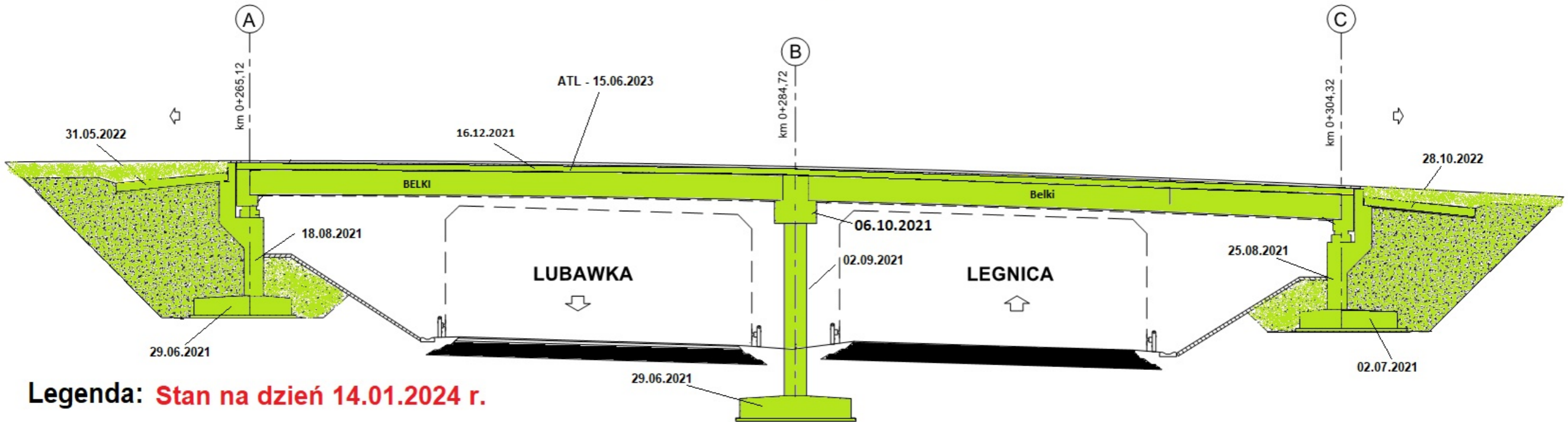


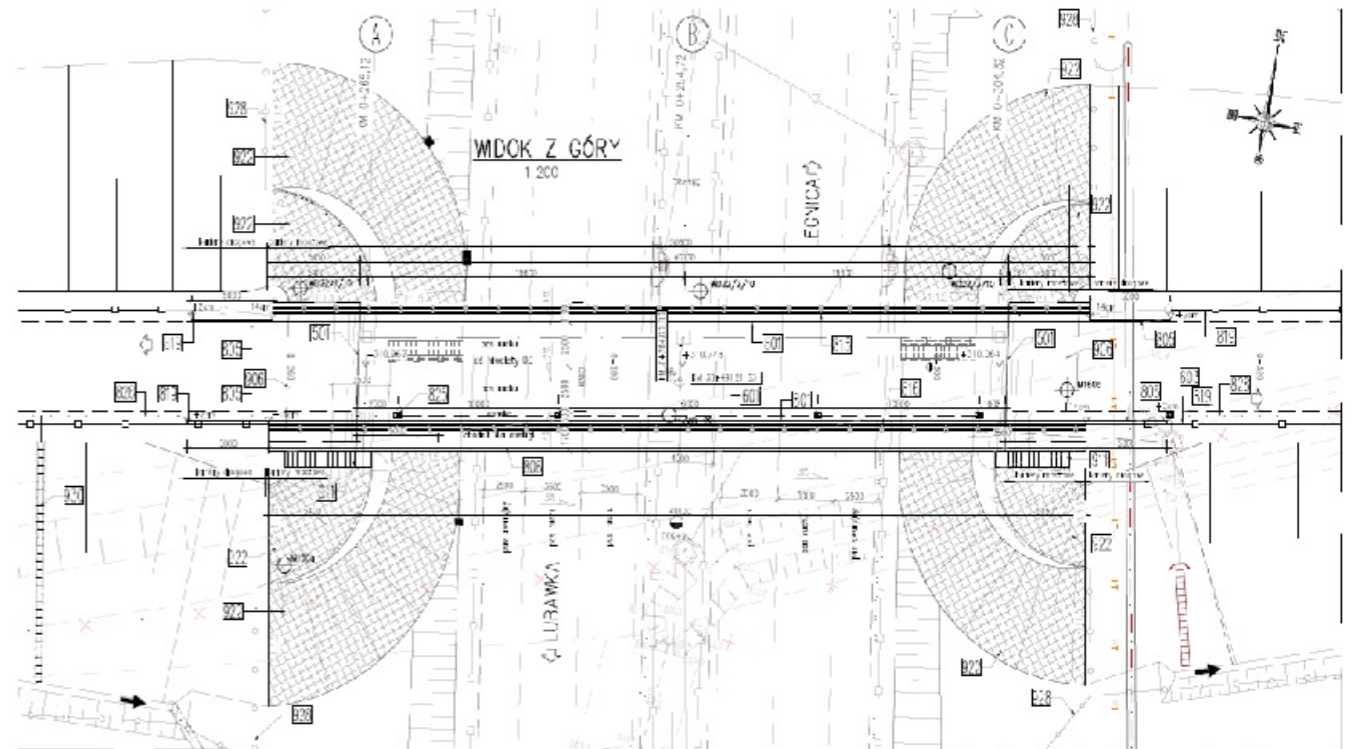
WD-22

km 38+491,21



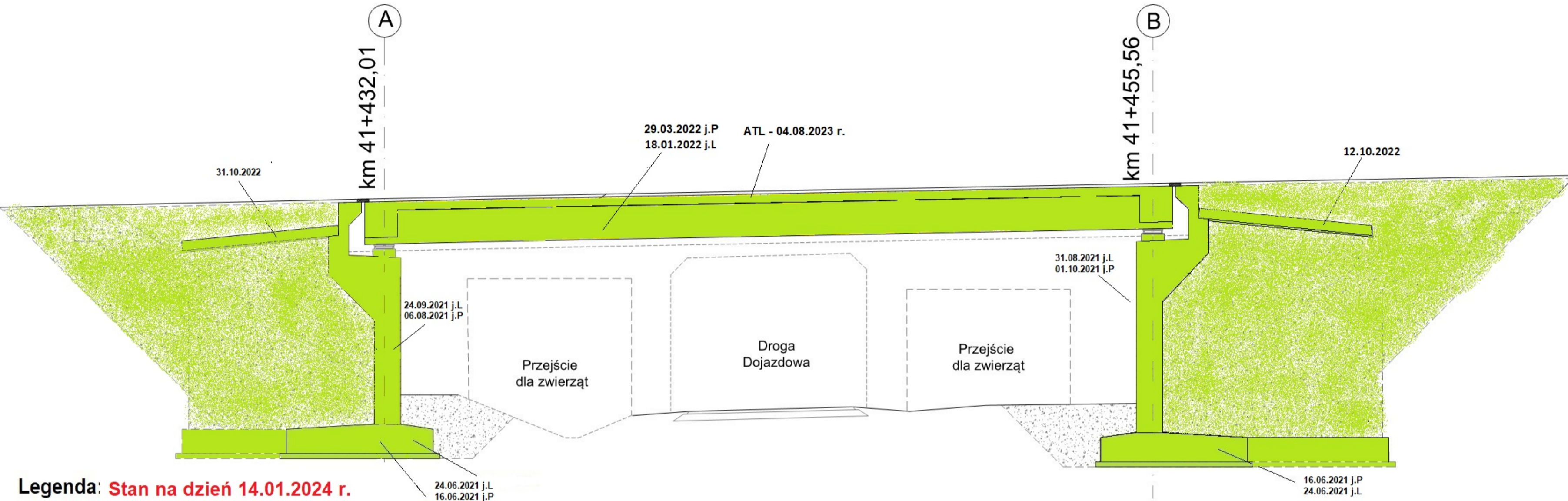
Legenda: **Stan na dzień 14.01.2024 r.**

-  Roboty w trakcie wykonywania
-  Roboty zakończone



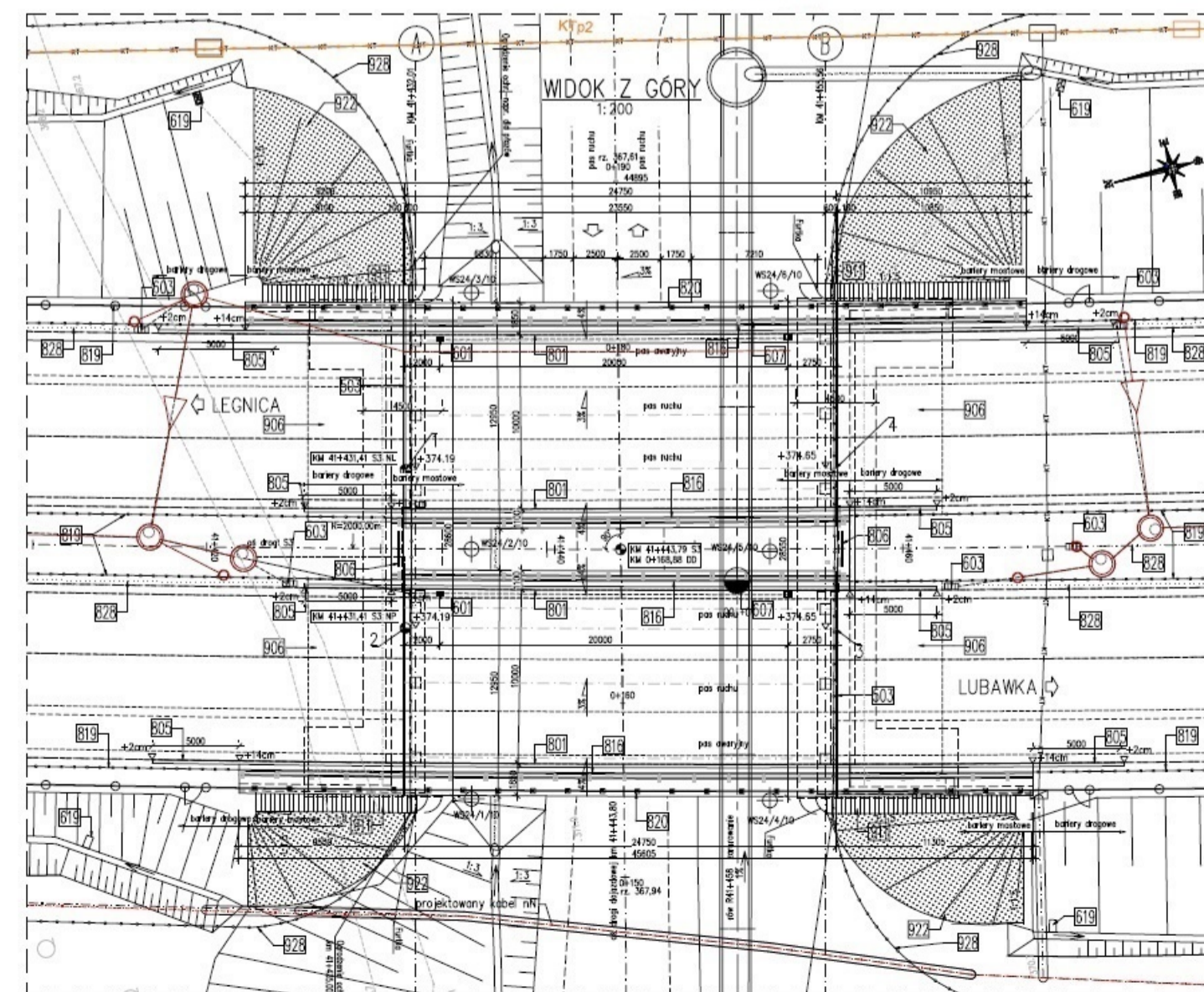
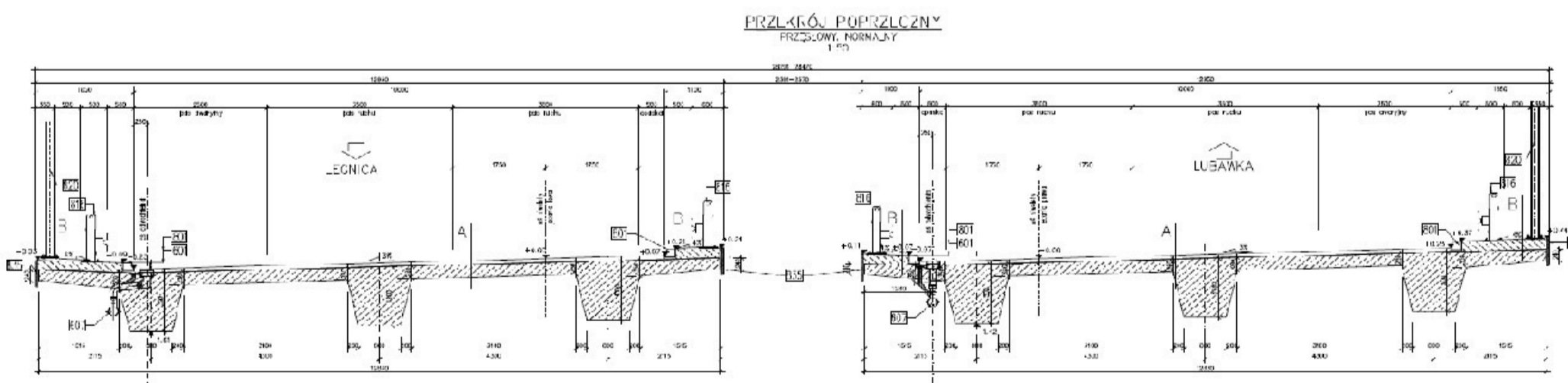
WS-24

km 41+431,41



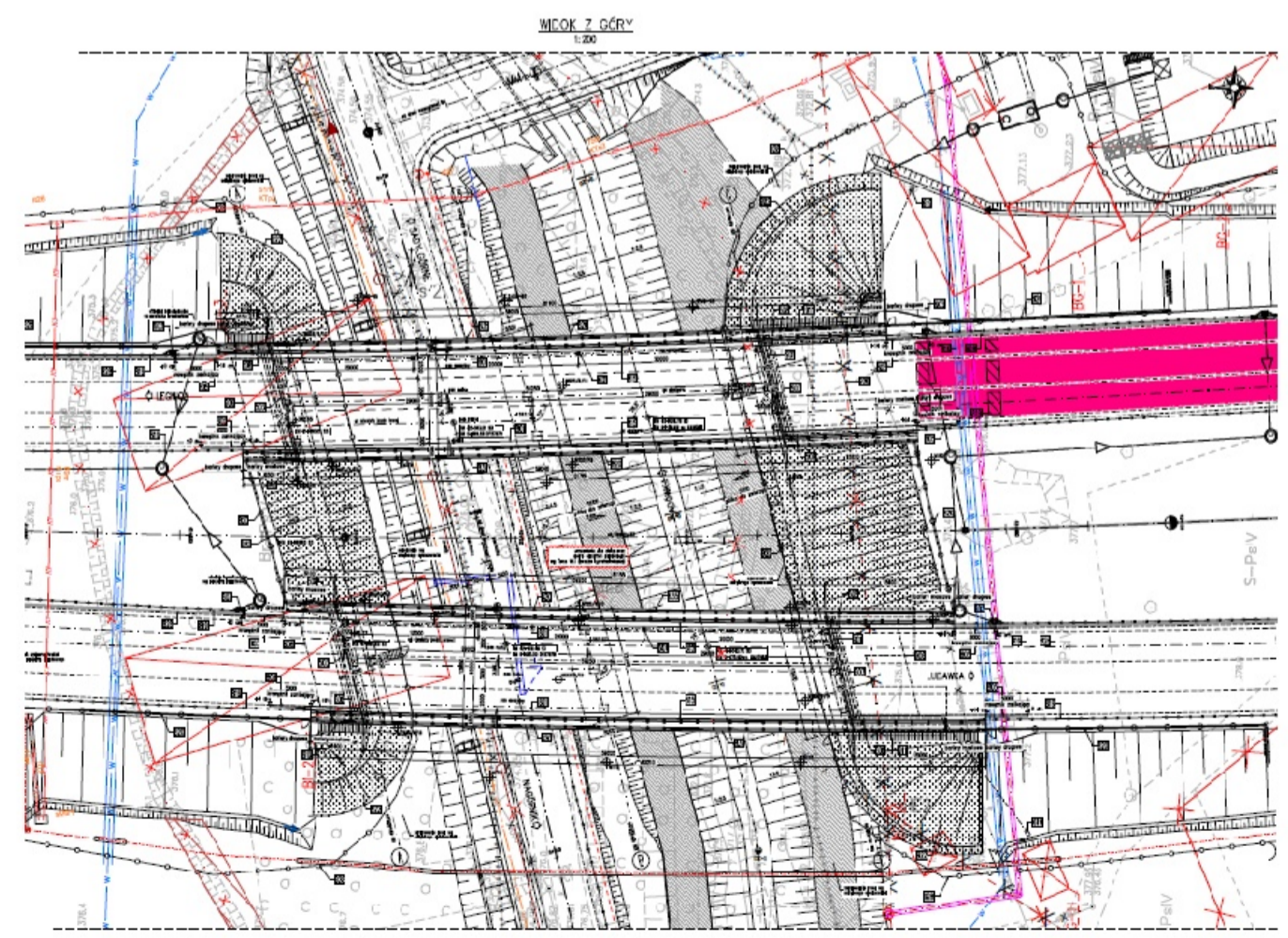
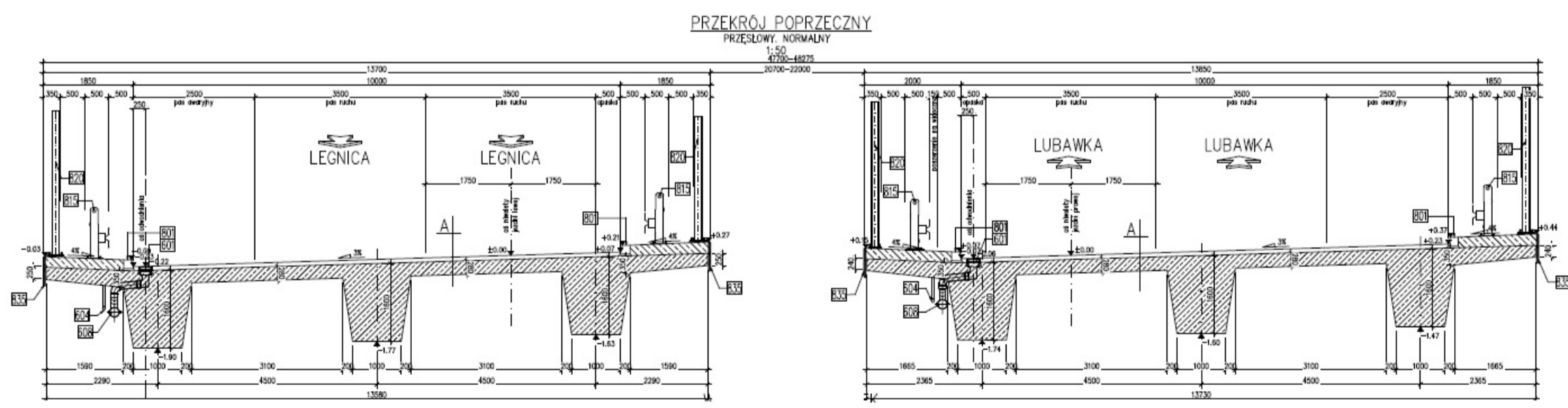
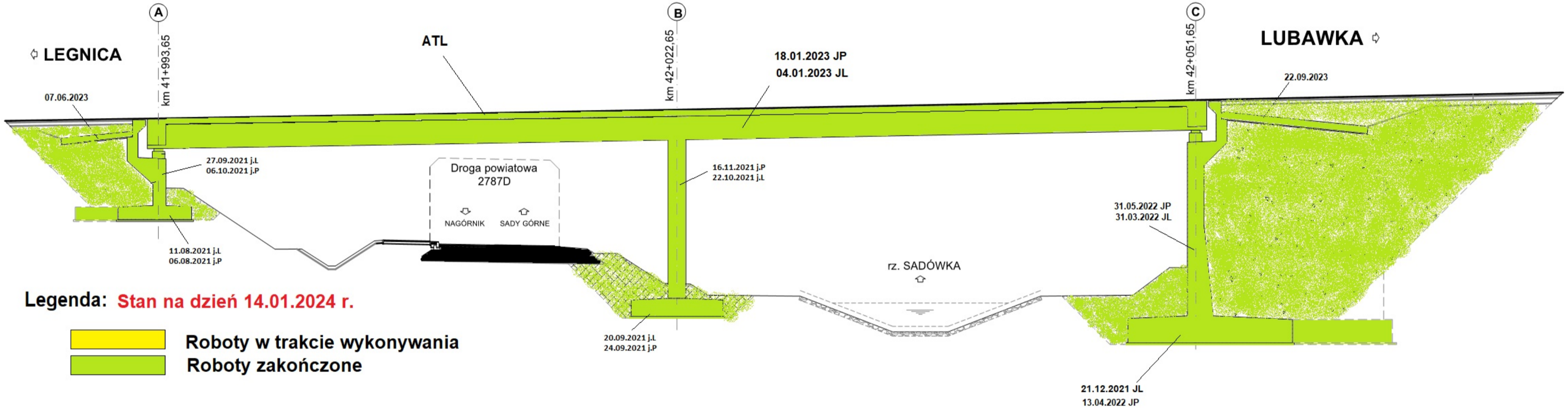
Legenda: Stan na dzień 14.01.2024 r.

- Roboty w trakcie wykonywania
- Roboty zakończone



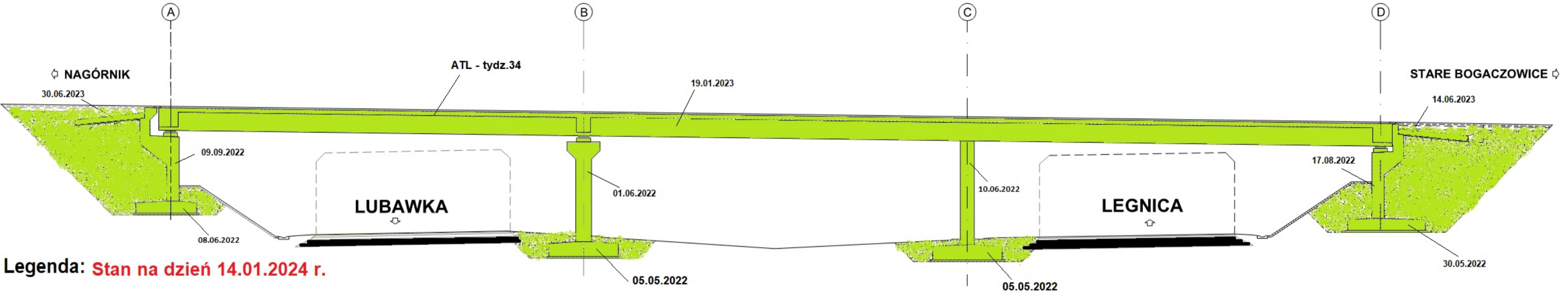
MS-25

km 41+996,65



WD-27

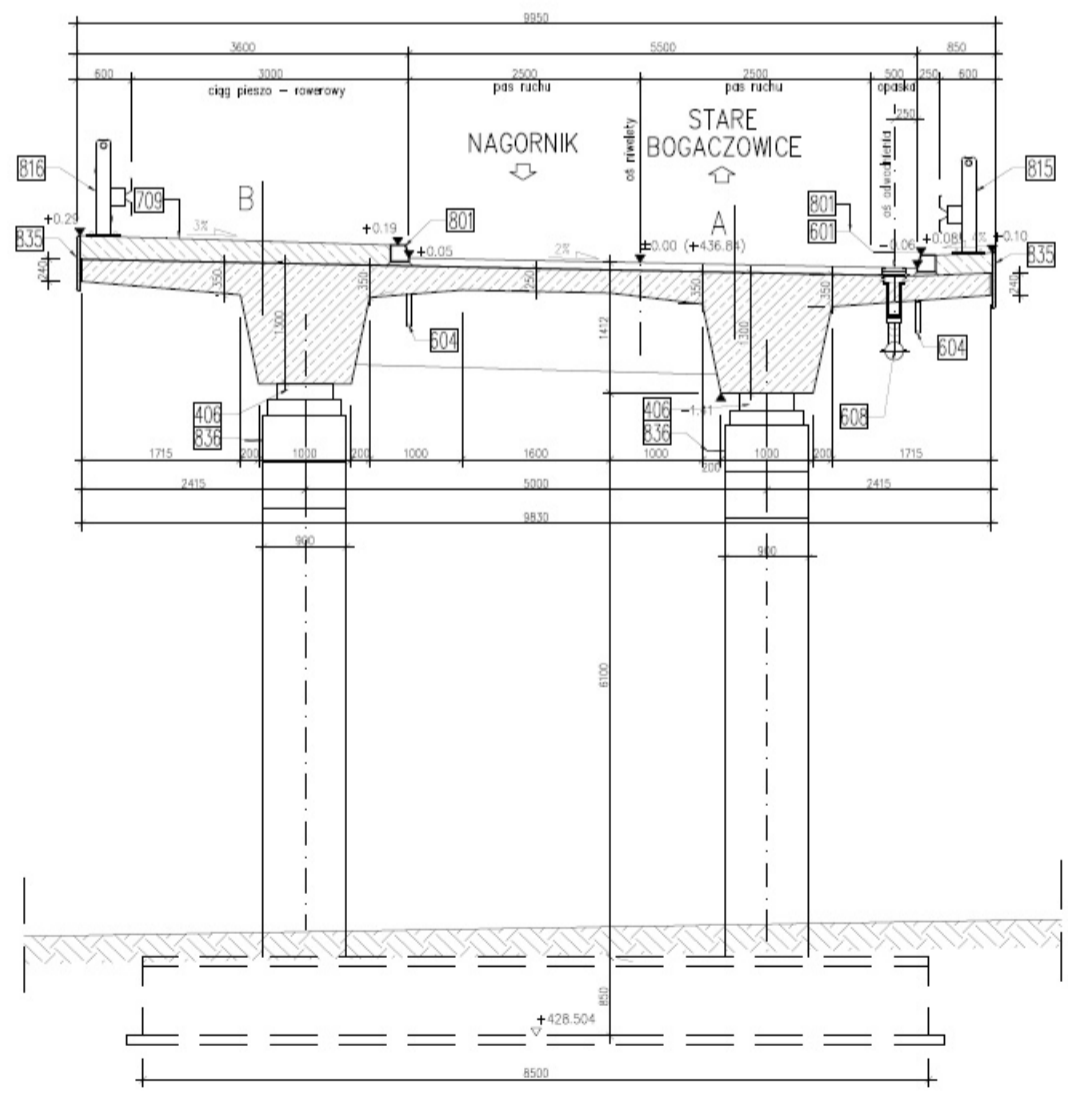
km 44+702,77



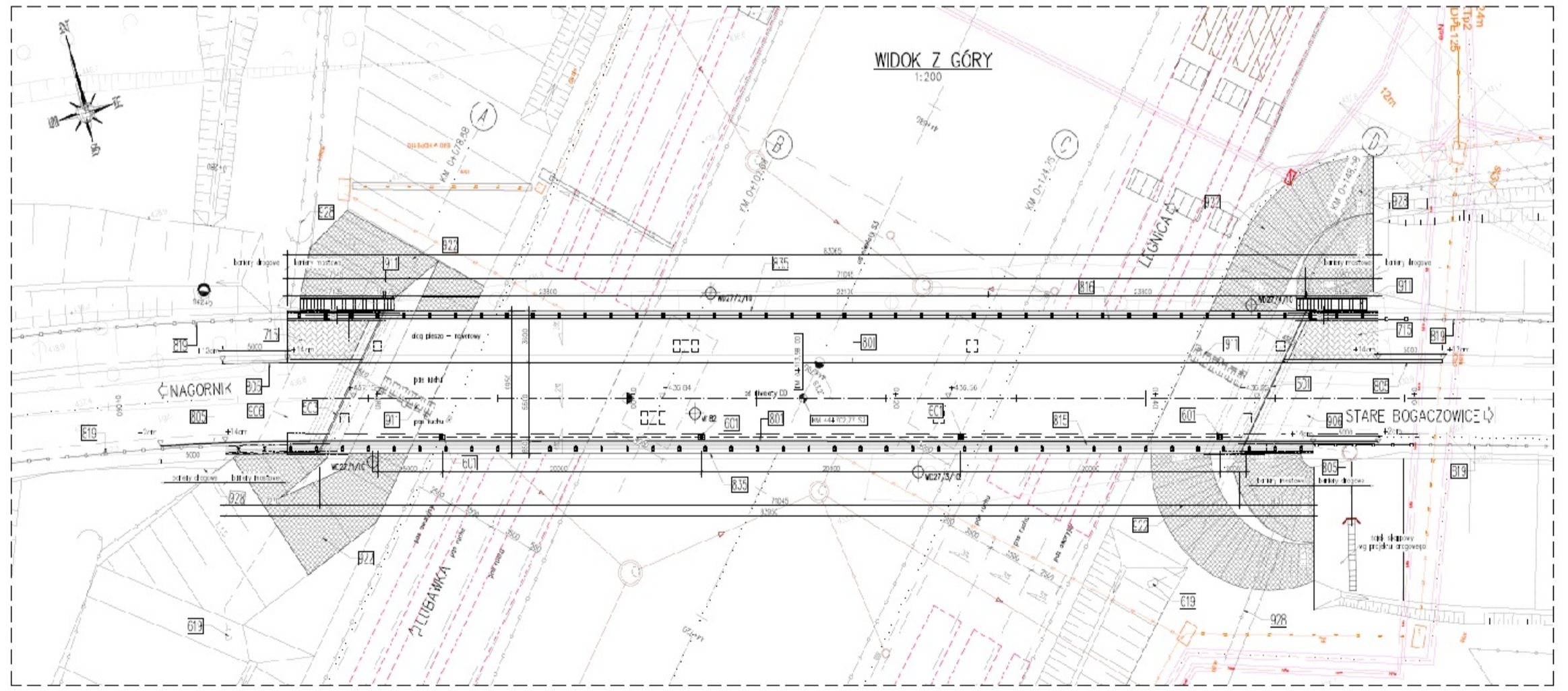
Legenda: Stan na dzień 14.01.2024 r.

- Roboty w trakcie wykonywania
- Roboty zakończone

PRZEKRÓJ POPRZECZNY
Z WIDOKIEM NA FILAR
1:50

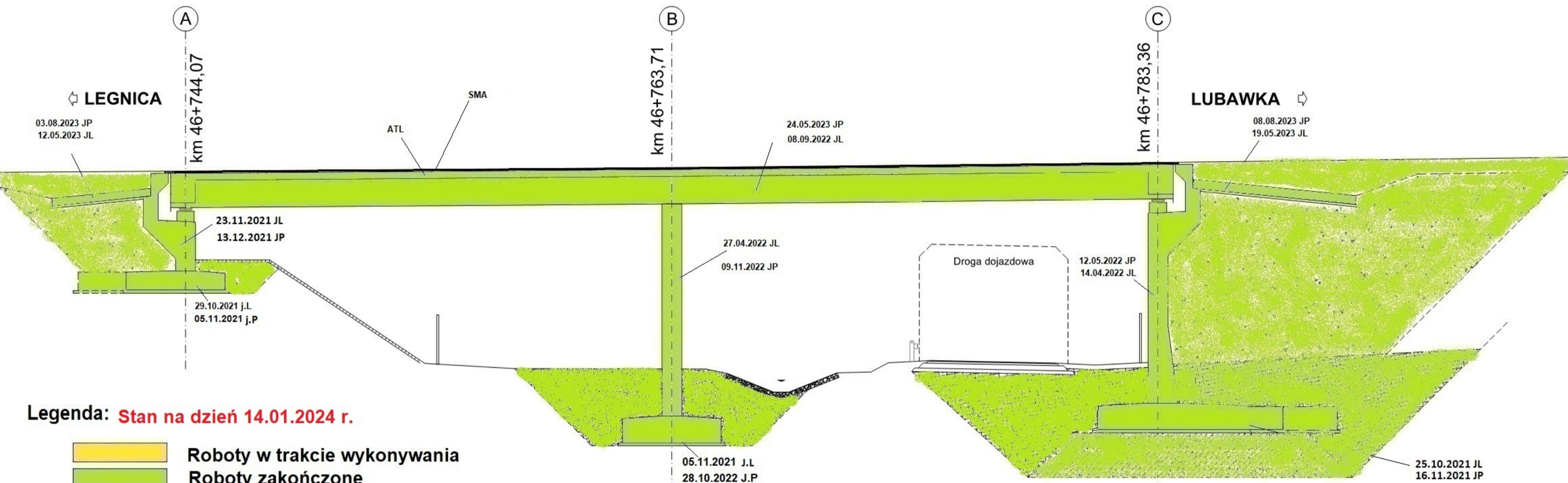


WIDOK Z GÓRY
1:200



PG-29

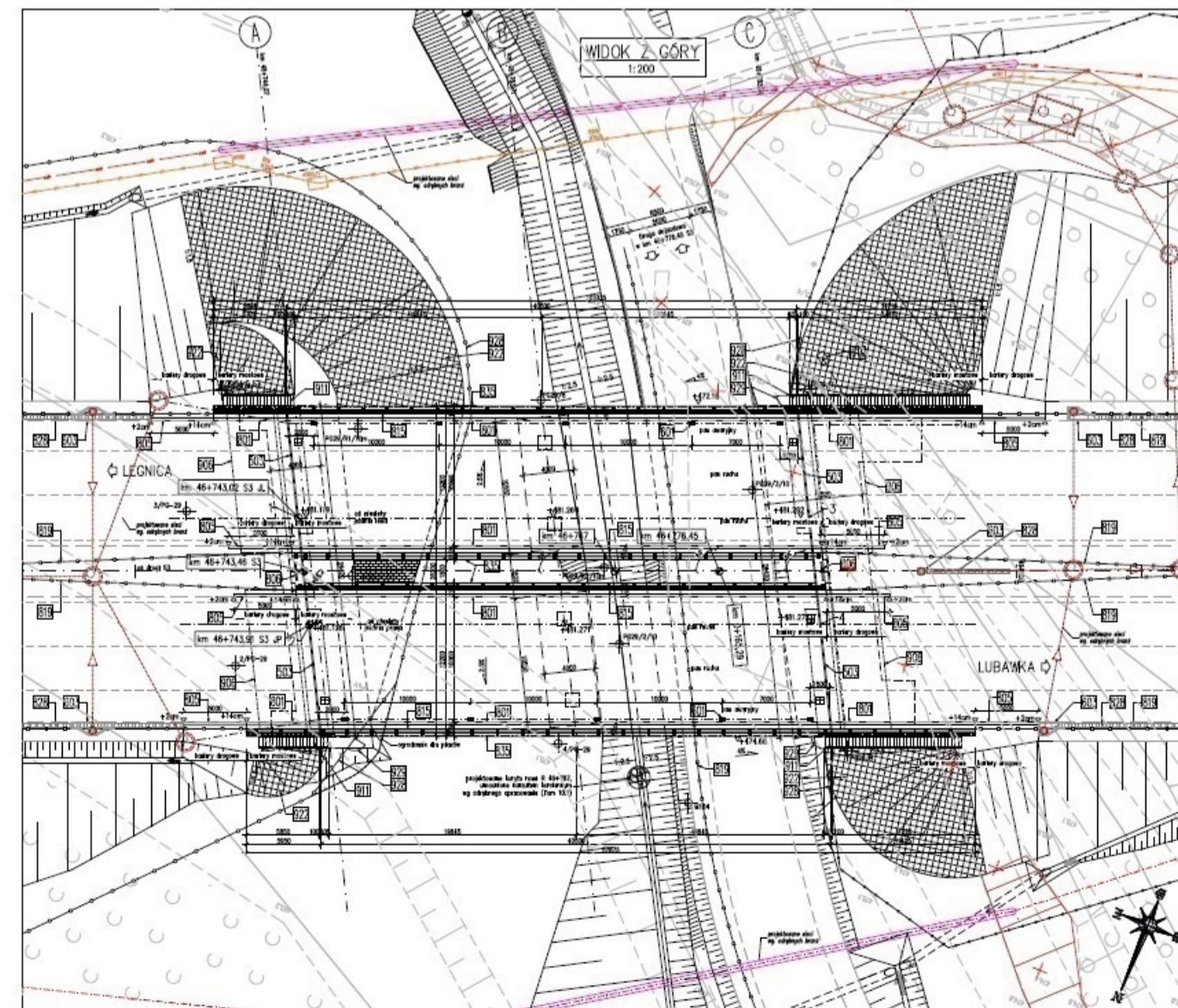
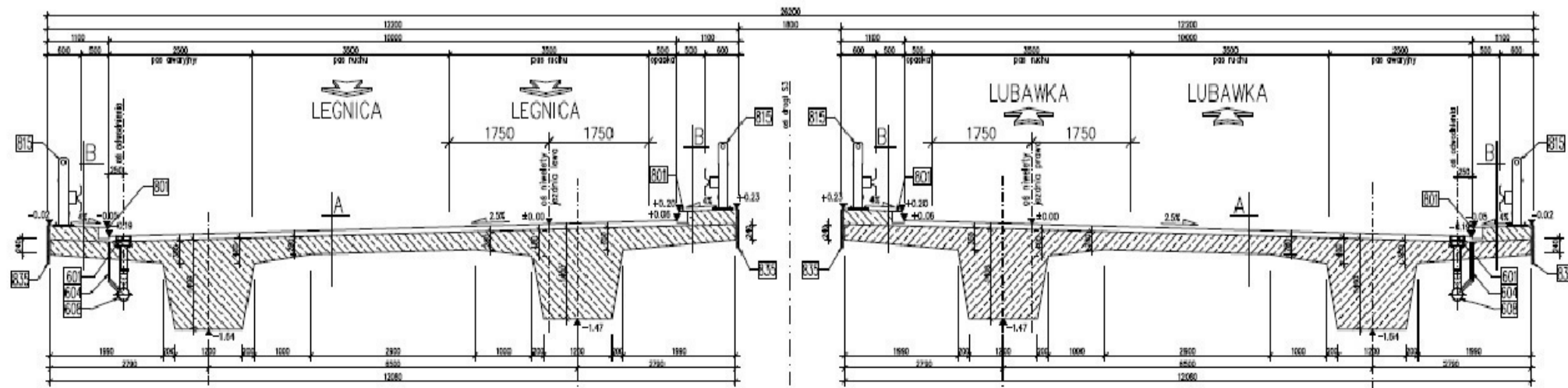
km 46+743,46



Legenda: Stan na dzień 14.01.2024 r.

- Roboty w trakcie wykonywania
- Roboty zakończone

PRZEKRÓJ POPRZECZNY
PRZEŚLONY NORMALNY
1:50

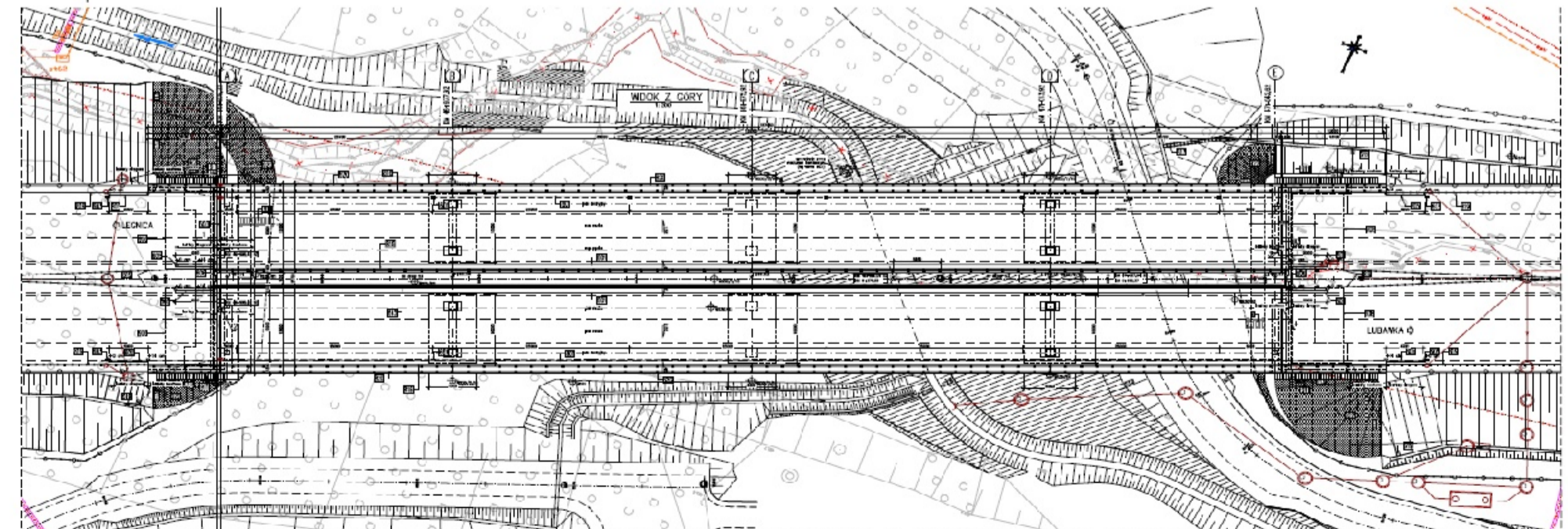
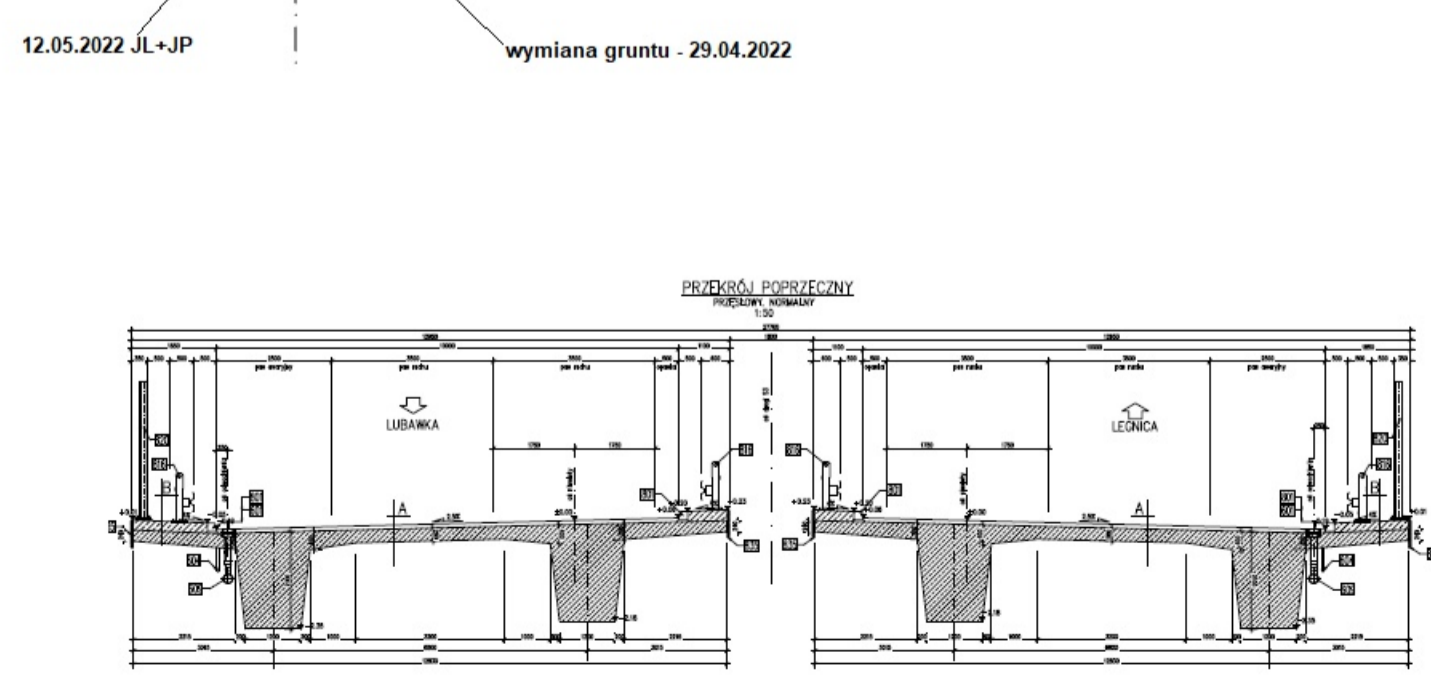
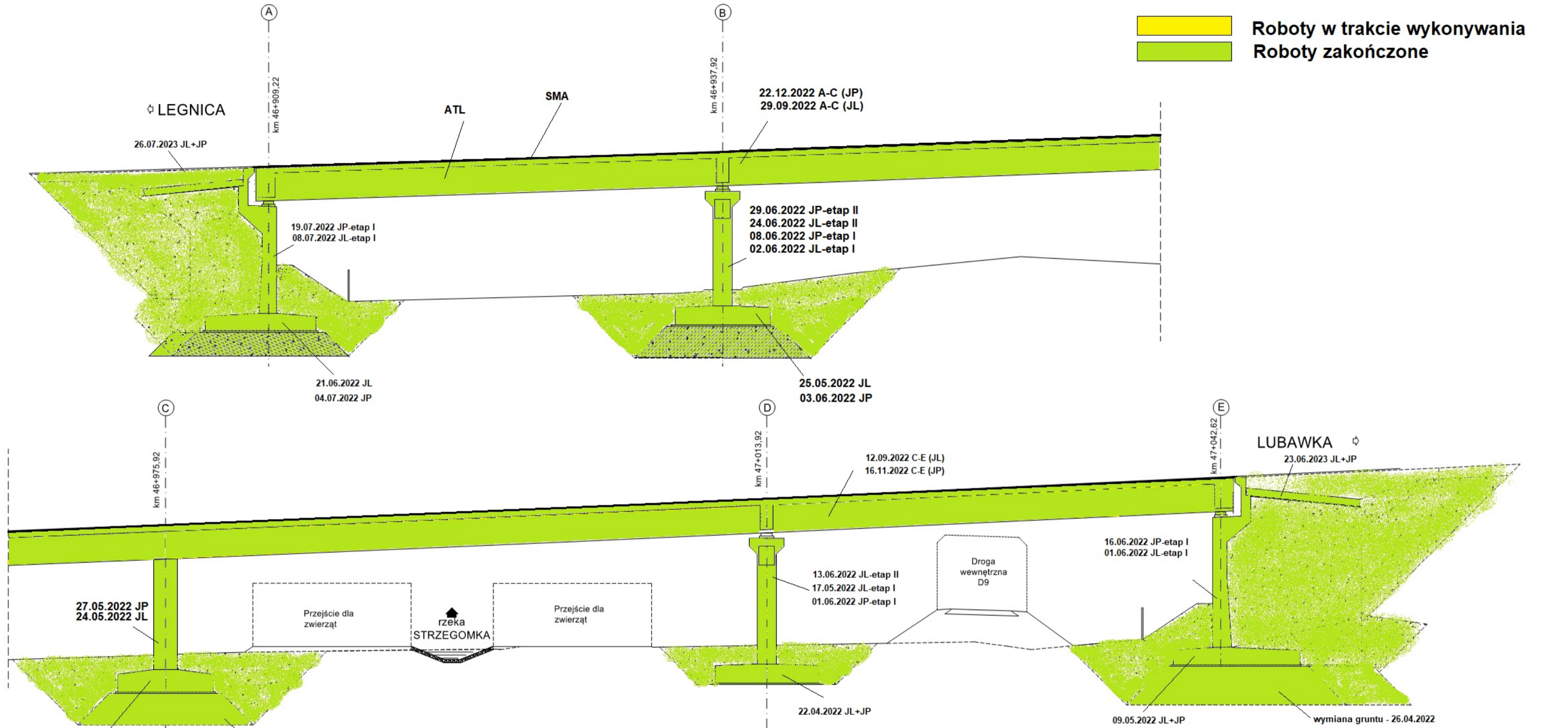


WS-30

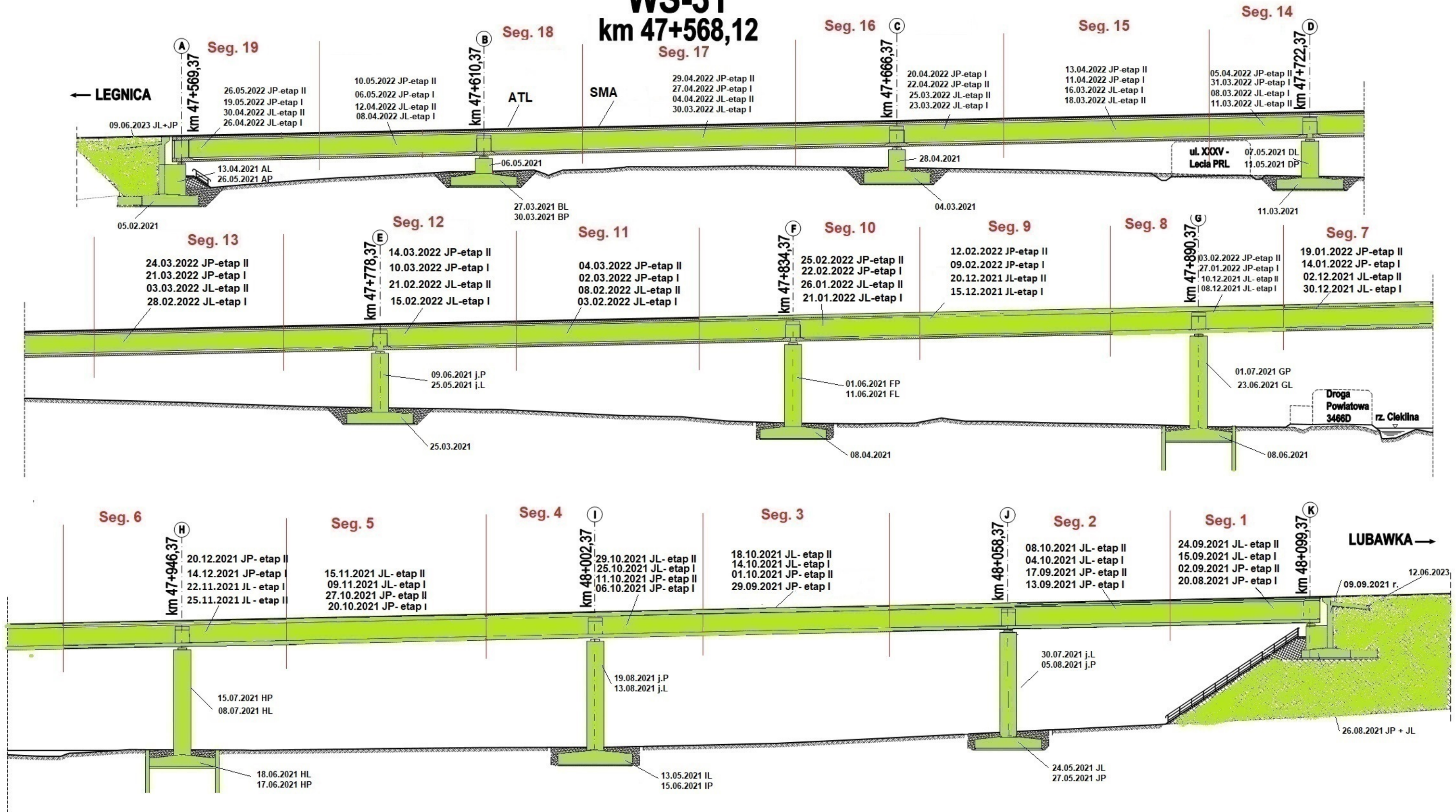
km 46+908.42

Legenda Stan na dzień 14.01.2024 r.

- Roboty w trakcie wykonywania
- Roboty zakończone

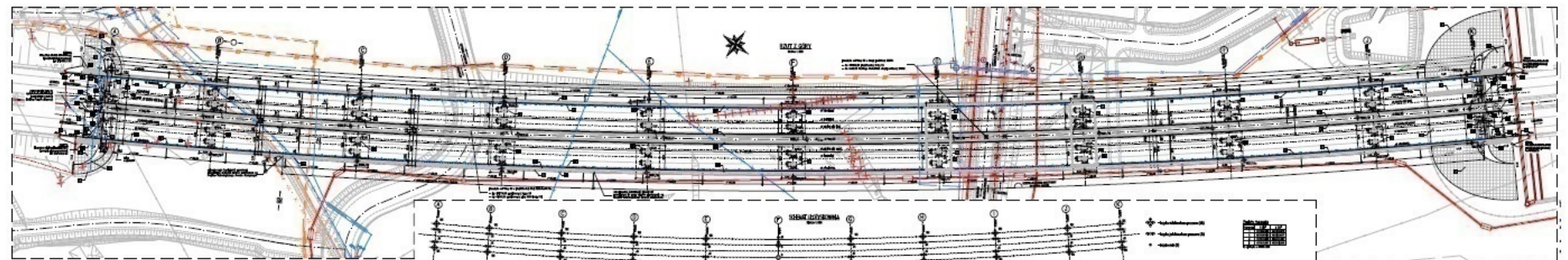
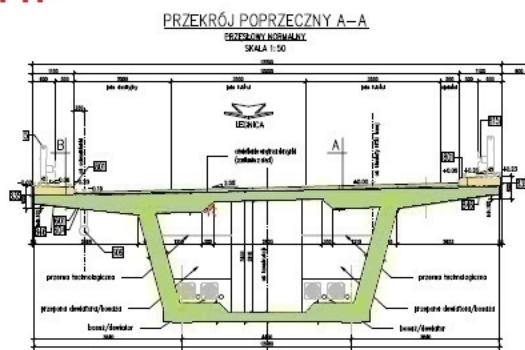


WS-31 km 47+568,12



Legenda: Stan na dzień 14.01.2024 r.

- Roboty w trakcie
- Roboty zakończone



TUNEL TS-32

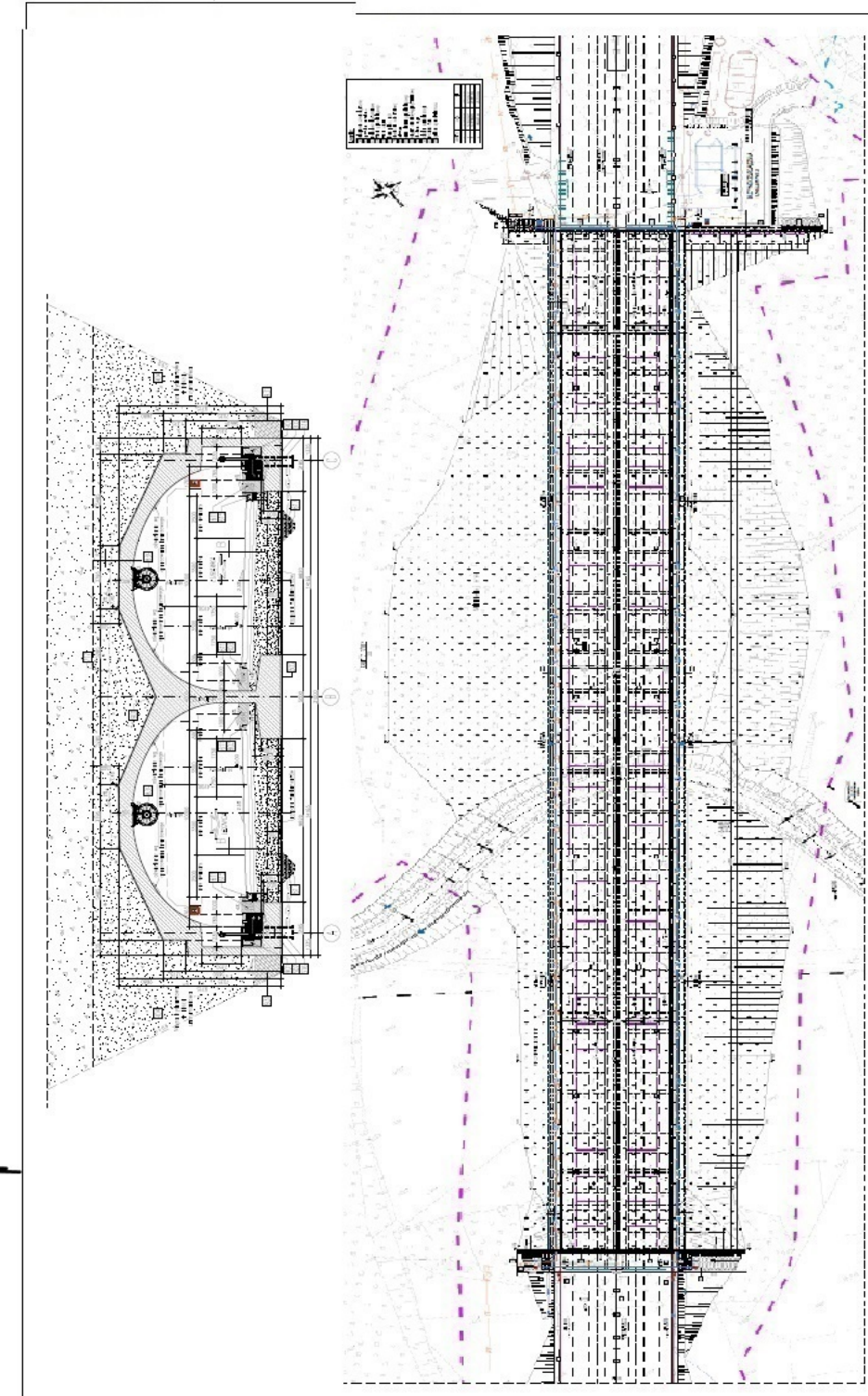
km 48+680,00 - 49+000,00

wykop - zakończono maj 2021 r.



Legenda: Stan na dzień 14.01.2024 r.

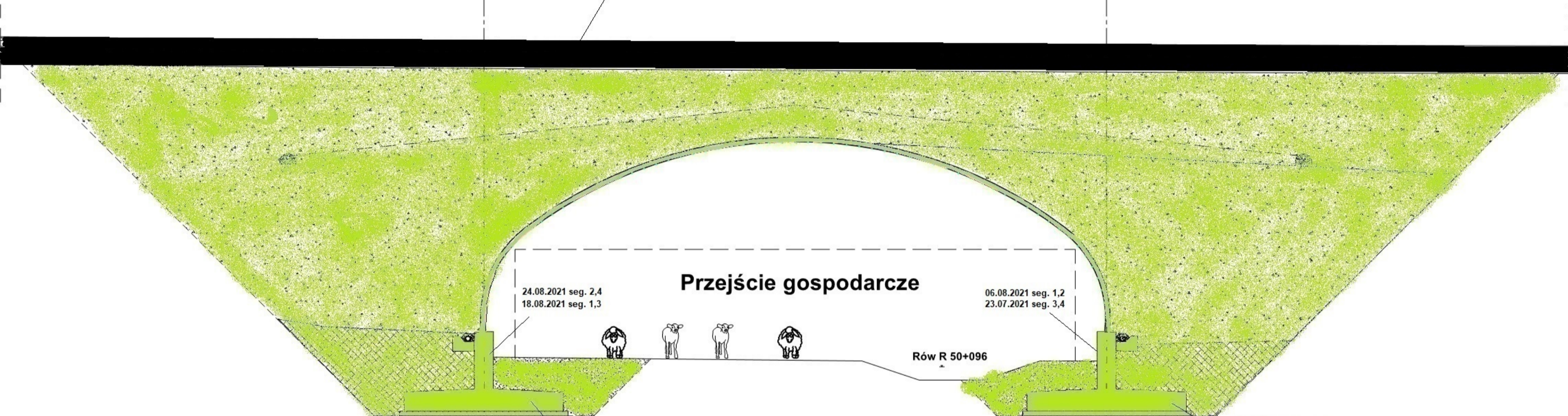
- Roboty w trakcie wykonywania
- Roboty zakończone



PG 10.1

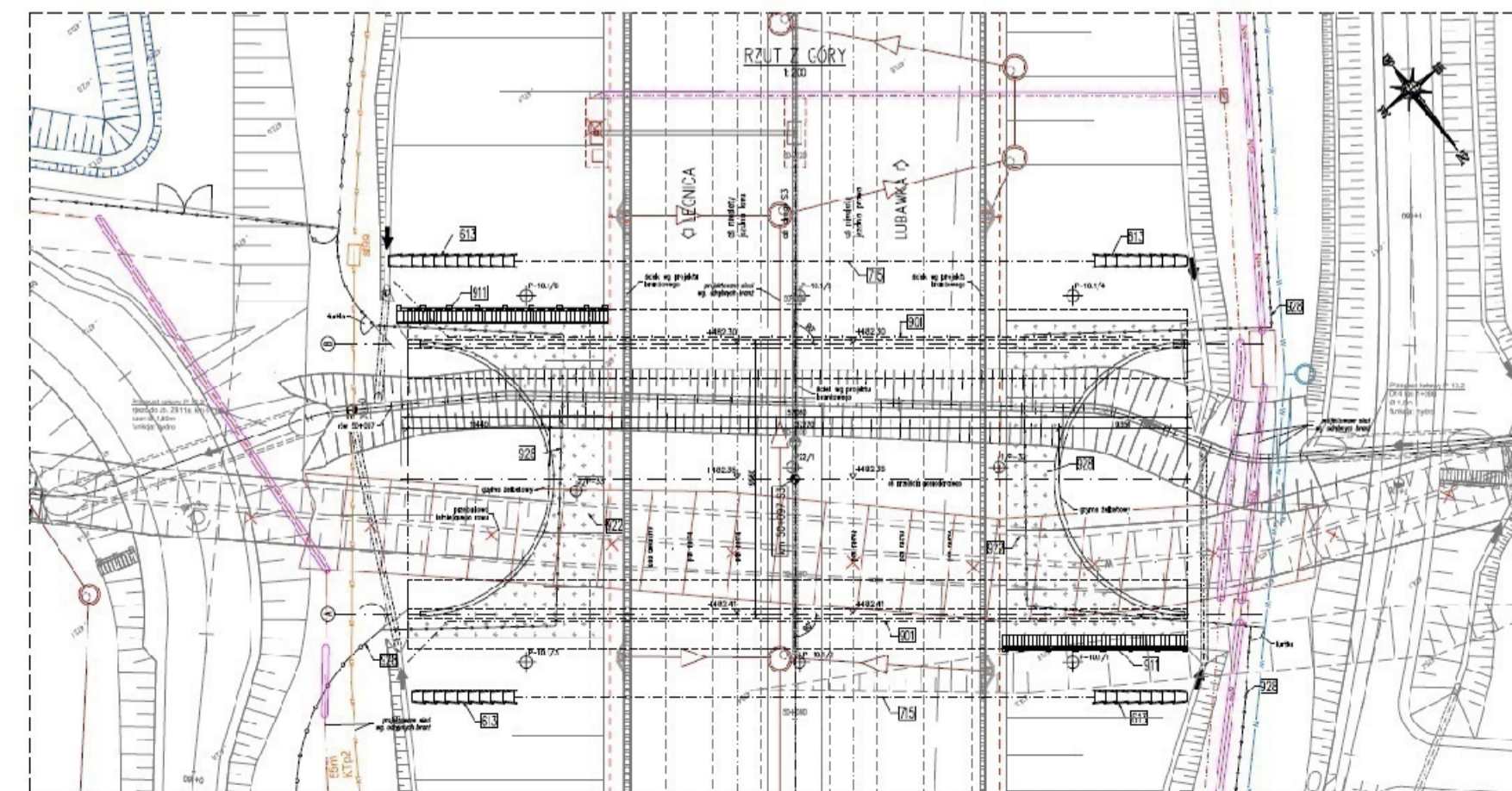
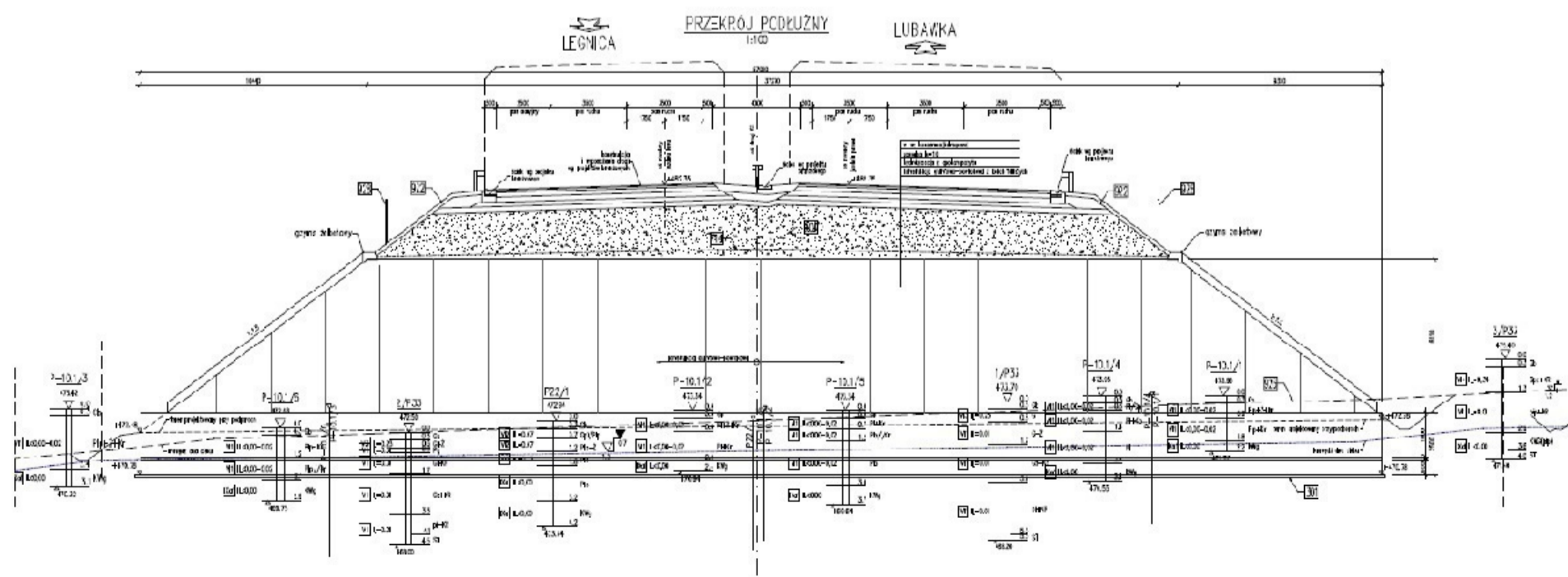
km 50+097,00

LEGNICA ← SMA → LUBAWKA

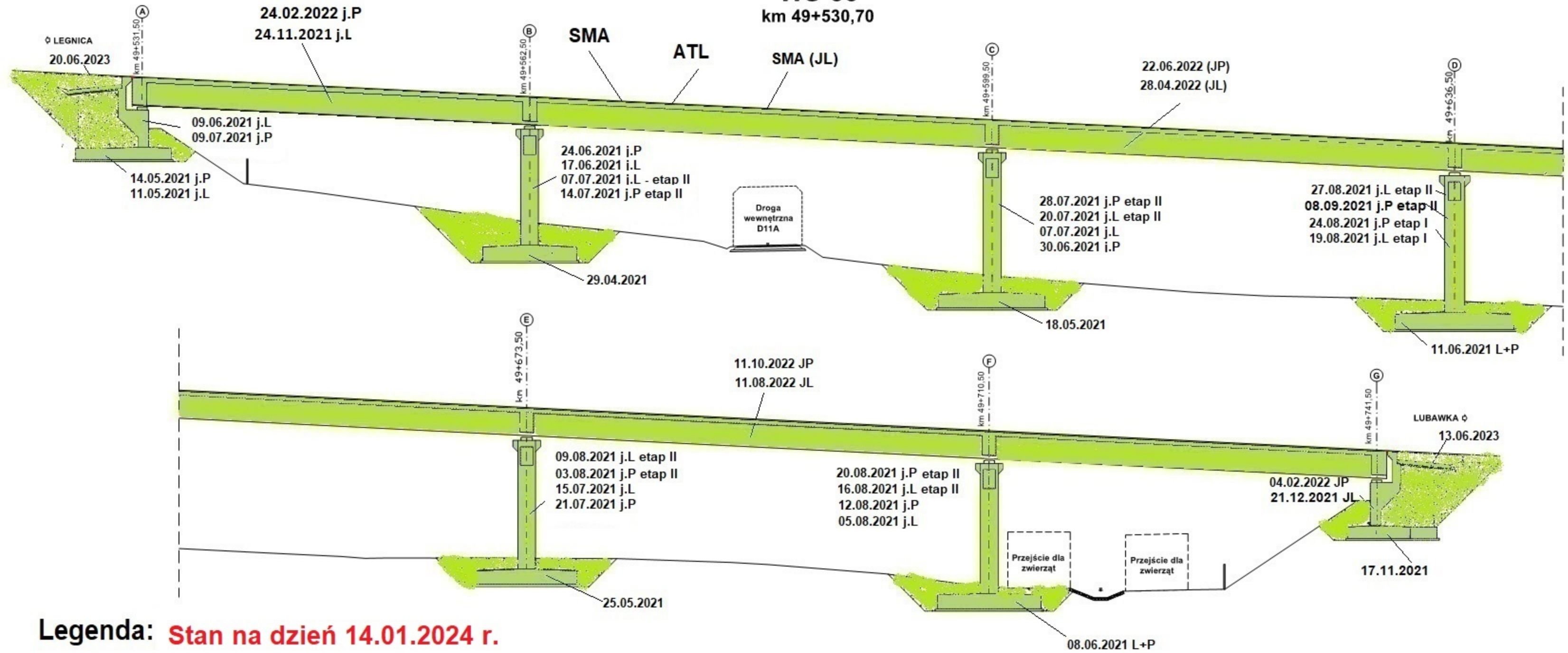


Legenda: Stan na dzień 14.01.2024 r.

- Roboty w trakcie wykonywania
- Roboty zakończone

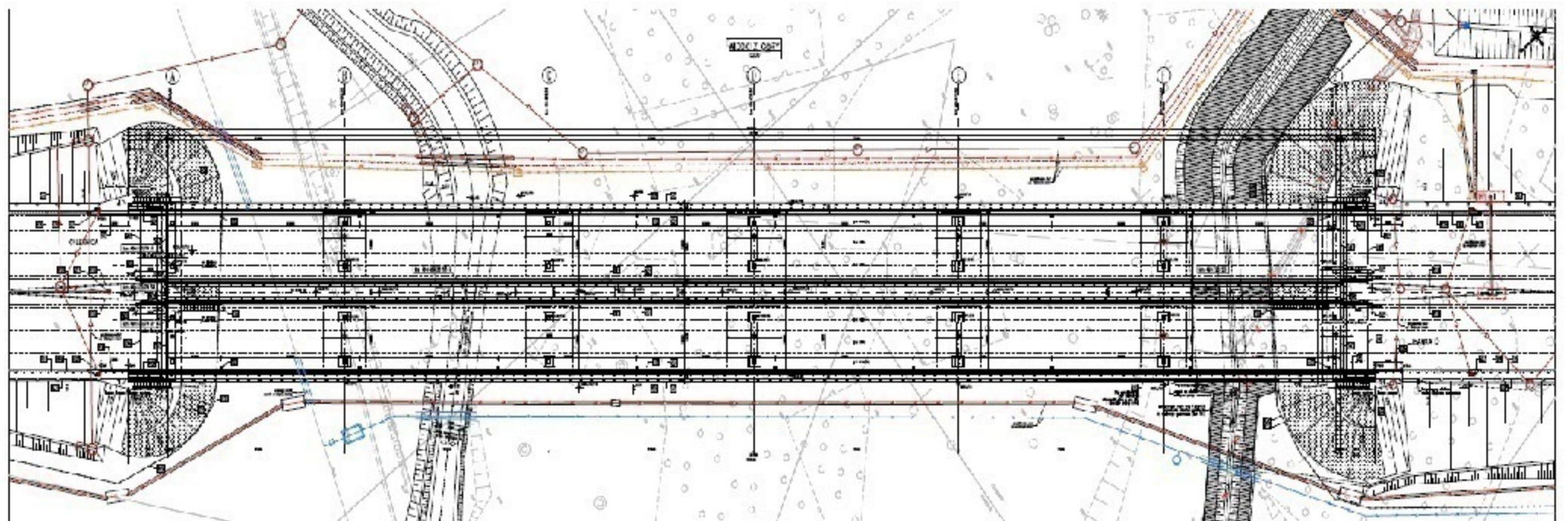
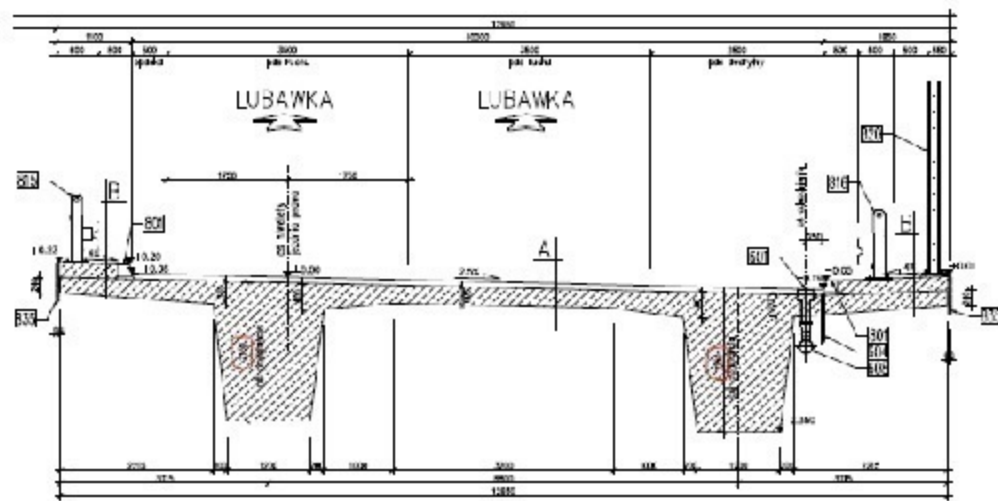


WS-33
km 49+530,70

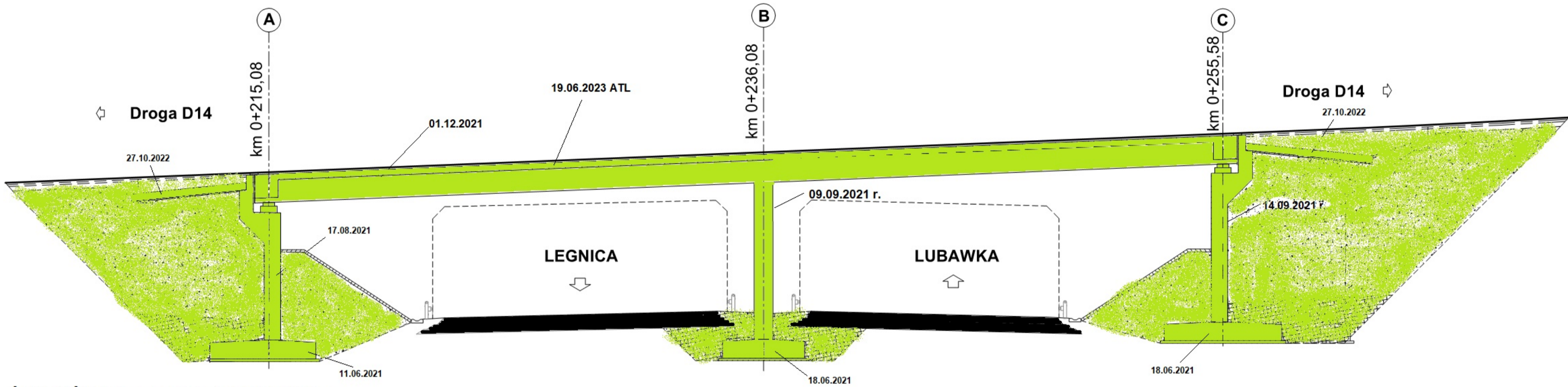


Legenda: Stan na dzień 14.01.2024 r.

- Roboty w trakcie wykonywania
- Roboty zakończone

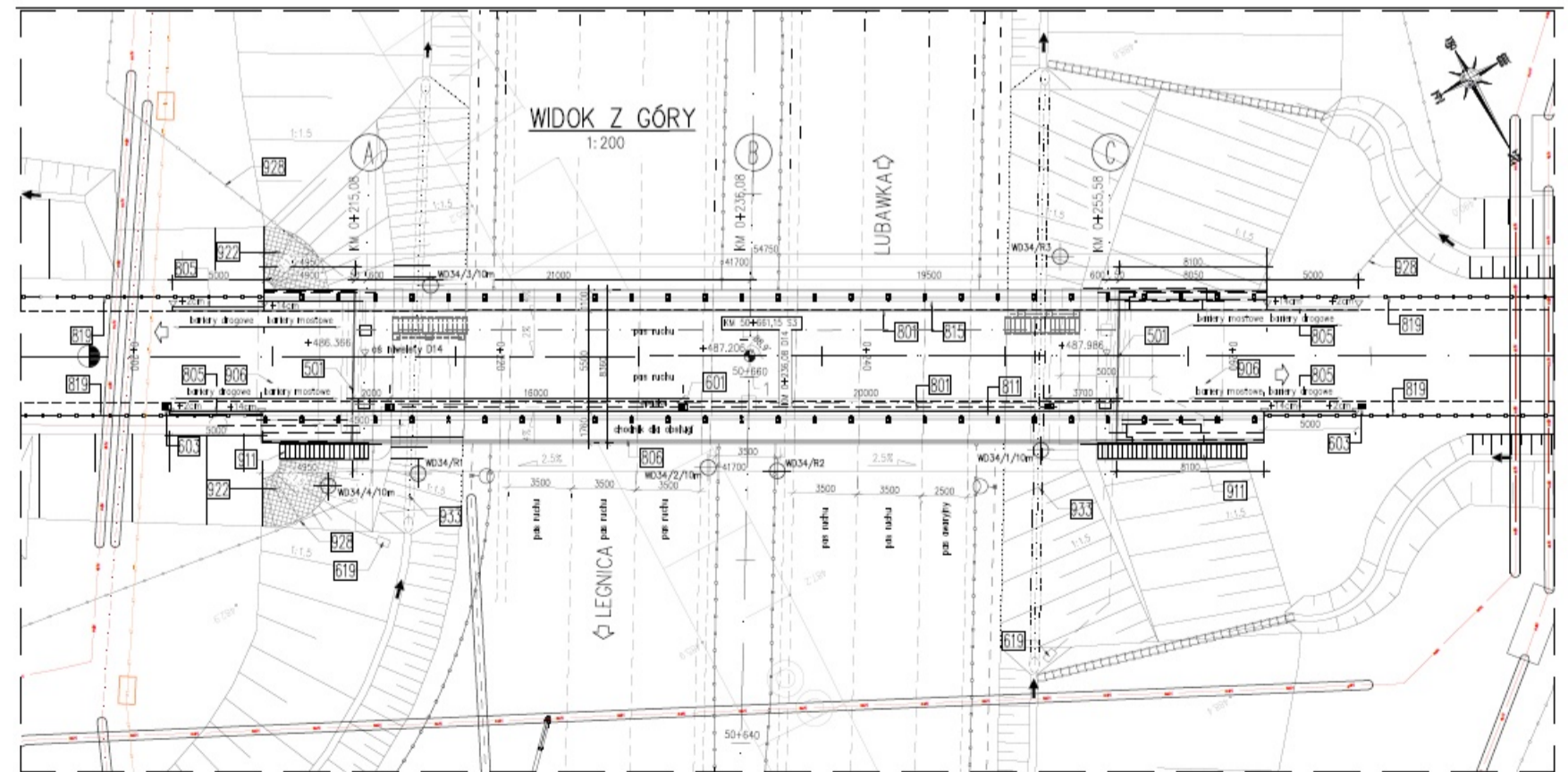
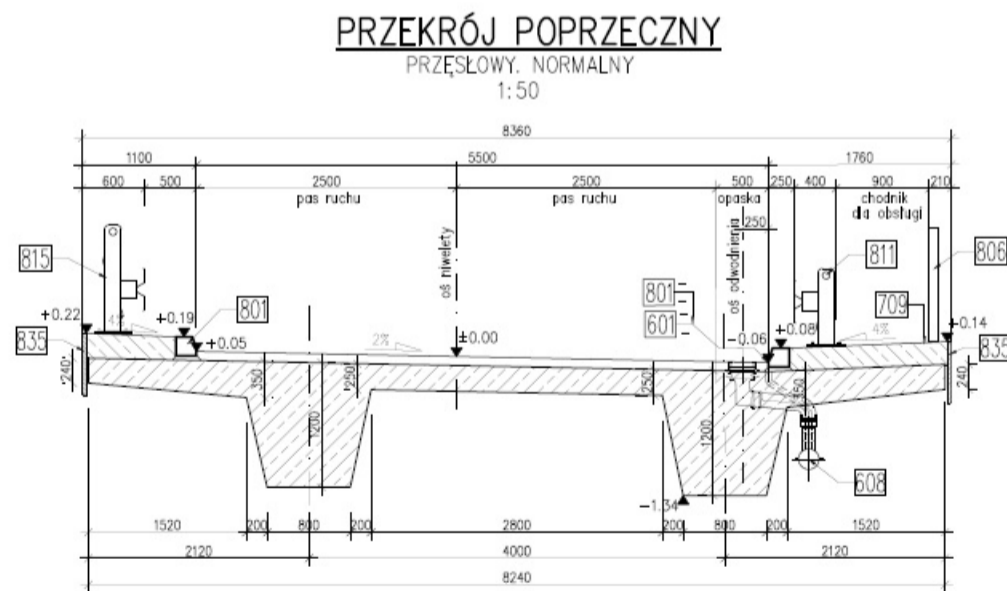


WD-34 km 50+661,15



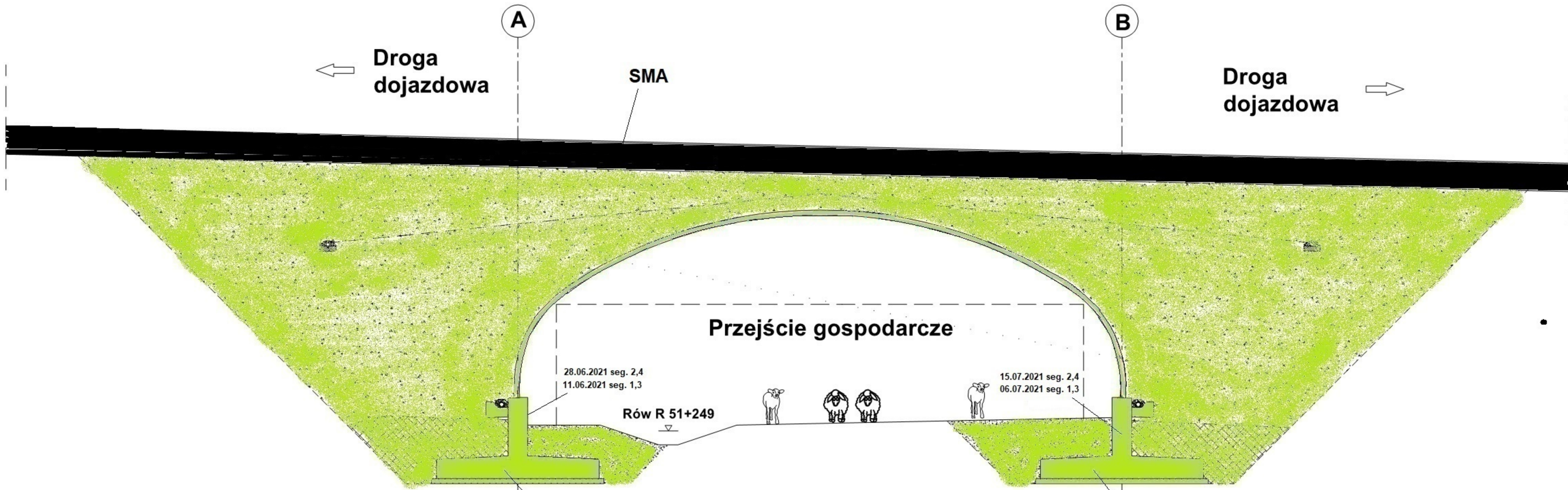
Legenda: Stan na dzień 14.01.2024 r.

- Roboty w trakcie wykonywania
- Roboty zakończone



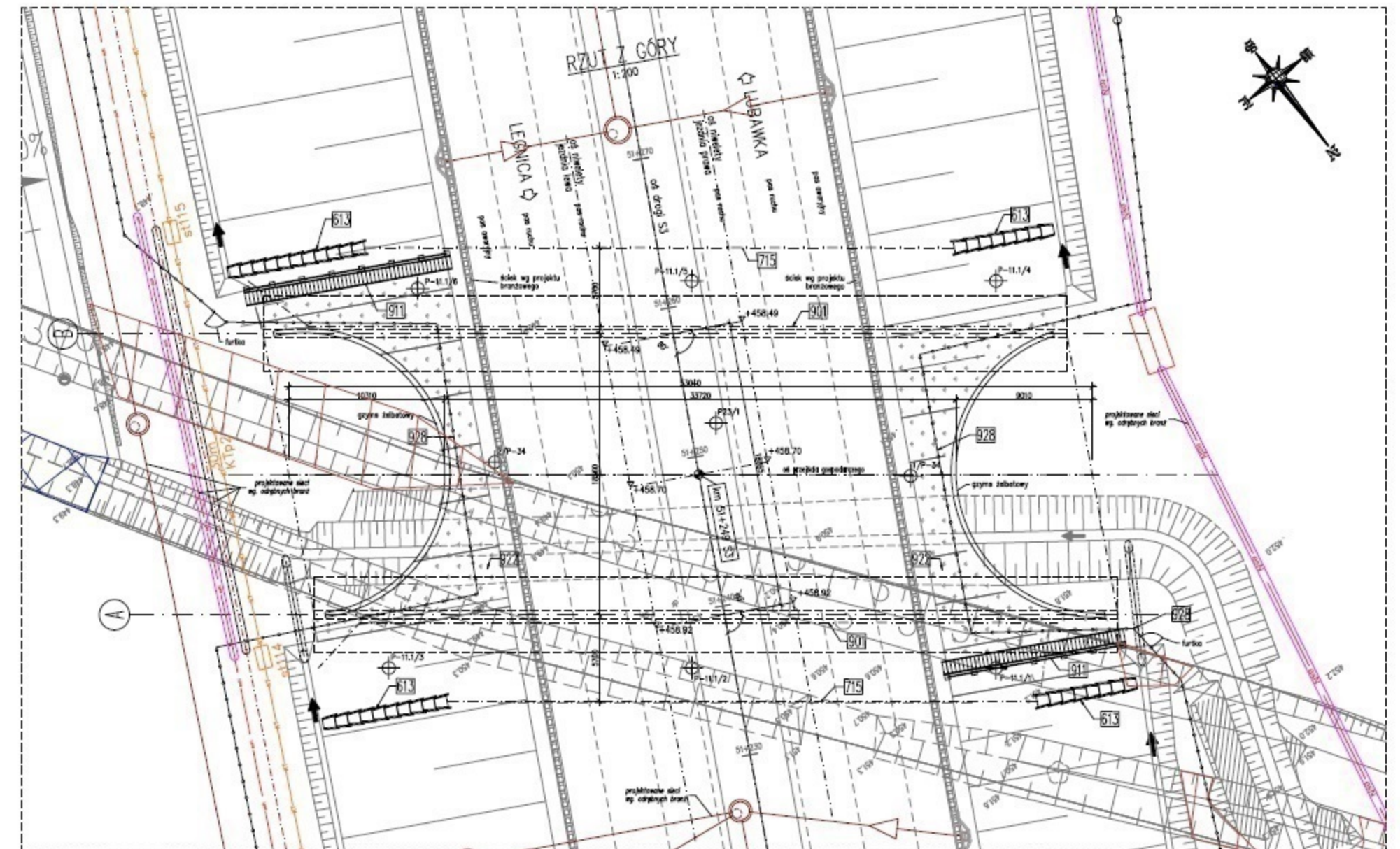
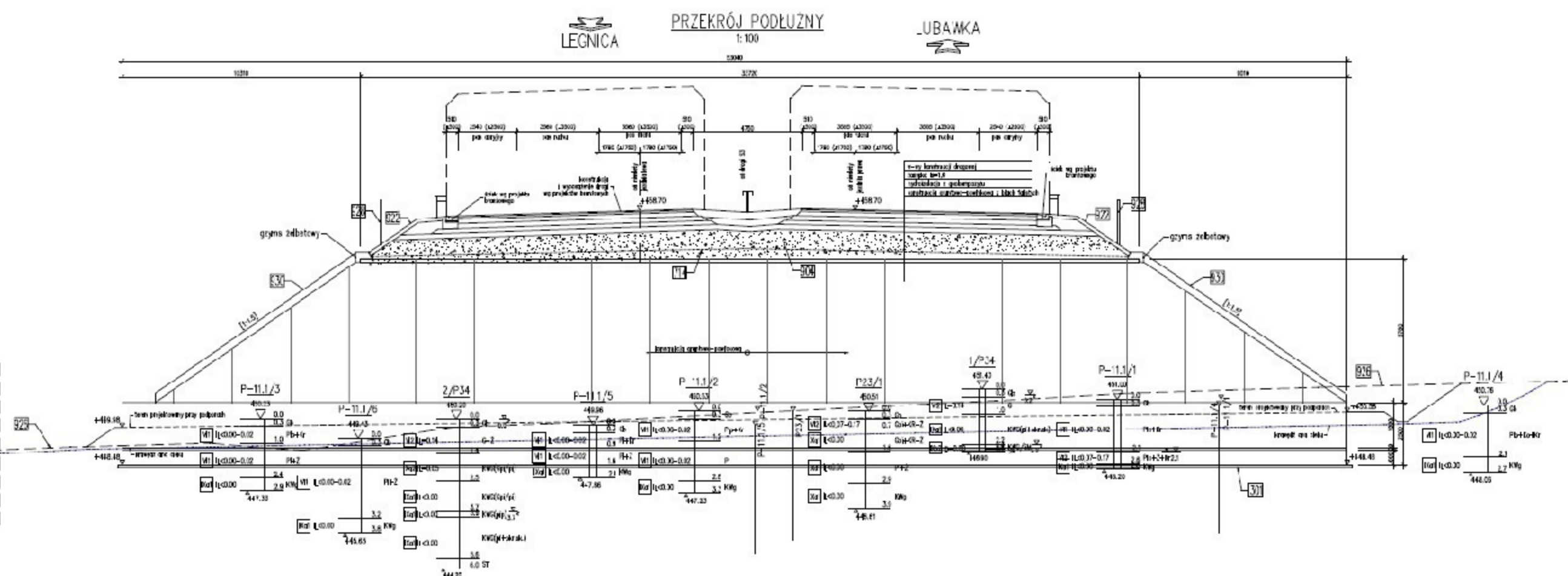
PG 11.1

km 51+249,00

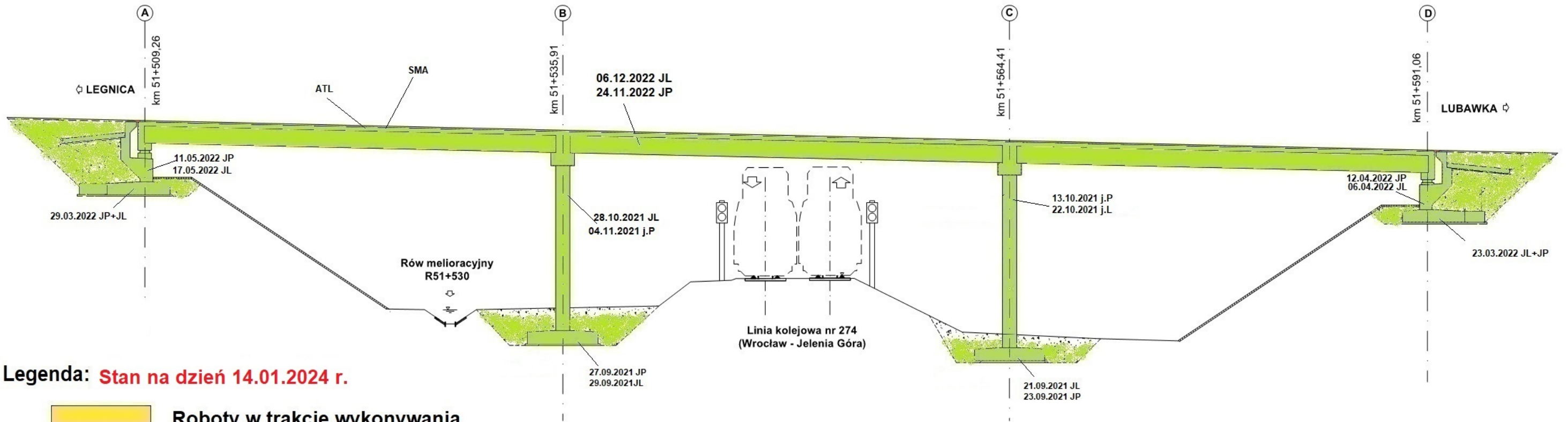


Legenda: **Stan na dzień 14.01.2024 r.**

- Roboty w trakcie wykonywania
- Roboty zakończone

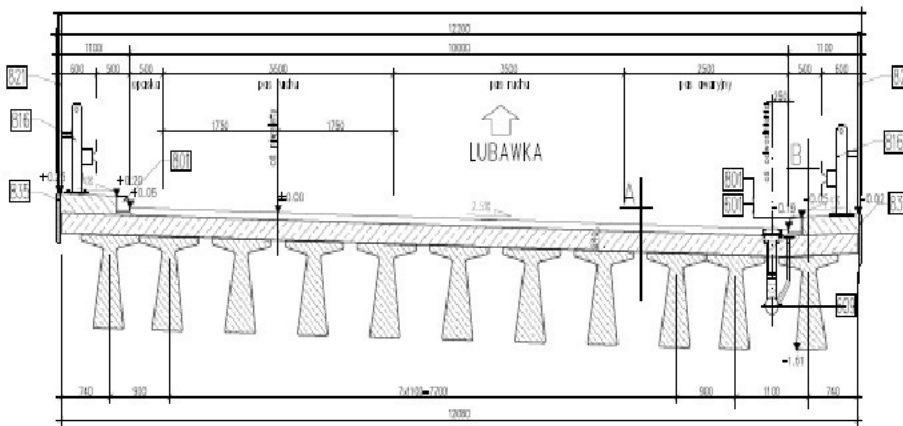


WS-35 km 51+508,81

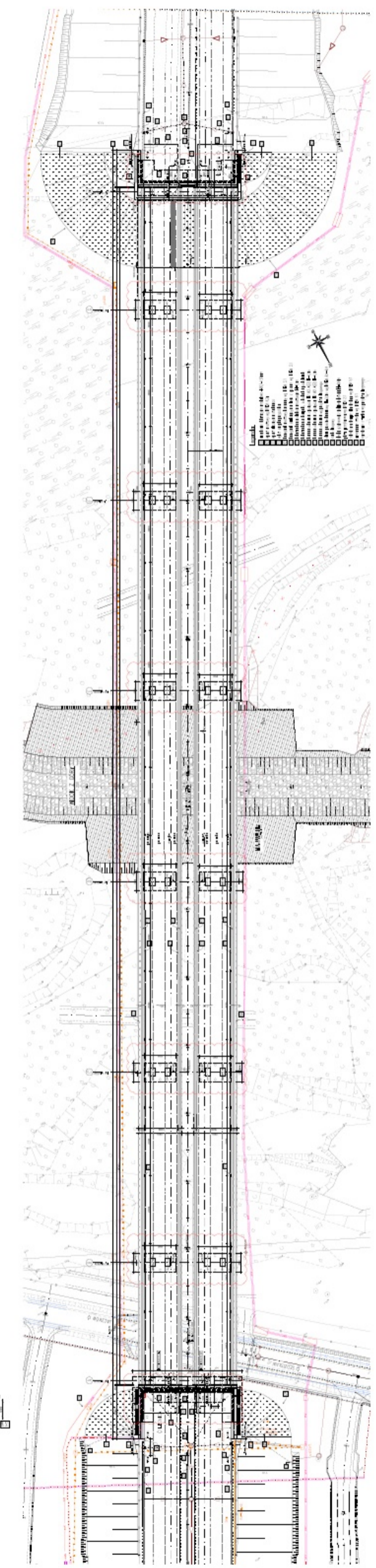
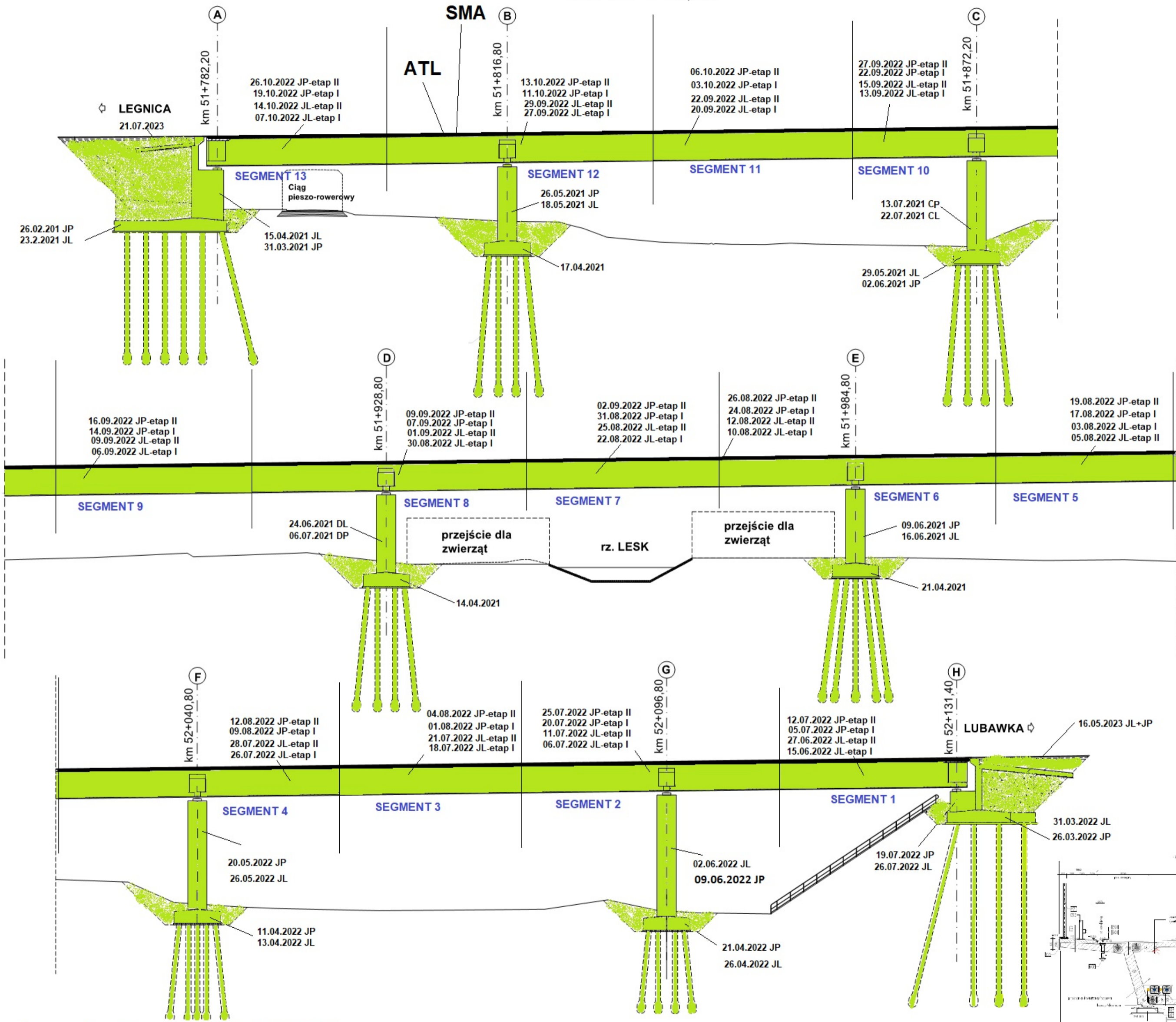


Legenda: Stan na dzień 14.01.2024 r.

- Roboty w trakcie wykonywania
- Roboty zakończone

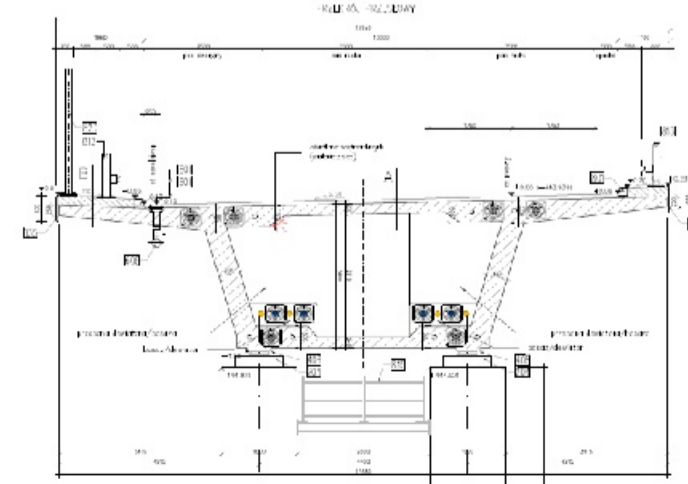


WS-36 km 51+780,95



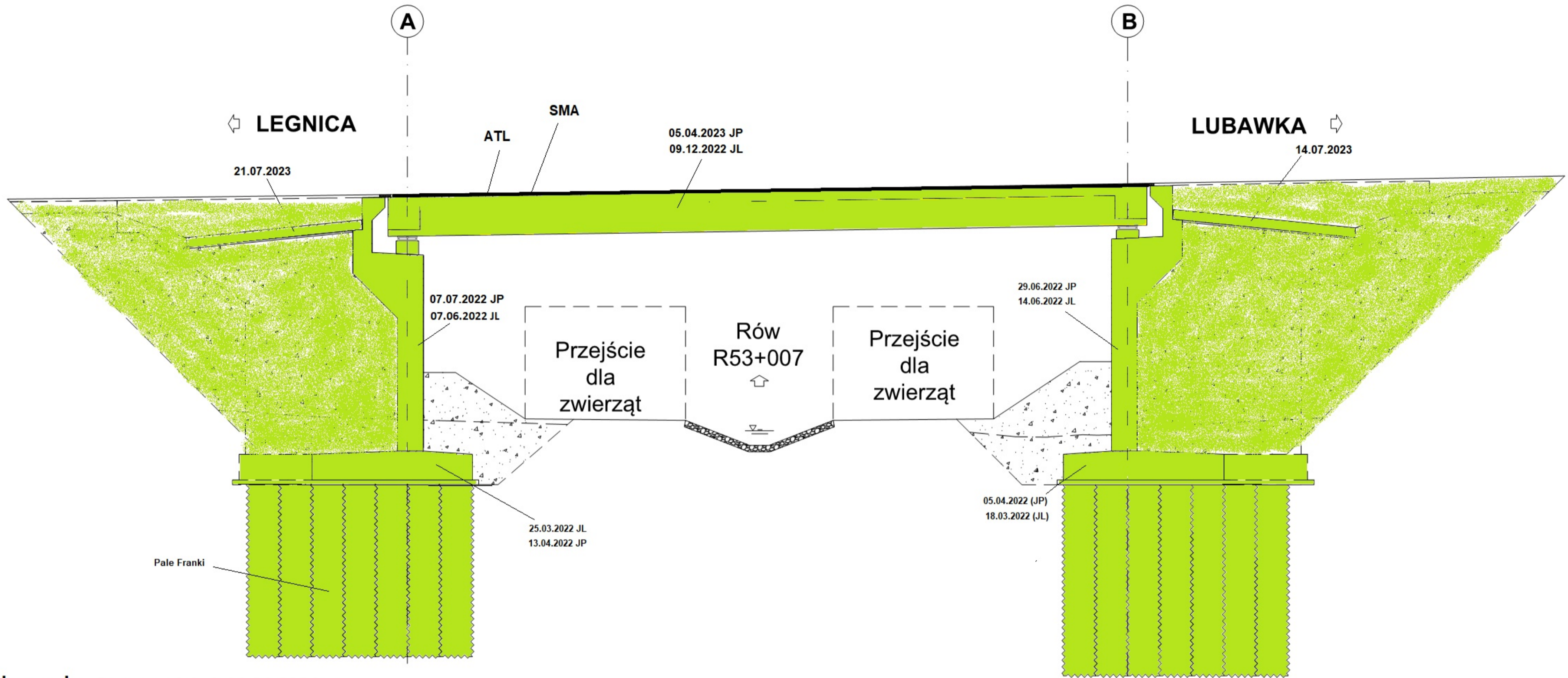
Legenda: Stan na dzień 14.01.2024 r.

- Roboty w trakcie wykonywania
- Roboty zakończone



WS-37

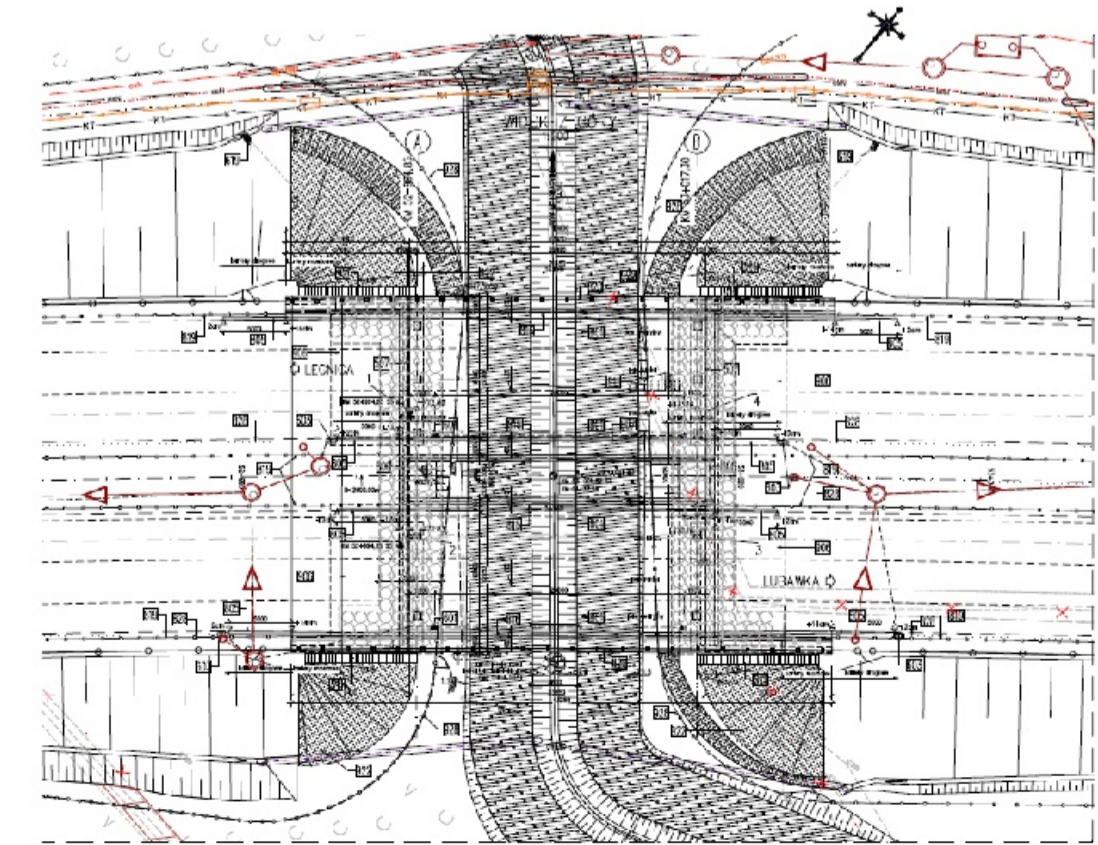
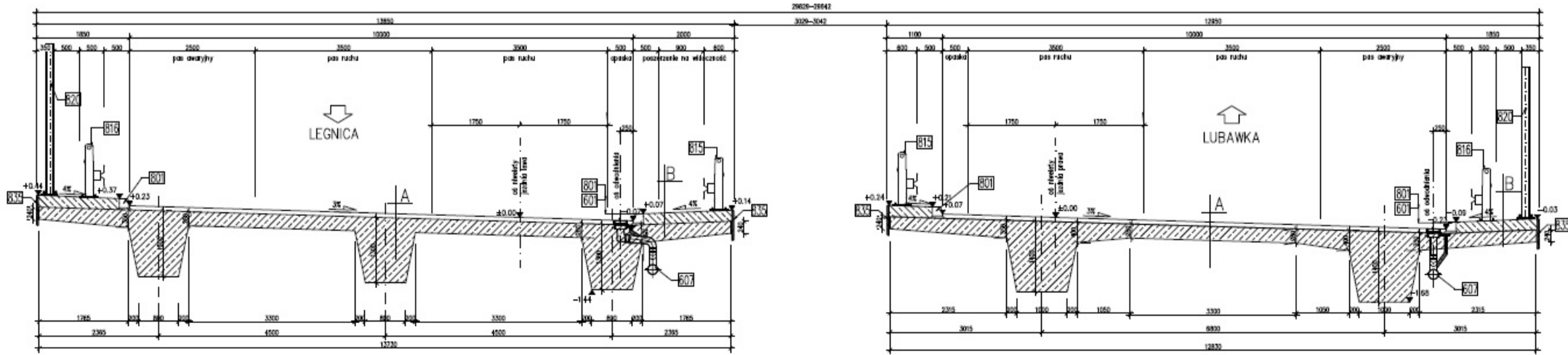
km 52+994,25



Legenda: Stan na dzień 14.01.2024 r.

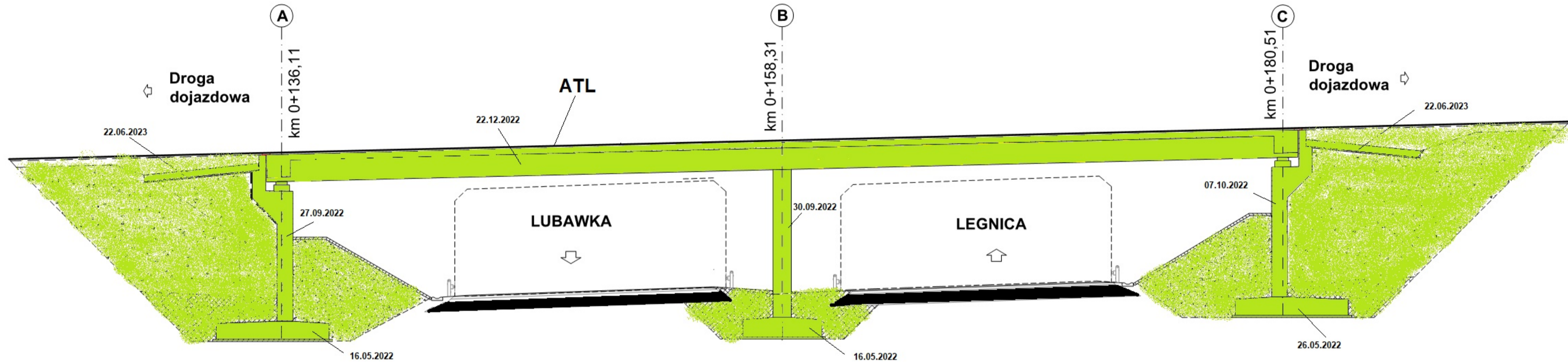
- Roboty w trakcie wykonywania
- Roboty zakończone

PRZEKRÓJ POPRZECZNY
PRZEŚLONY, NORMALNY
1:50



WD-38

km 53+798,79



Legenda Stan na dzień 14.01.2024 r.

- Roboty w trakcie wykonywania
- Roboty zakończone

PRZEKRÓJ POPRZECZNY
PRZESŁONY NORMATYWNY
1:30

