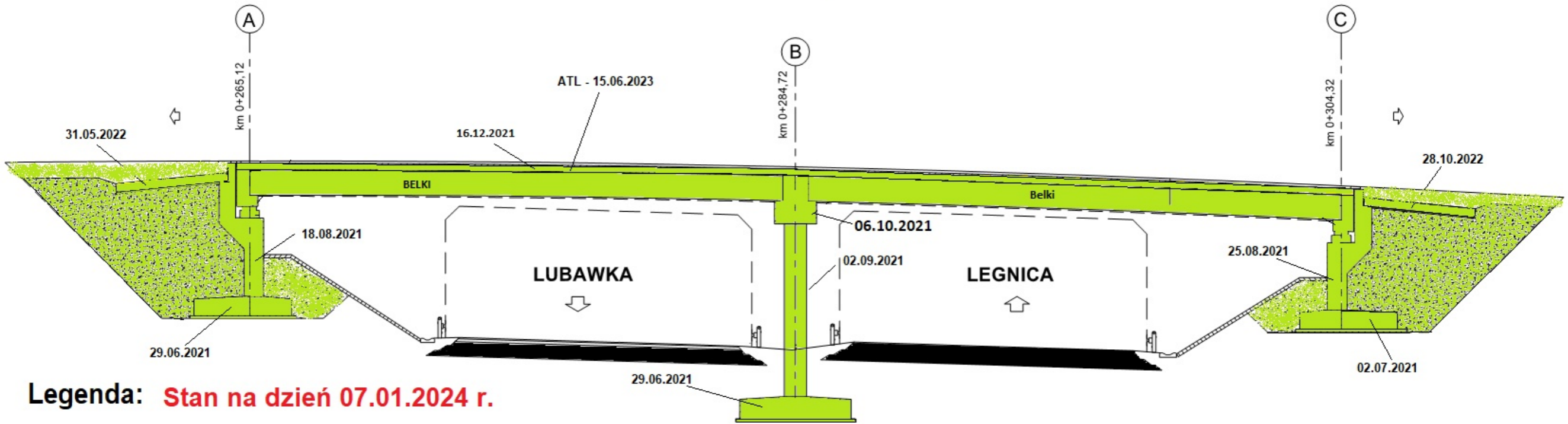


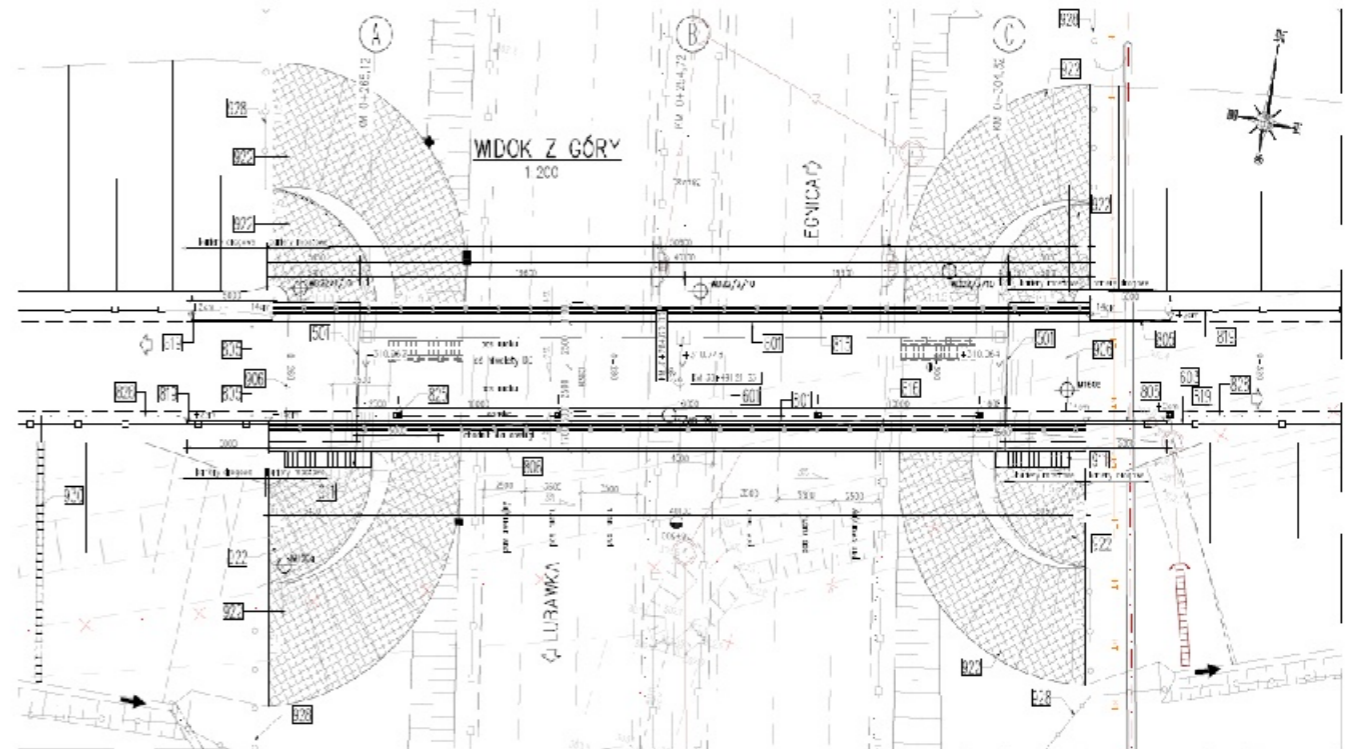
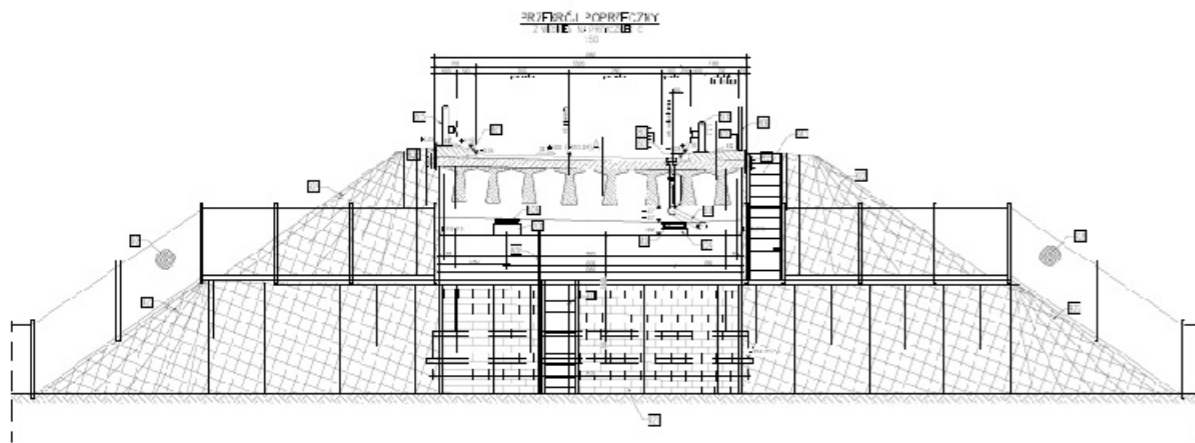
WD-22

km 38+491,21



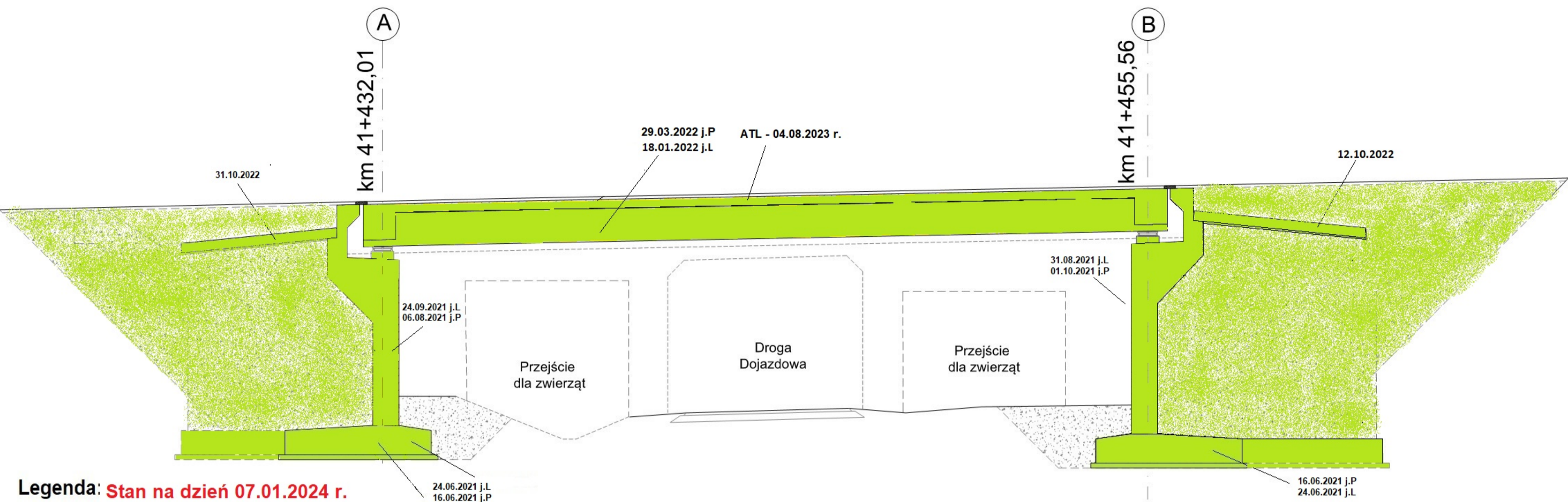
Legenda: **Stan na dzień 07.01.2024 r.**

-  Roboty w trakcie wykonywania
-  Roboty zakończone



WS-24

km 41+431,41



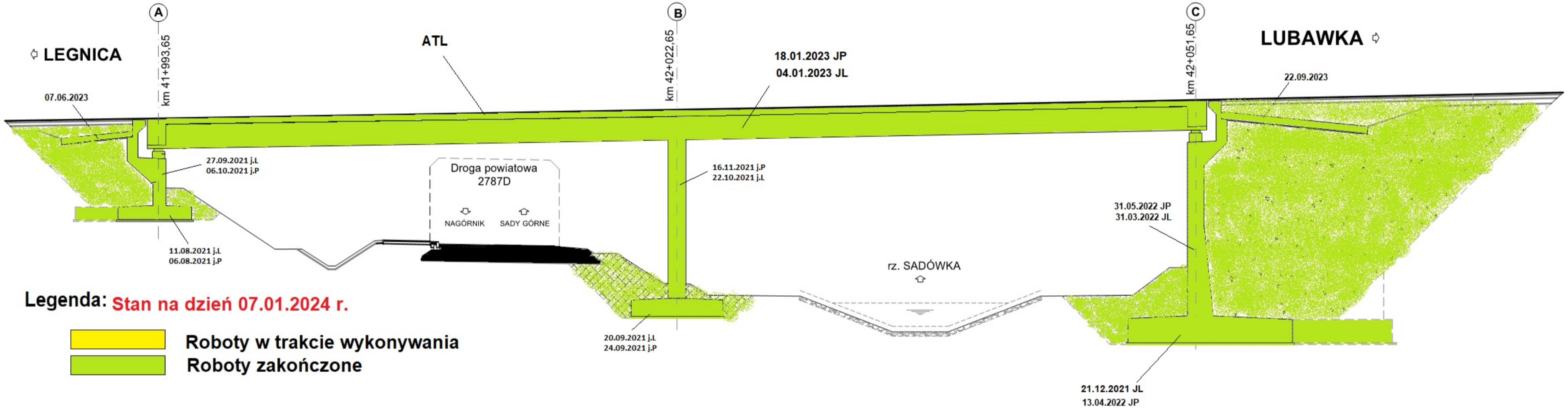
Legenda: Stan na dzień 07.01.2024 r.

- Roboty w trakcie wykonywania
- Roboty zakończone



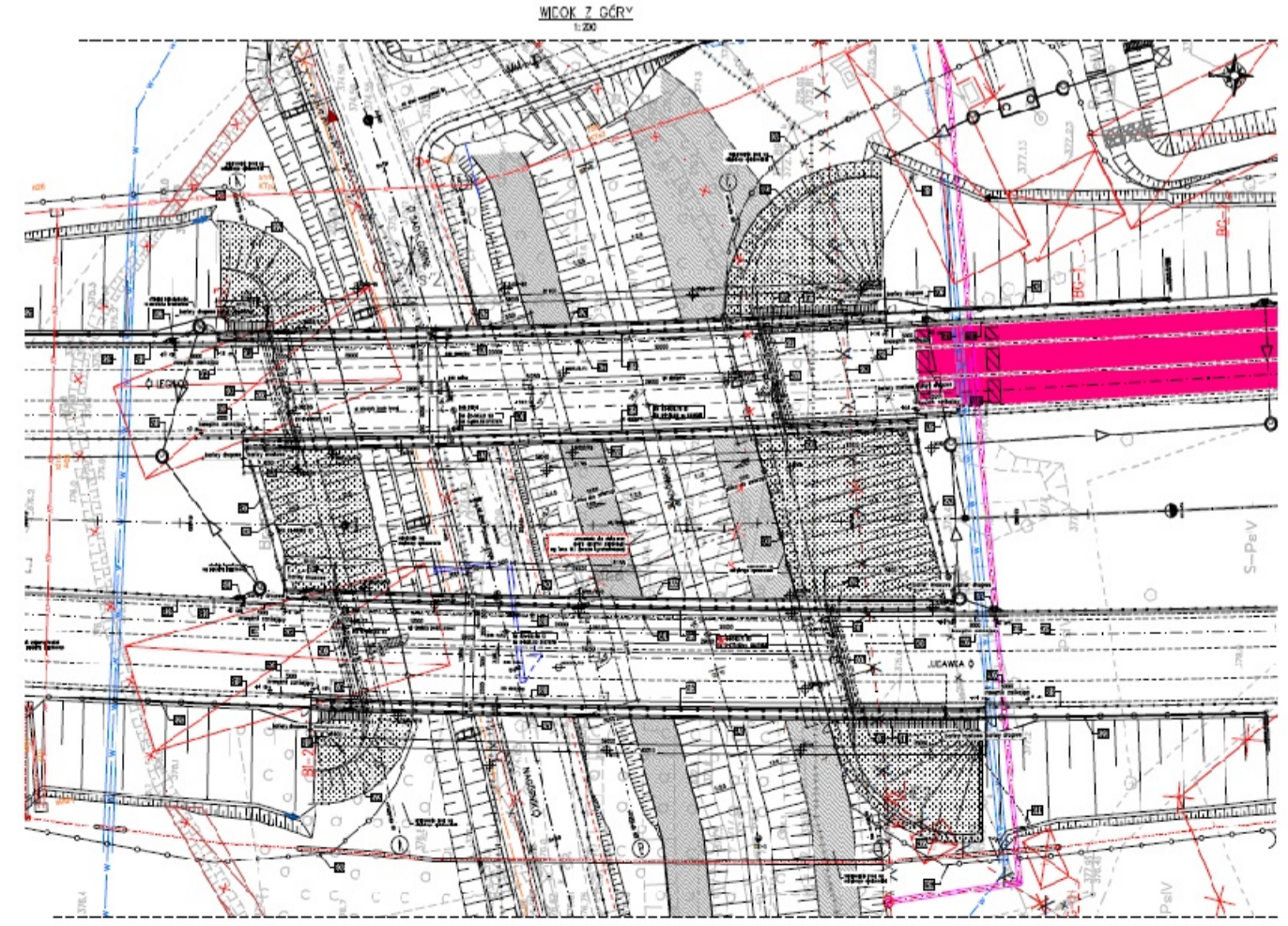
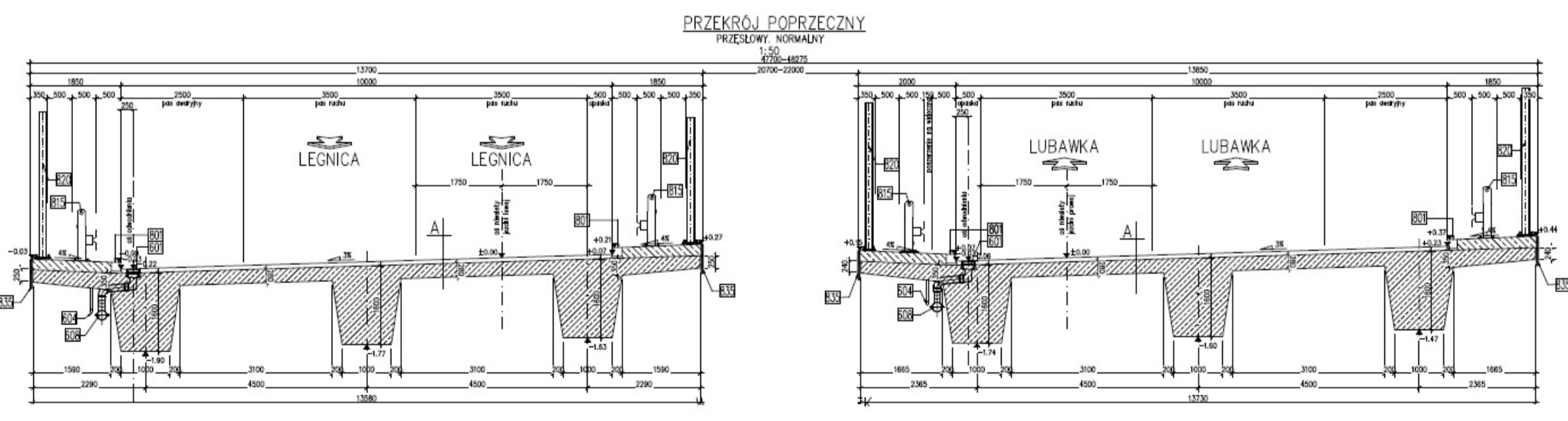
MS-25

km 41+996,65



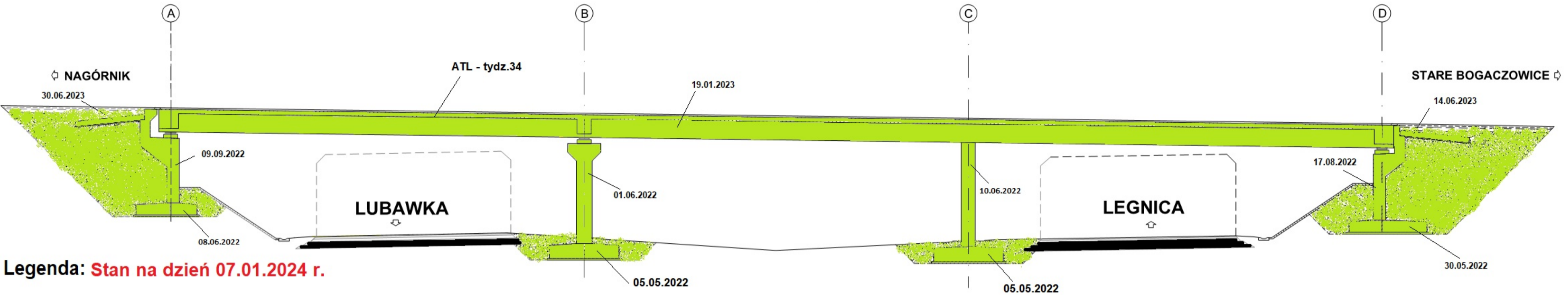
Legenda: Stan na dzień 07.01.2024 r.

- Roboty w trakcie wykonywania
- Roboty zakończone

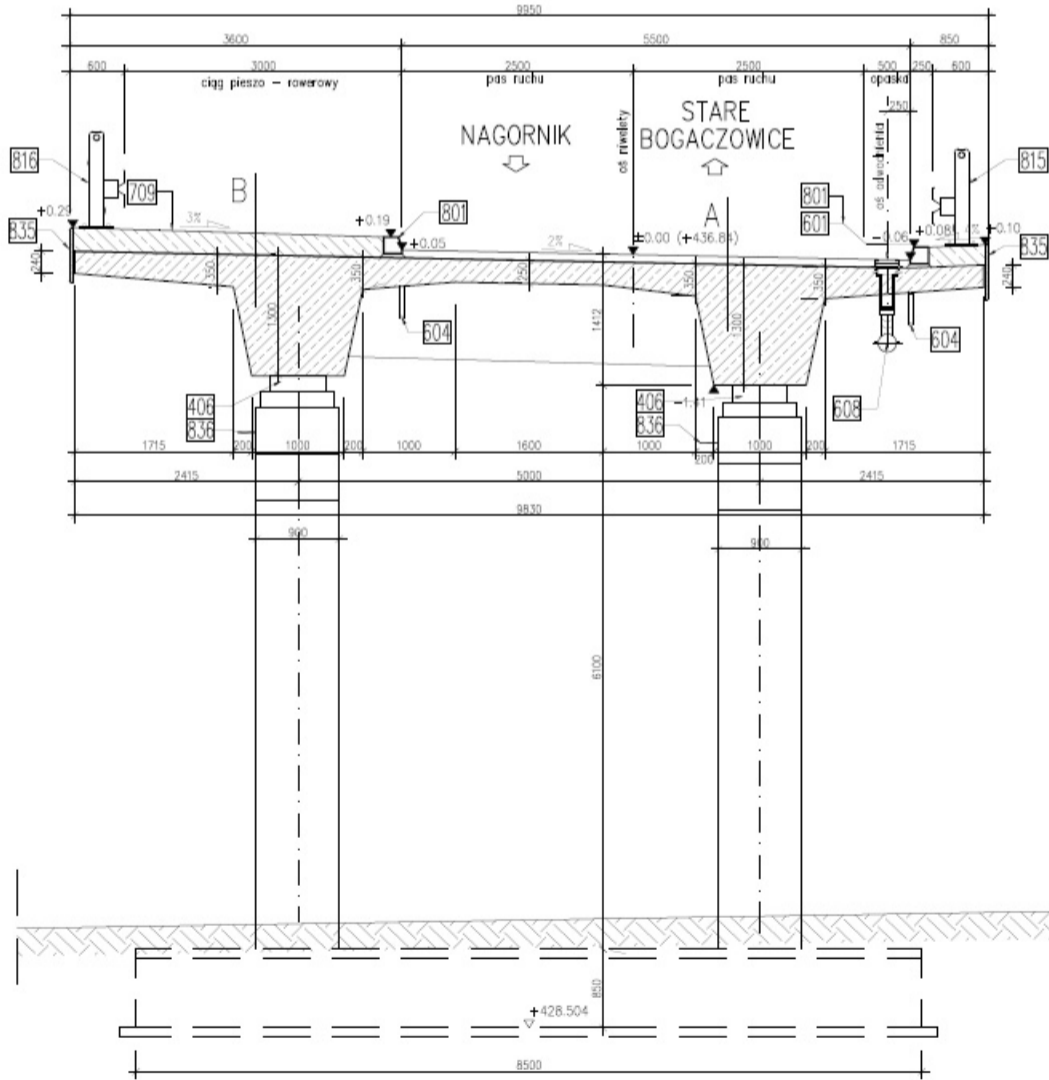


WD-27

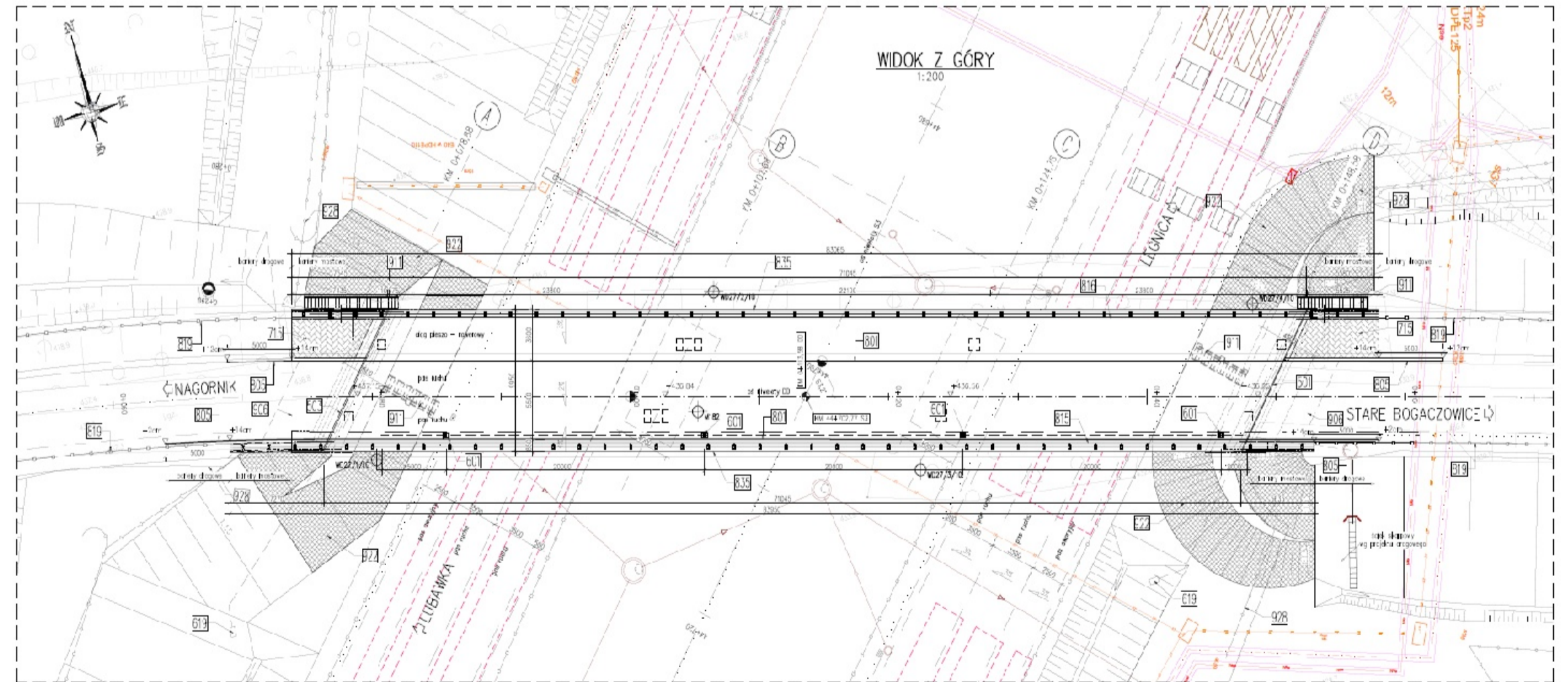
km 44+702,77



PRZEKRÓJ POPRZECZNY
Z WIDOKIEM NA FILAR
1:50

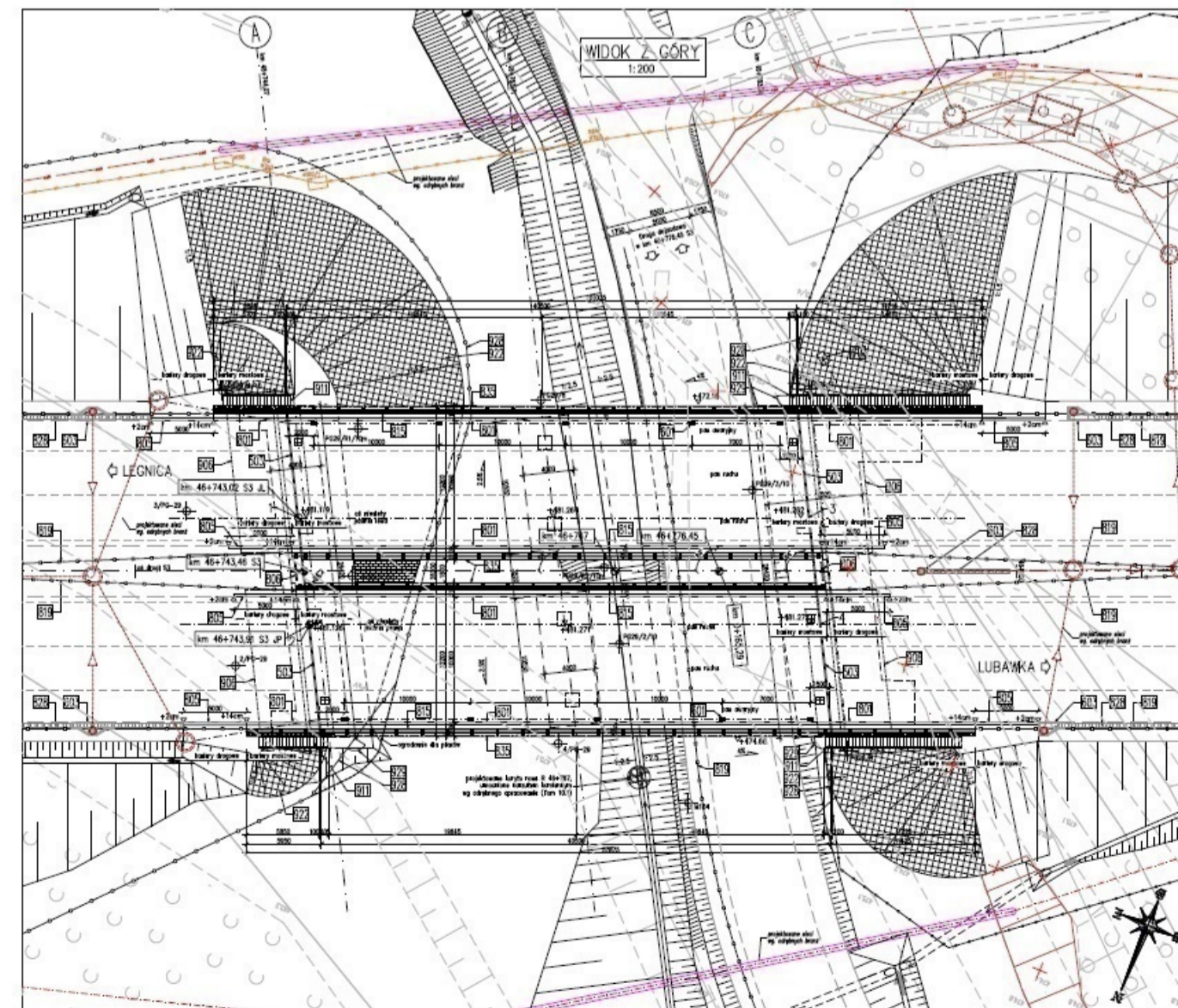
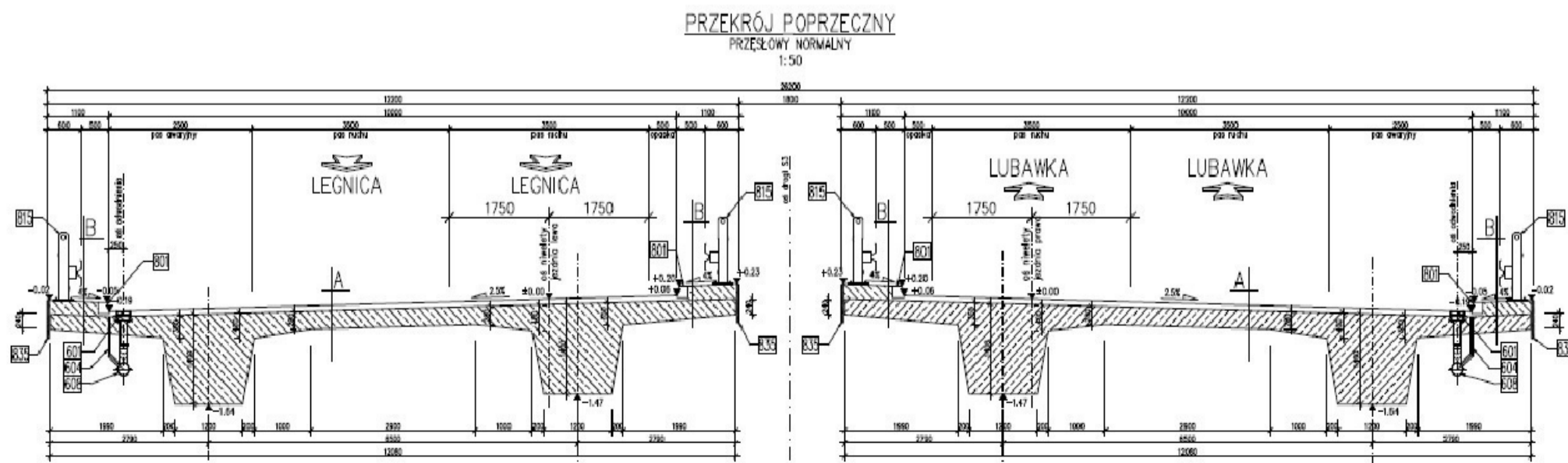
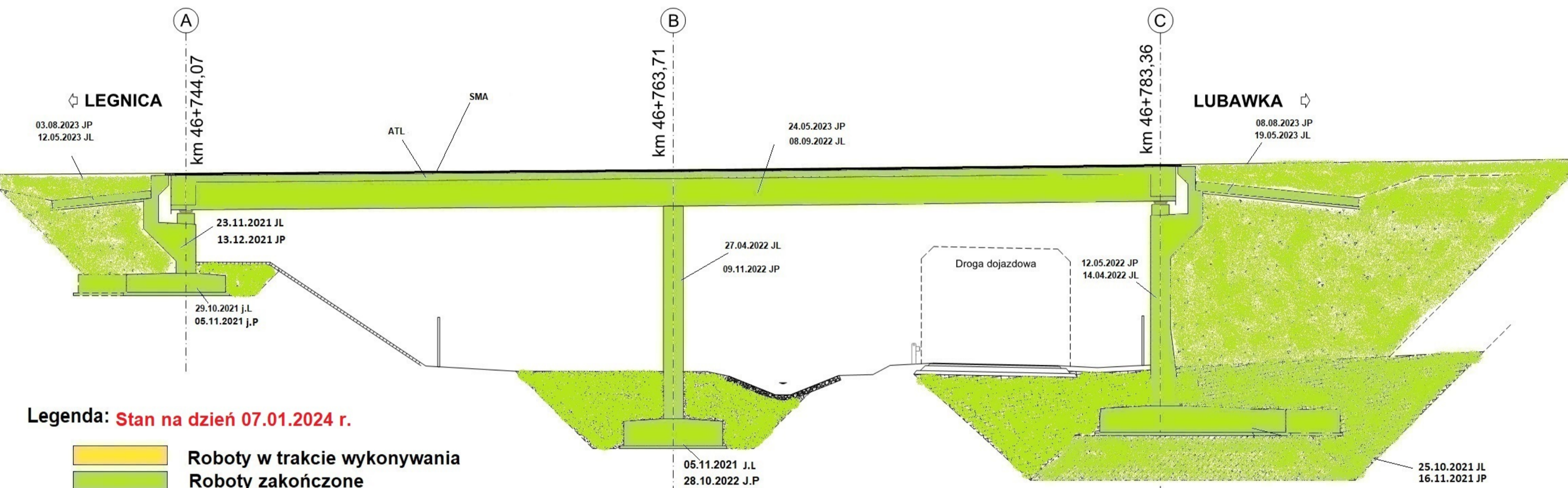


WIDOK Z GÓRY
1:200



PG-29

km 46+743,46

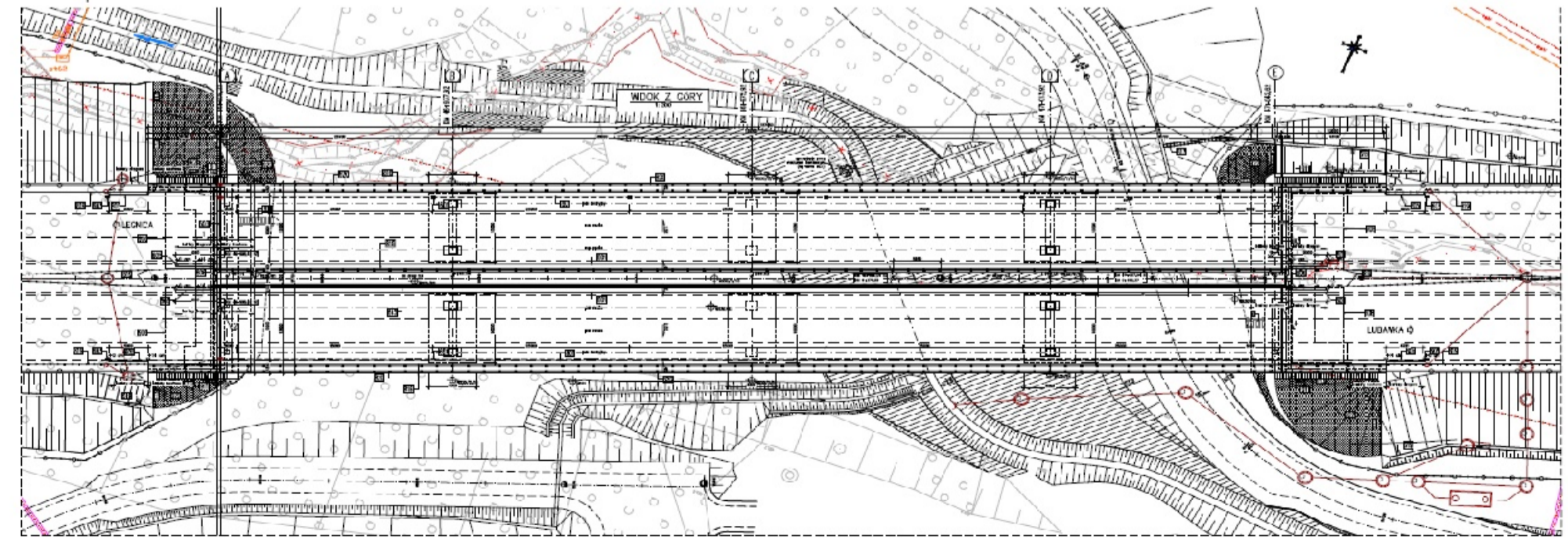
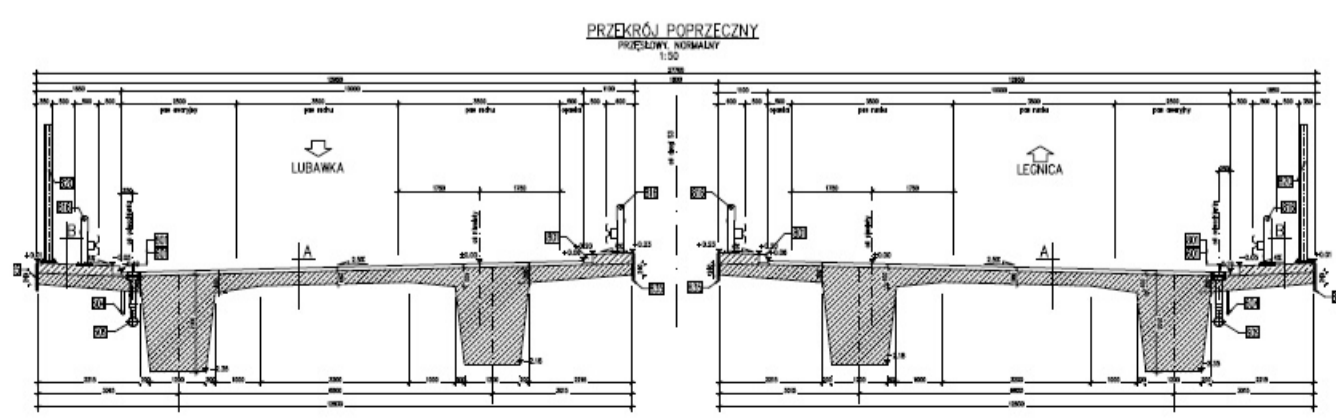
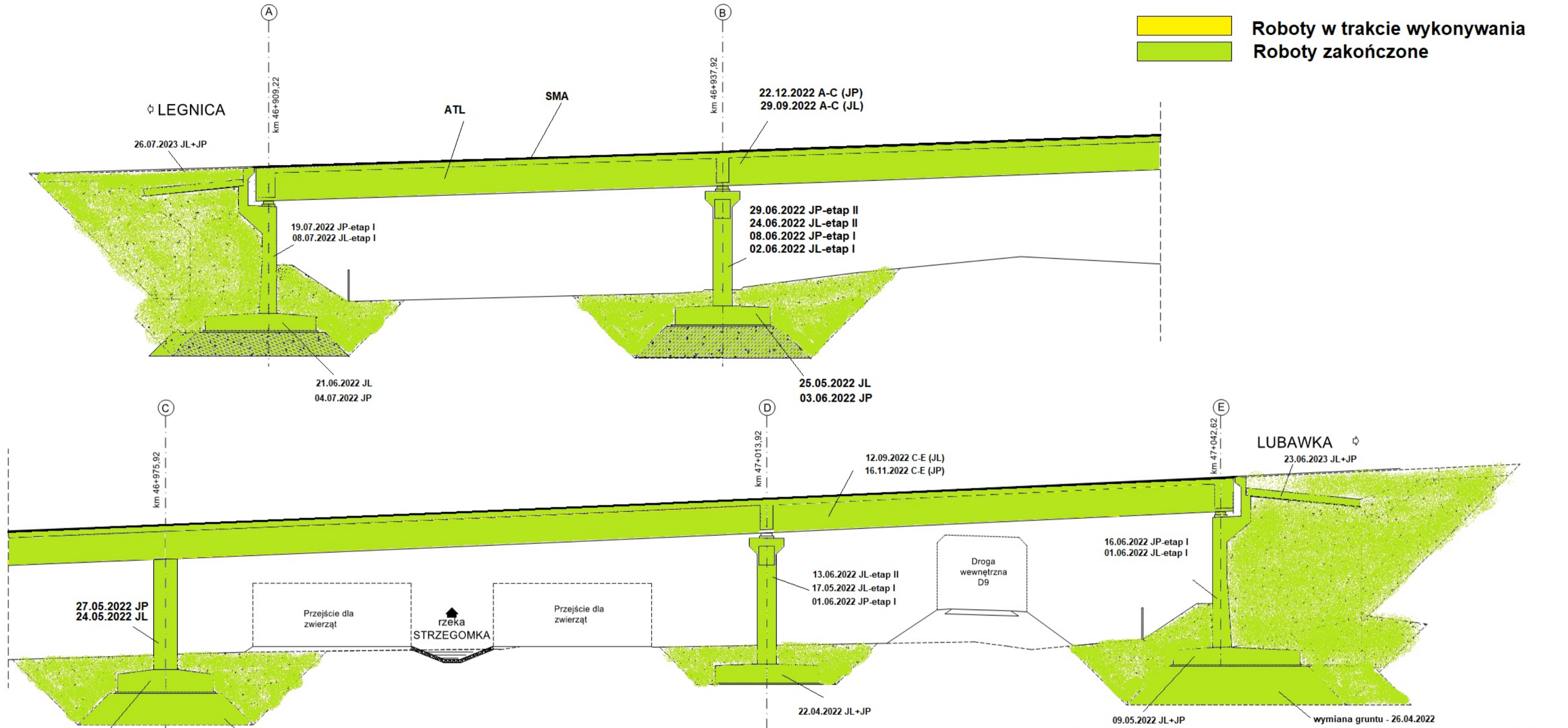


WS-30

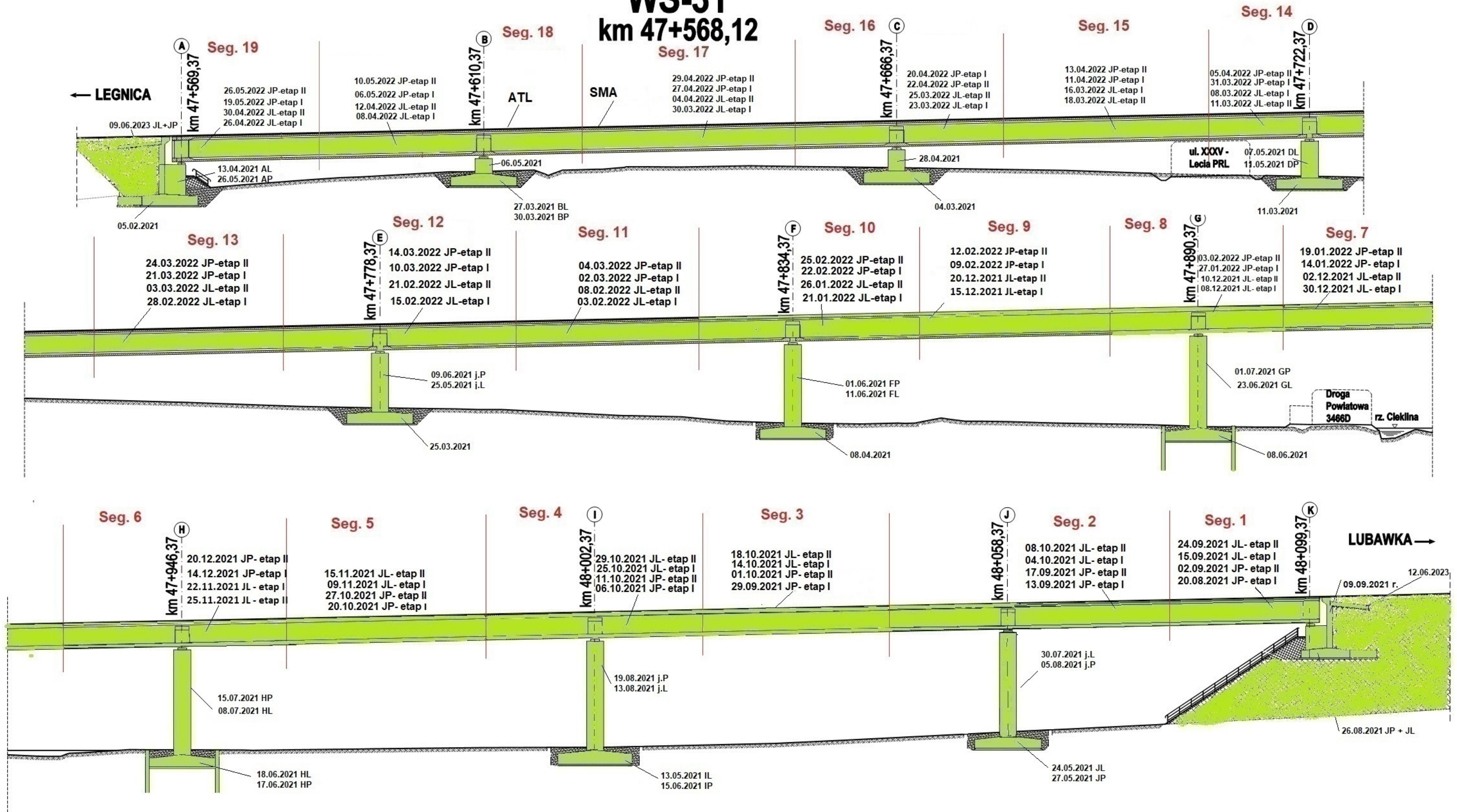
km 46+908.42

Legenda Stan na dzień 07.01.2024 r.

- Roboty w trakcie wykonywania
- Roboty zakończone

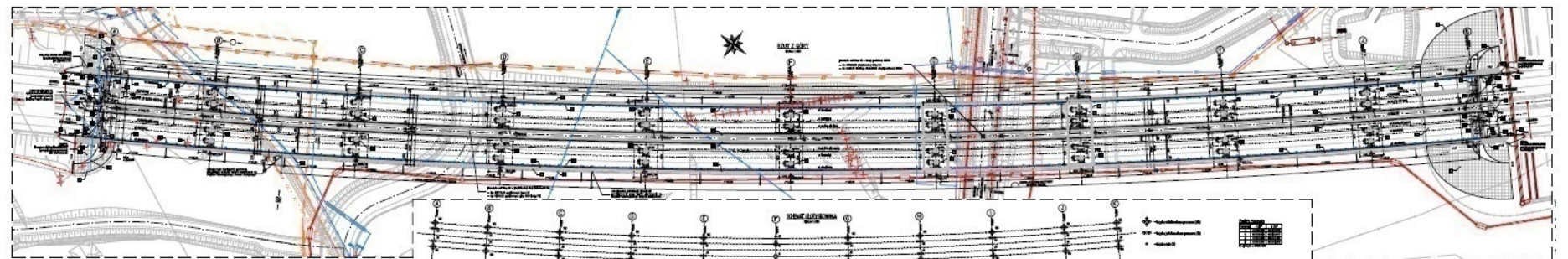
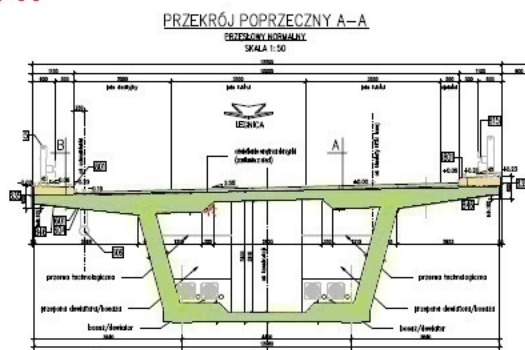


WS-31 km 47+568,12



Legenda: Stan na dzień 07.01.2024 r.

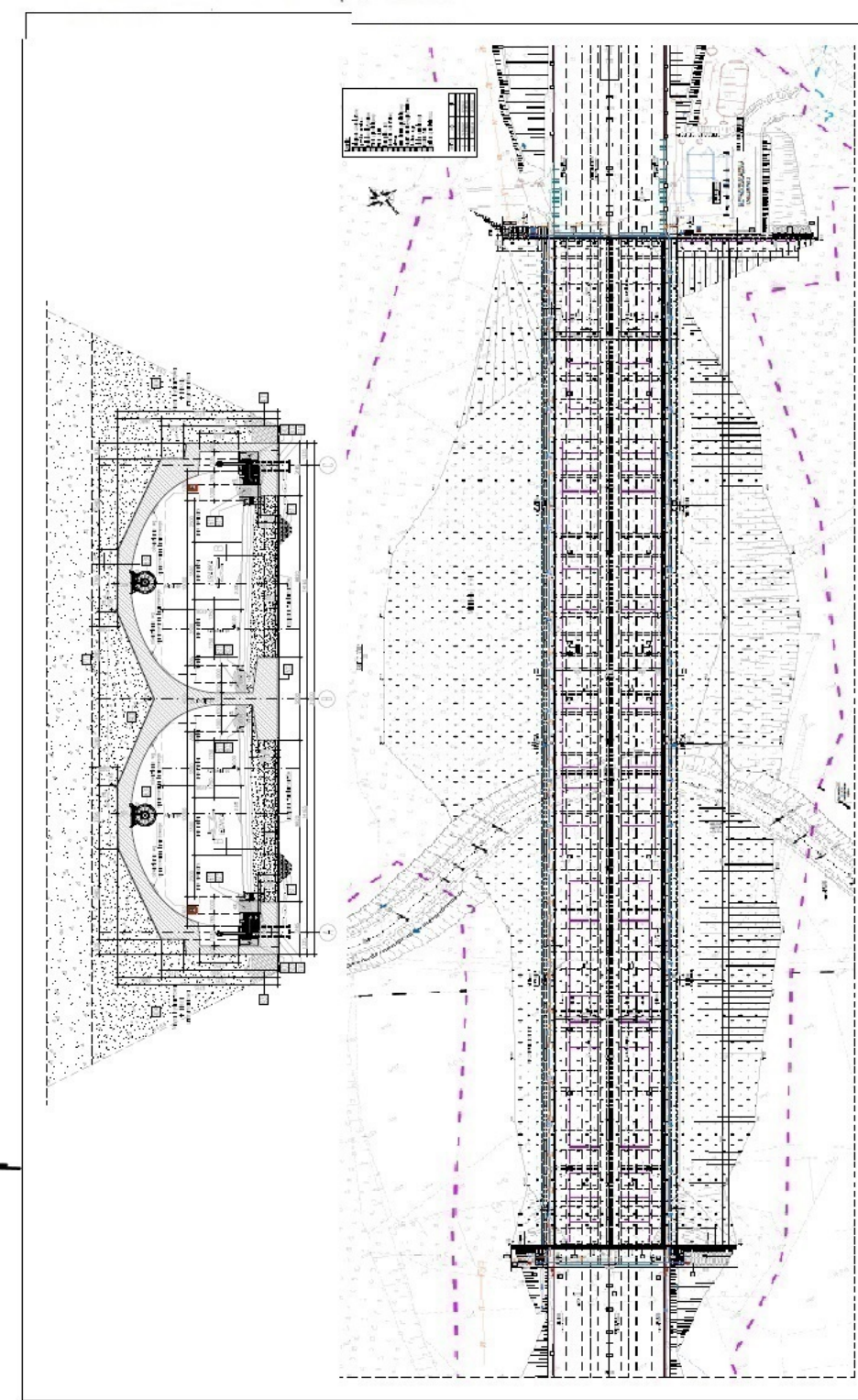
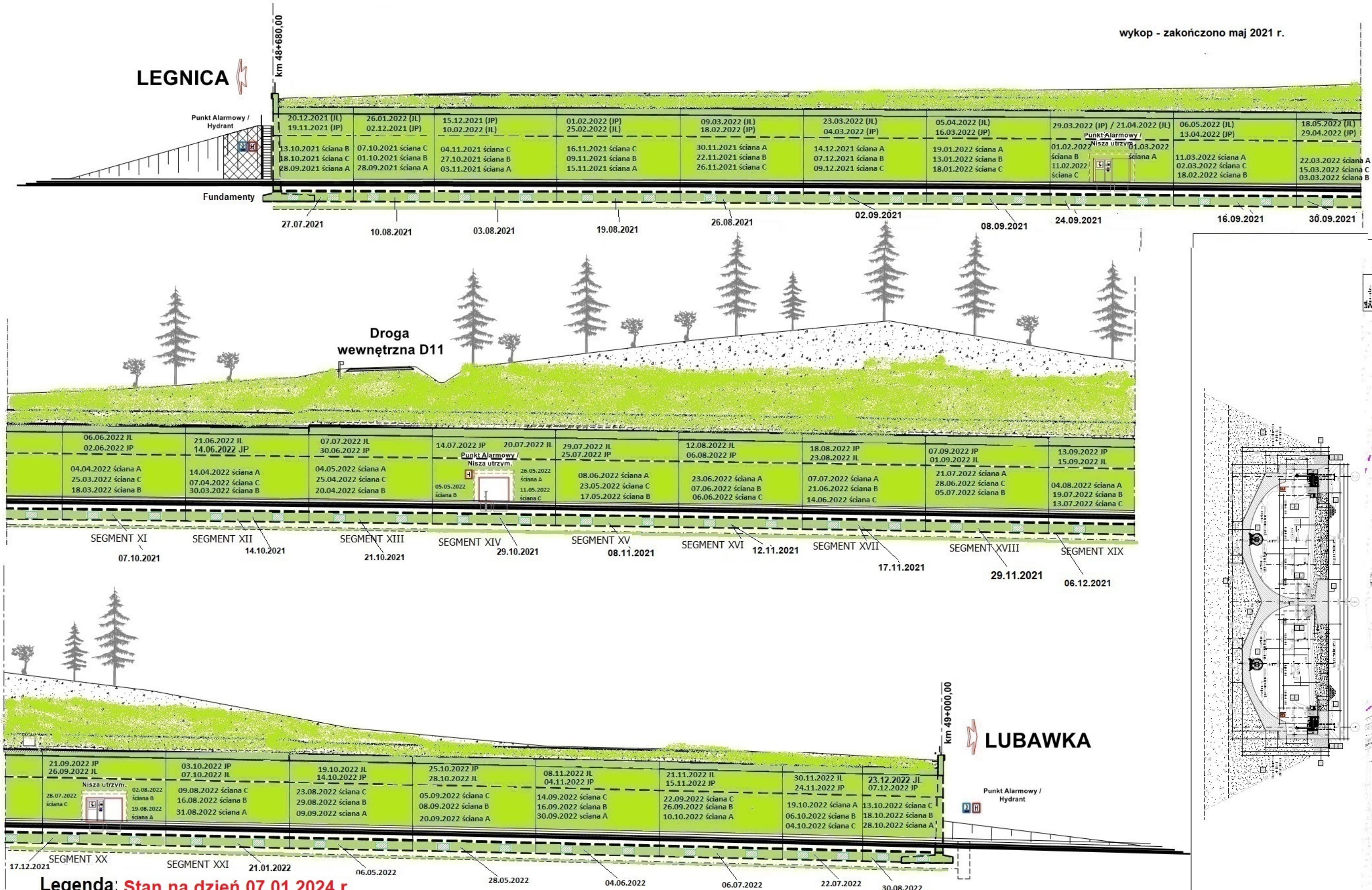
Roboty w trakcie
 Roboty zakończone



TUNEL TS-32

km 48+680,00 - 49+000,00

wykop - zakończono maj 2021 r.



LEGNICA

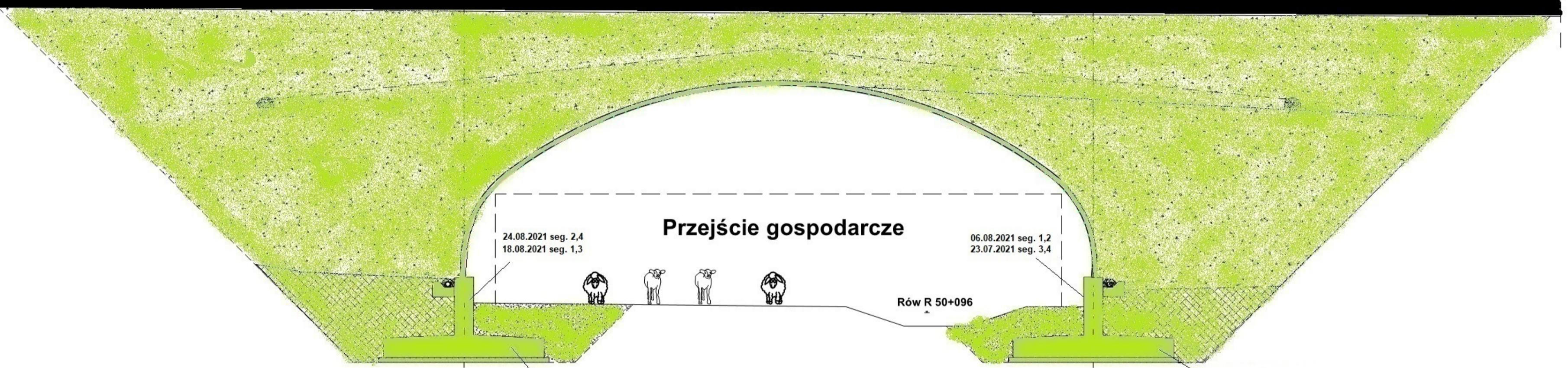
LUBAWKA

- Roboty w trakcie wykonywania
- Roboty zakończone

PG 10.1

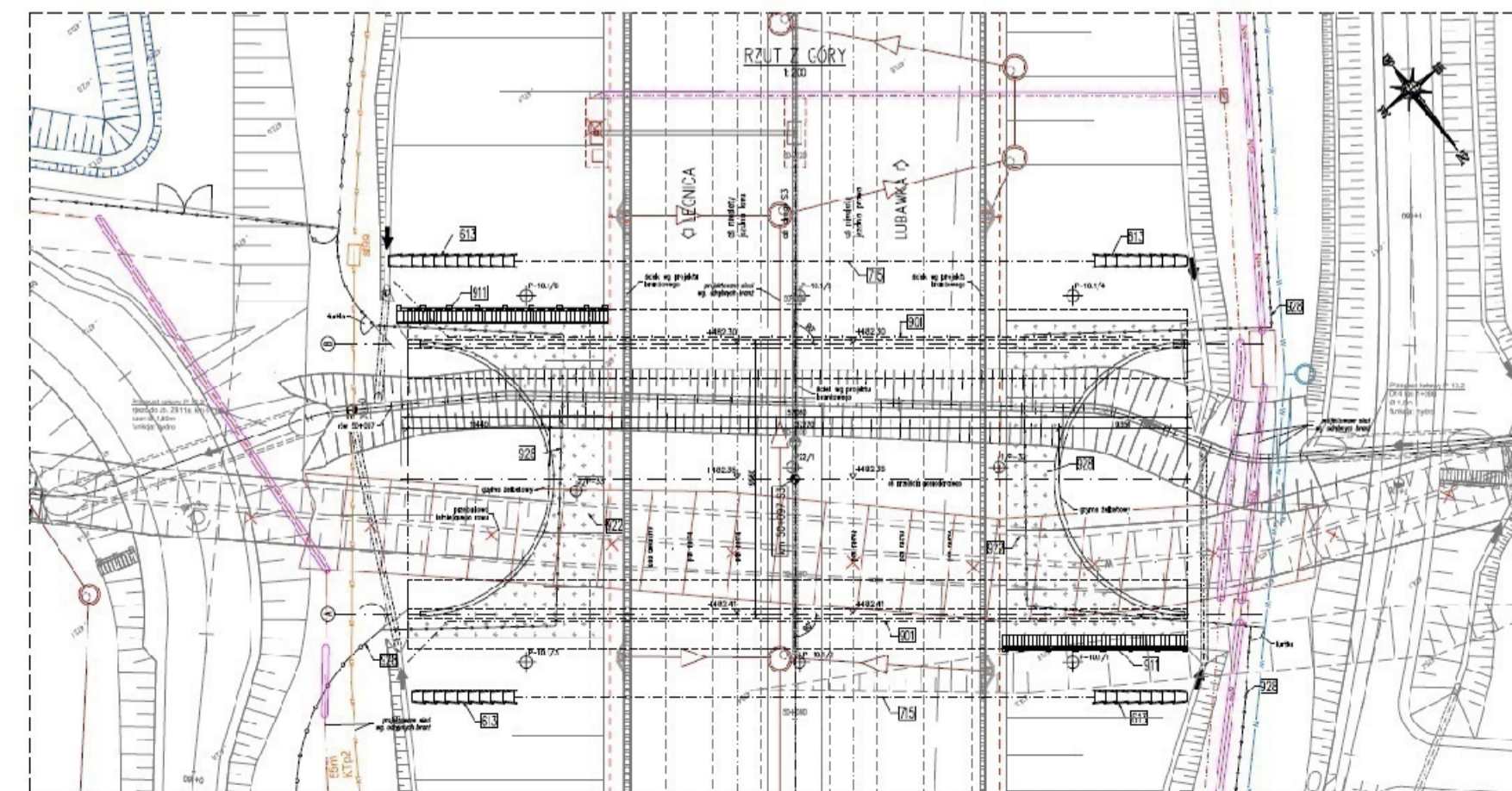
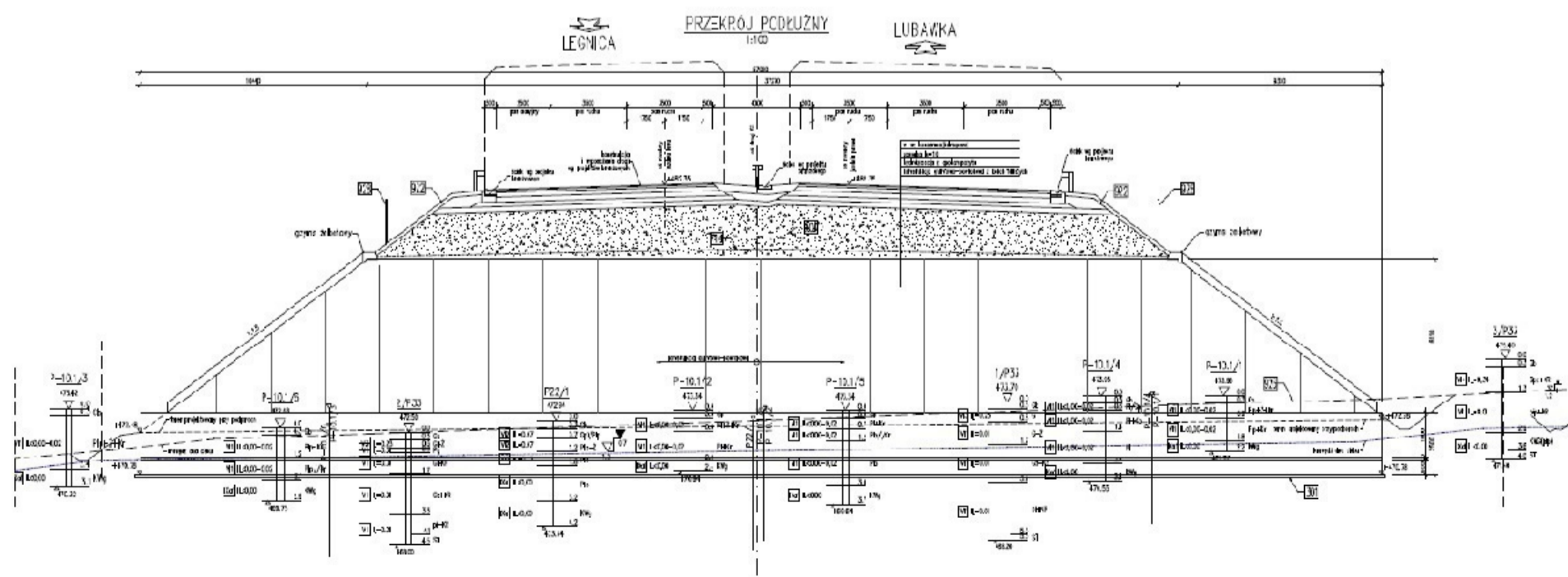
km 50+097,00

LEGNICA ← SMA → LUBAWKA

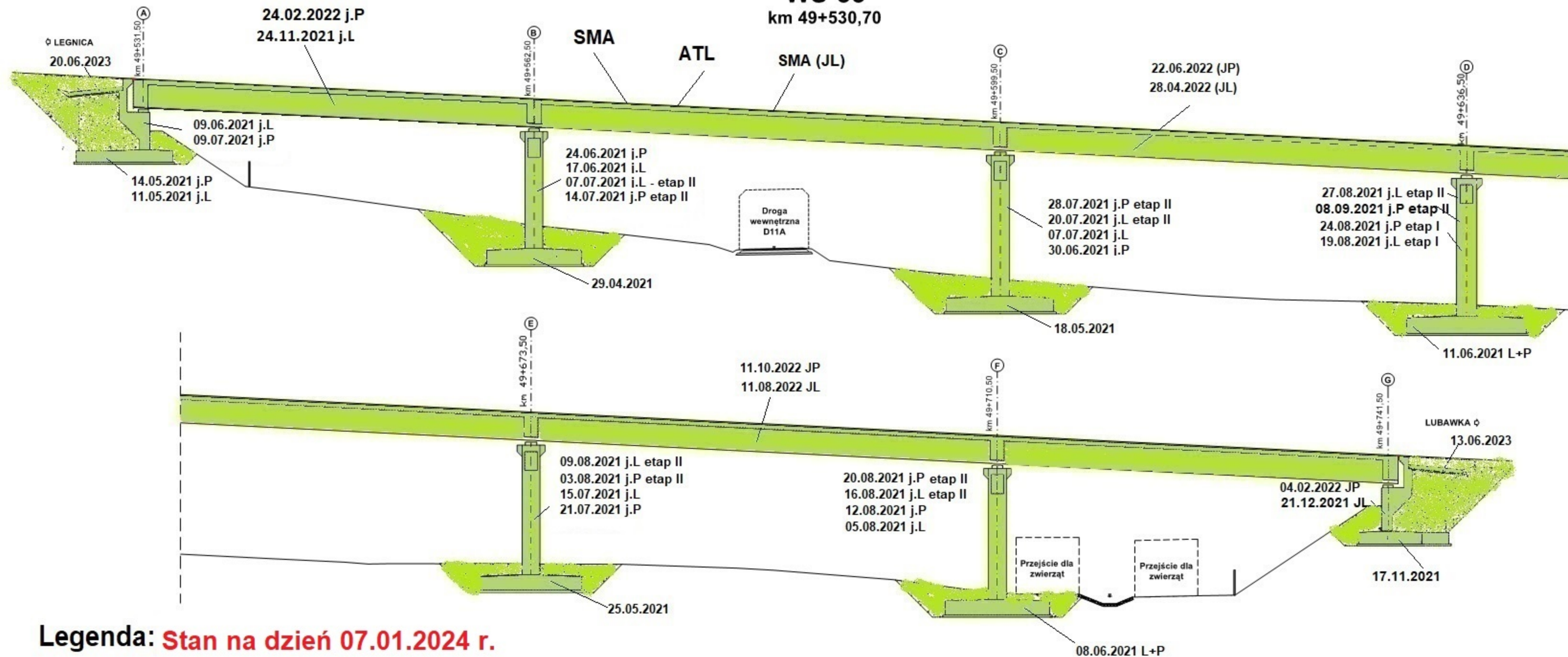


Legenda: Stan na dzień 07.01.2024 r.

- Roboty w trakcie wykonywania
- Roboty zakończone

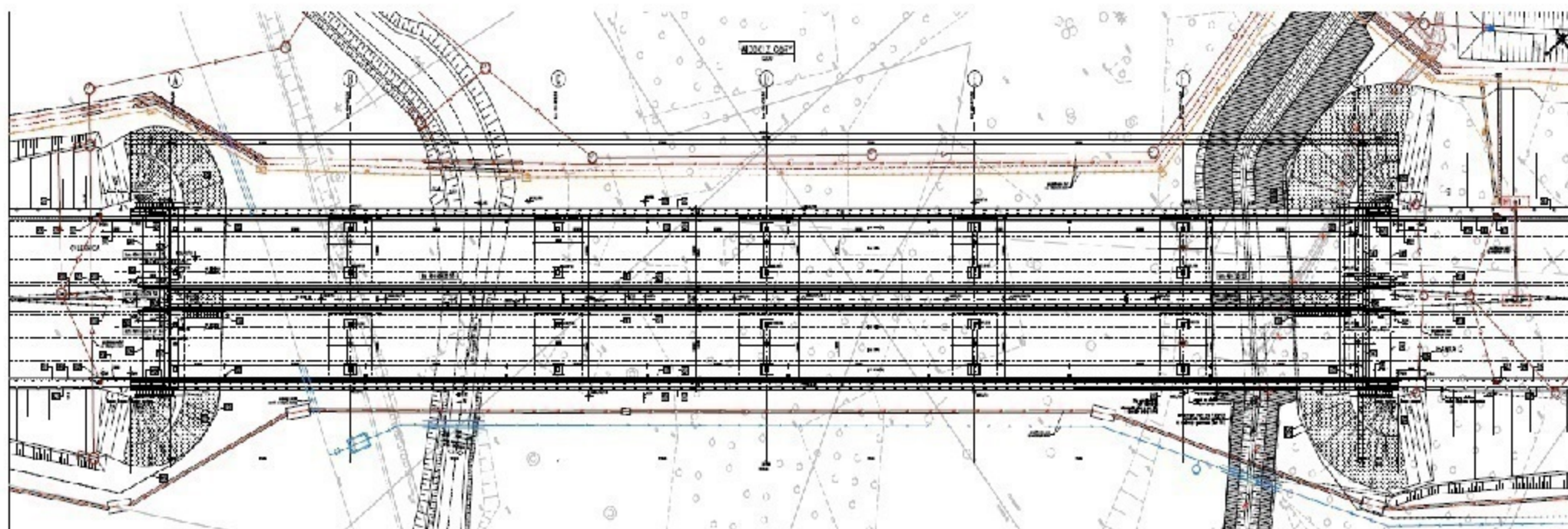
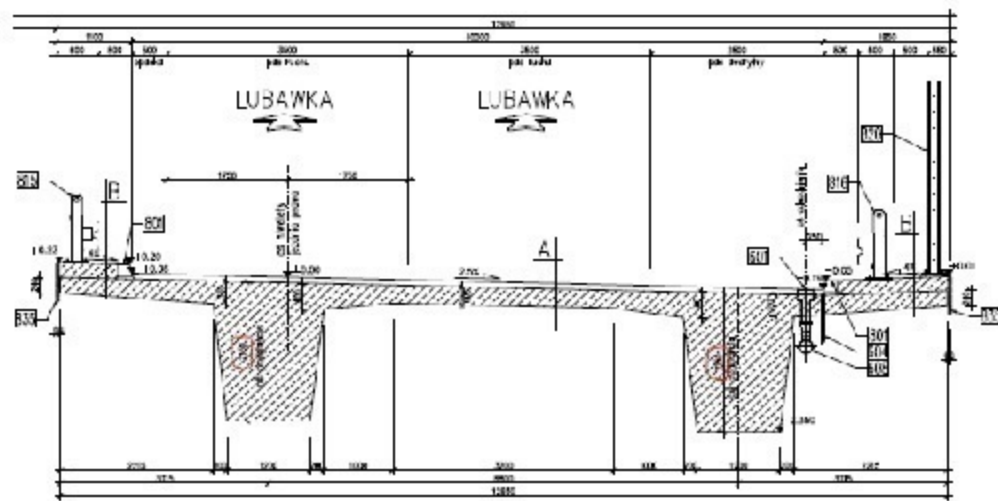


WS-33
km 49+530,70



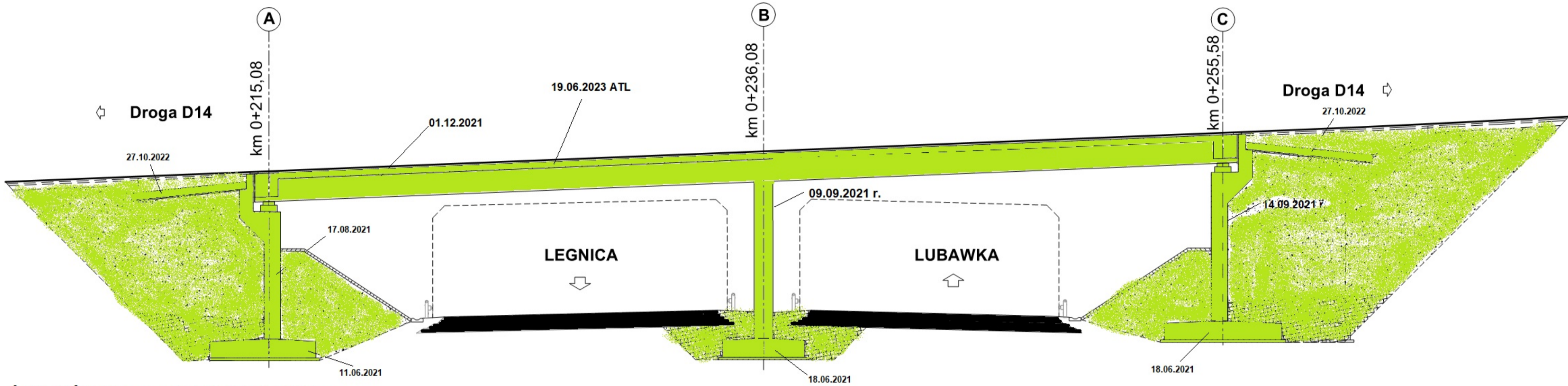
Legenda: Stan na dzień 07.01.2024 r.

- Roboty w trakcie wykonywania
- Roboty zakończone



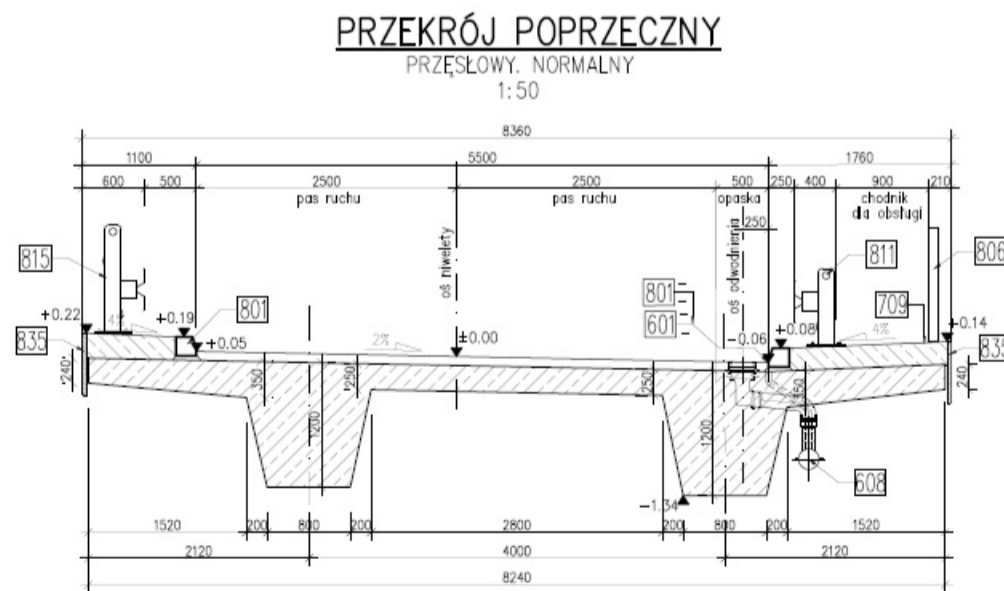
WD-34

km 50+661,15



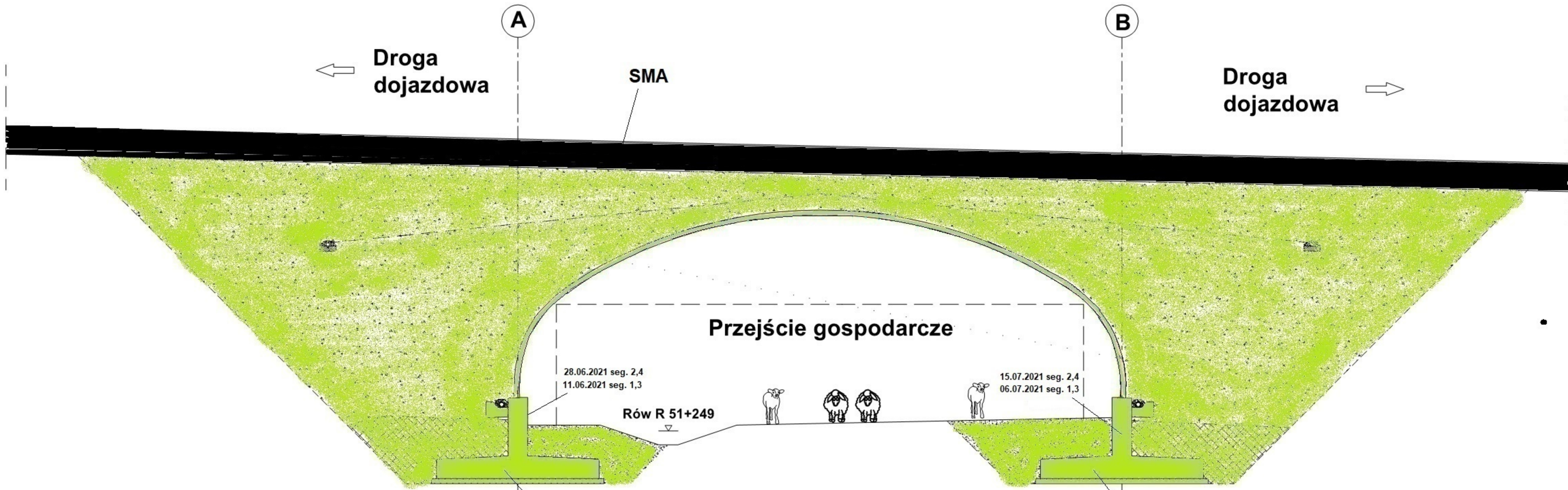
Legenda: Stan na dzień 07.01.2024 r.

- Roboty w trakcie wykonywania
- Roboty zakończone



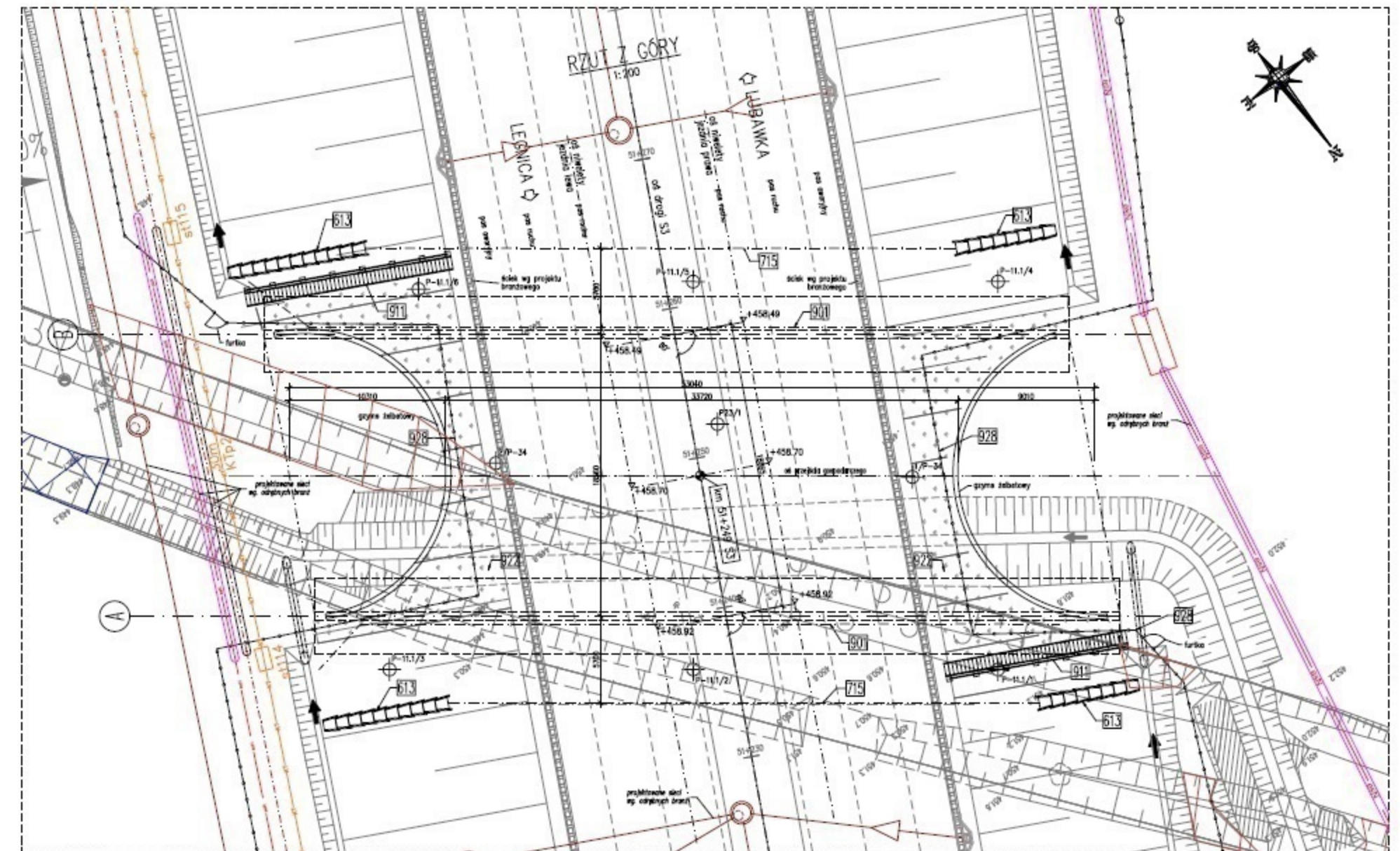
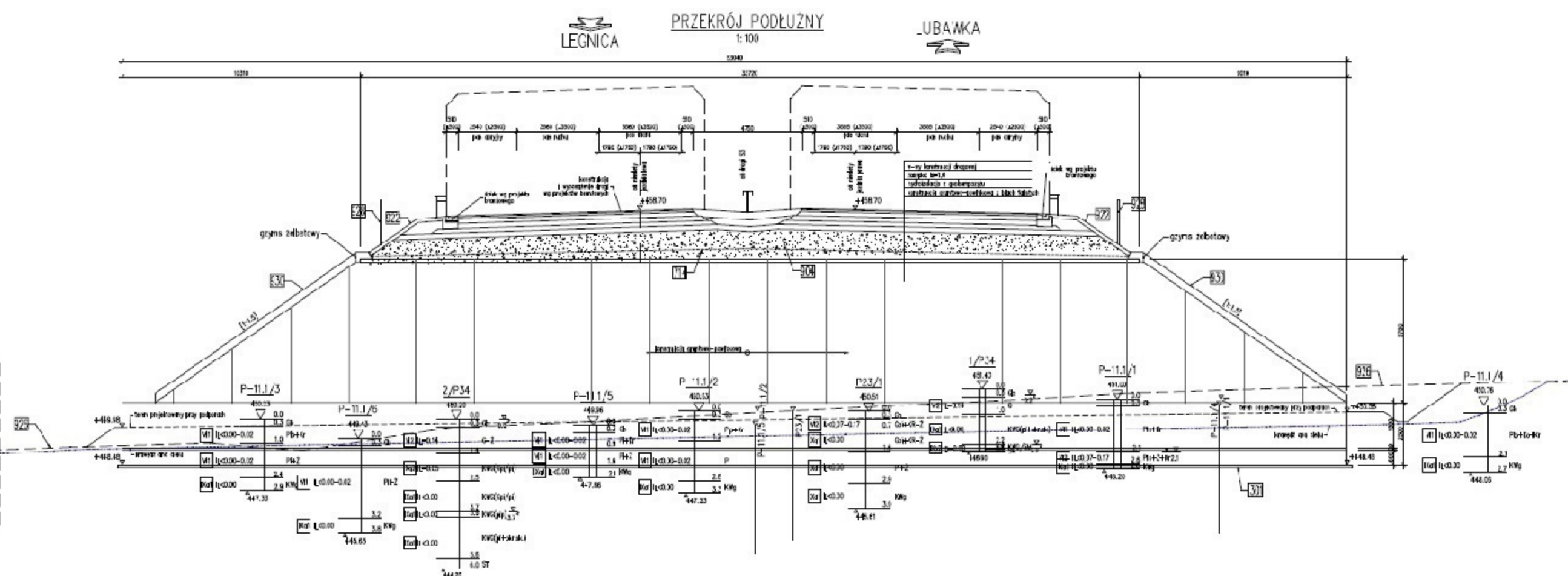
PG 11.1

km 51+249,00

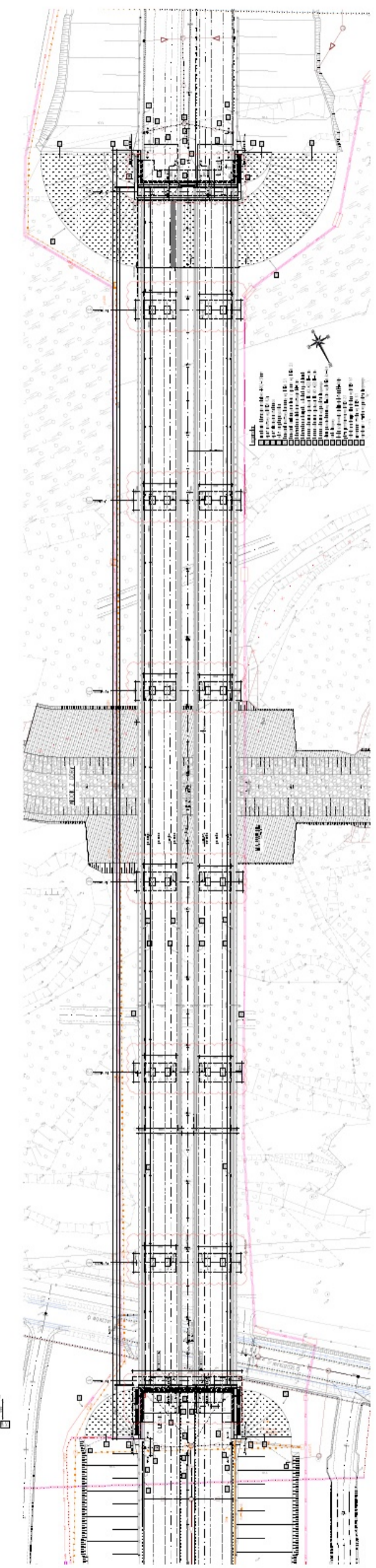
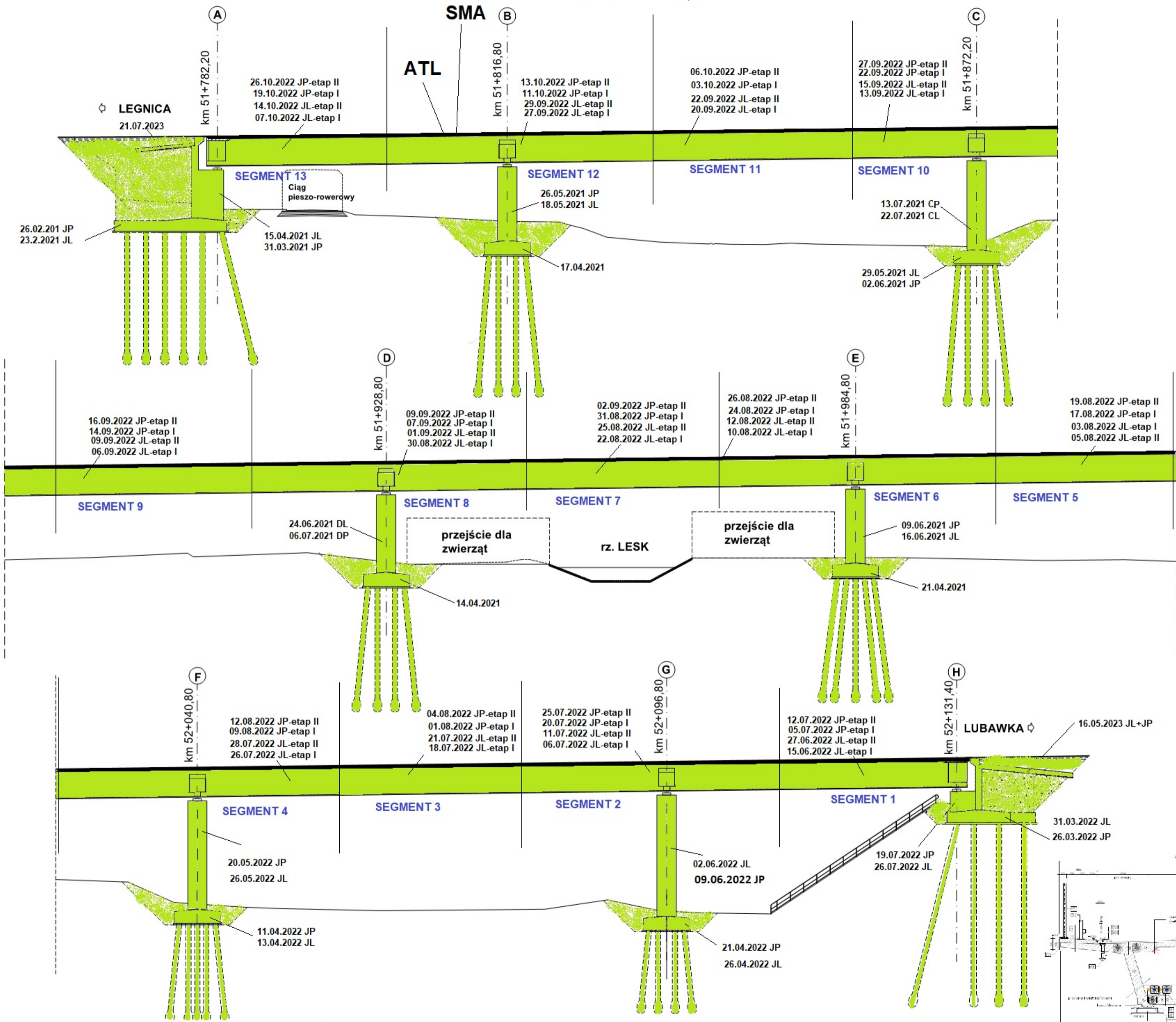


Legenda: Stan na dzień 07.01.2024 r.

- Roboty w trakcie wykonywania
- Roboty zakończone

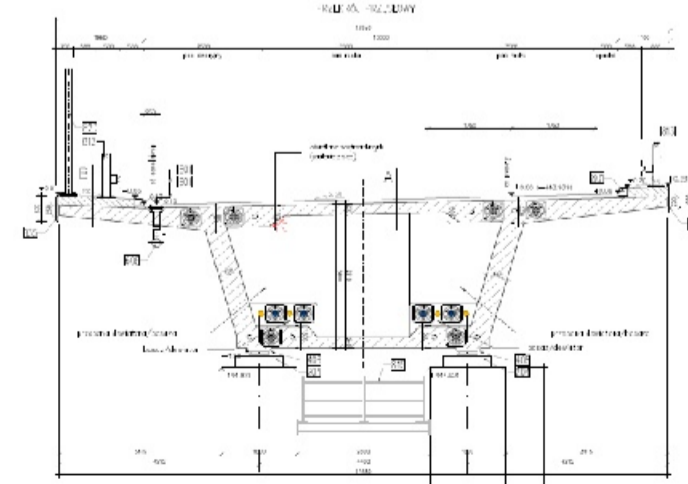


WS-36 km 51+780,95



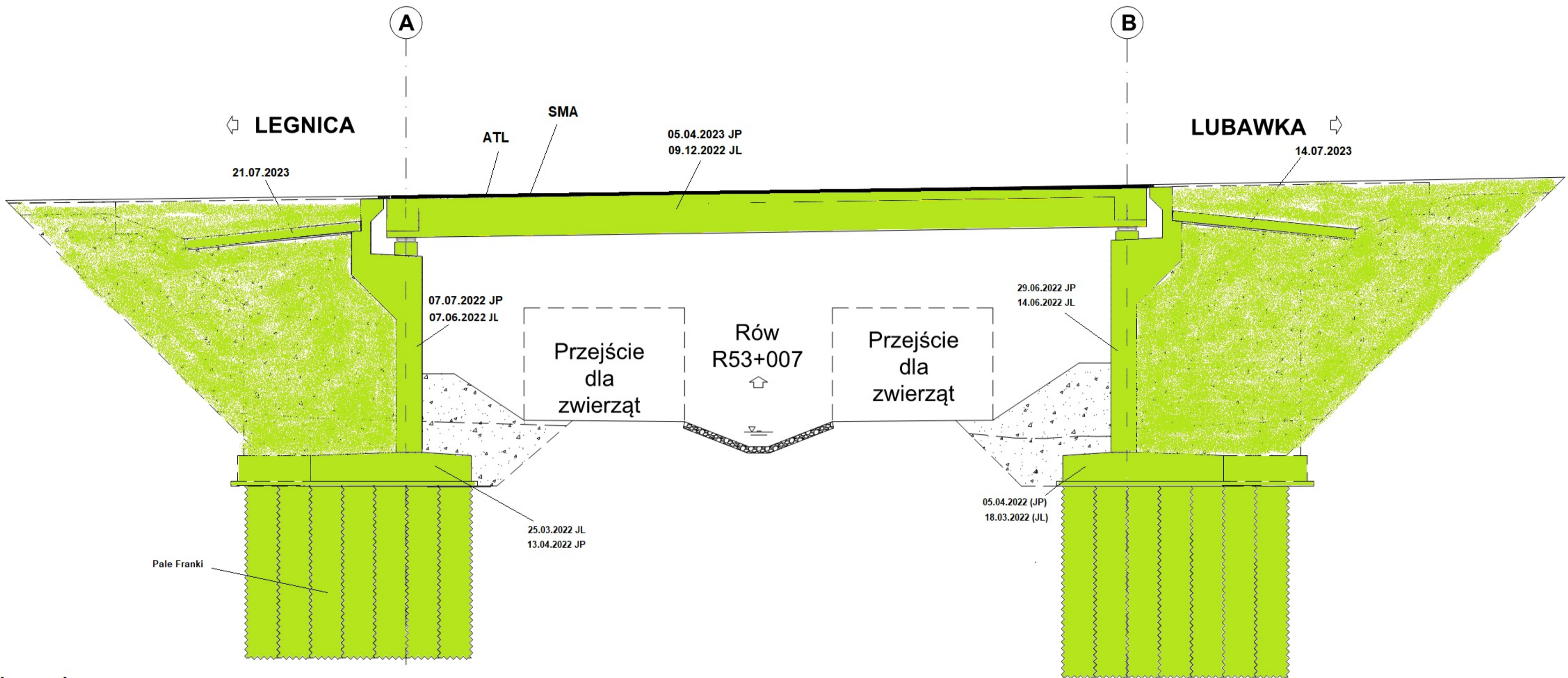
Legenda: Stan na dzień 07.01.2024 r.

- Roboty w trakcie wykonywania
- Roboty zakończone



WS-37

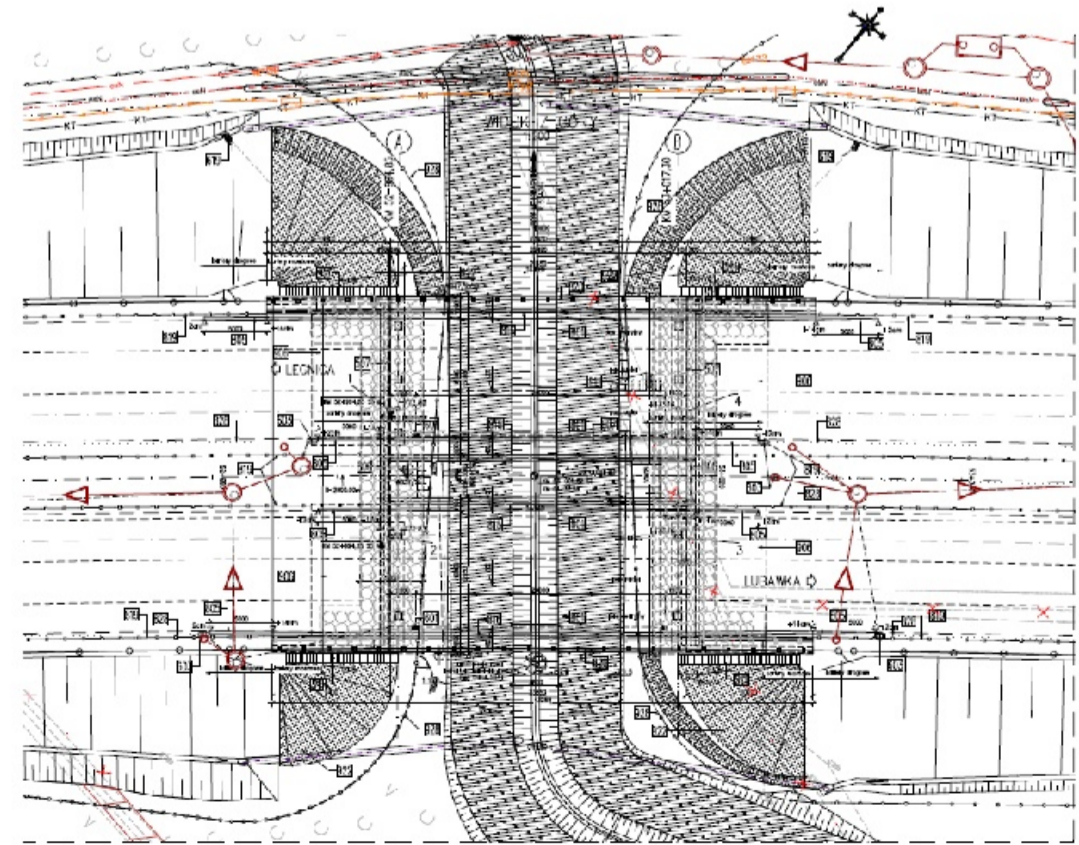
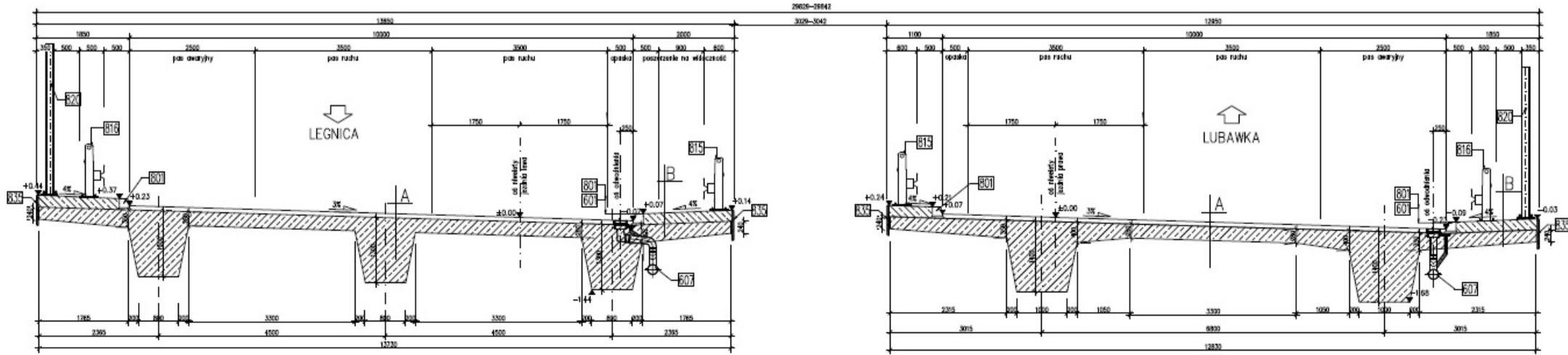
km 52+994,25



Legenda: Stan na dzień 07.01.2024 r.

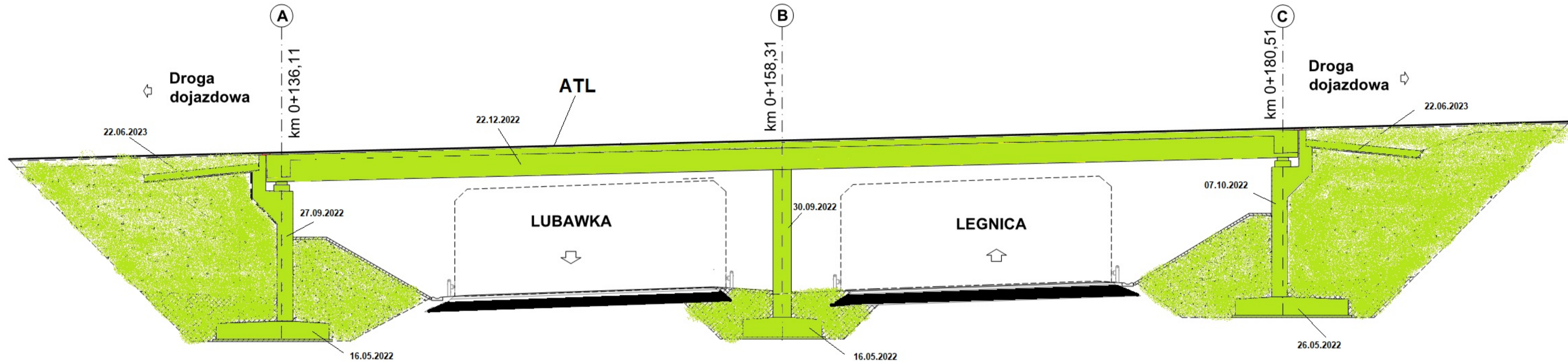
- Roboty w trakcie wykonywania
- Roboty zakończone

PRZEKRÓJ POPRZECZNY
PRZEŚLONY, NORMALNY
1:50



WD-38

km 53+798,79



Legenda Stan na dzień 07.01.2024 r.

- Roboty w trakcie wykonywania
- Roboty zakończone

PRZEKRÓJ POPRZECZNY
PRZESŁONY, NORMALNY
1:30

