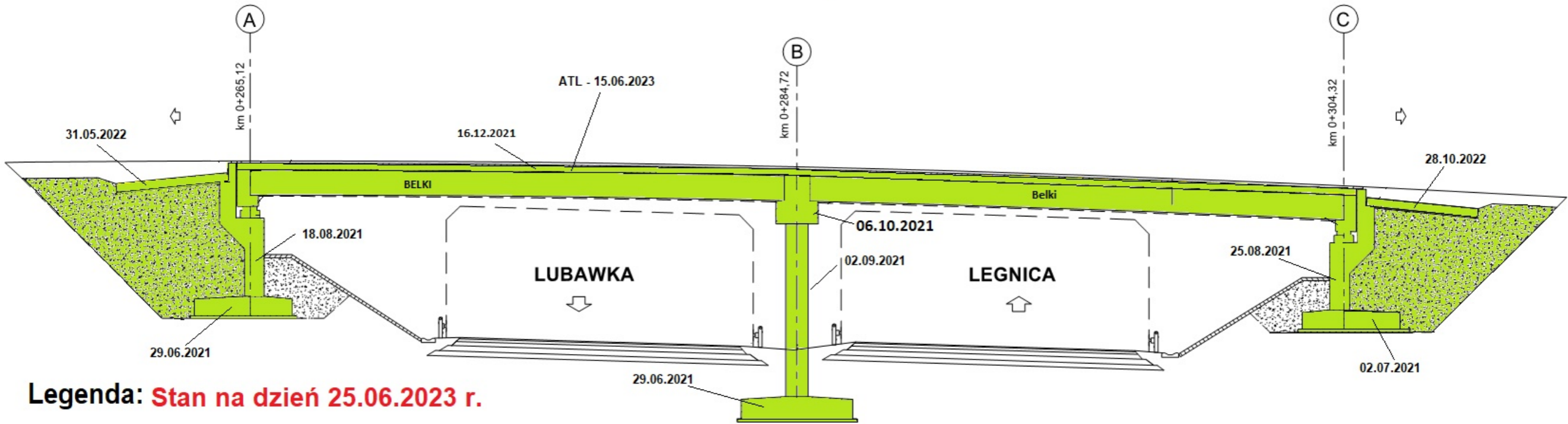


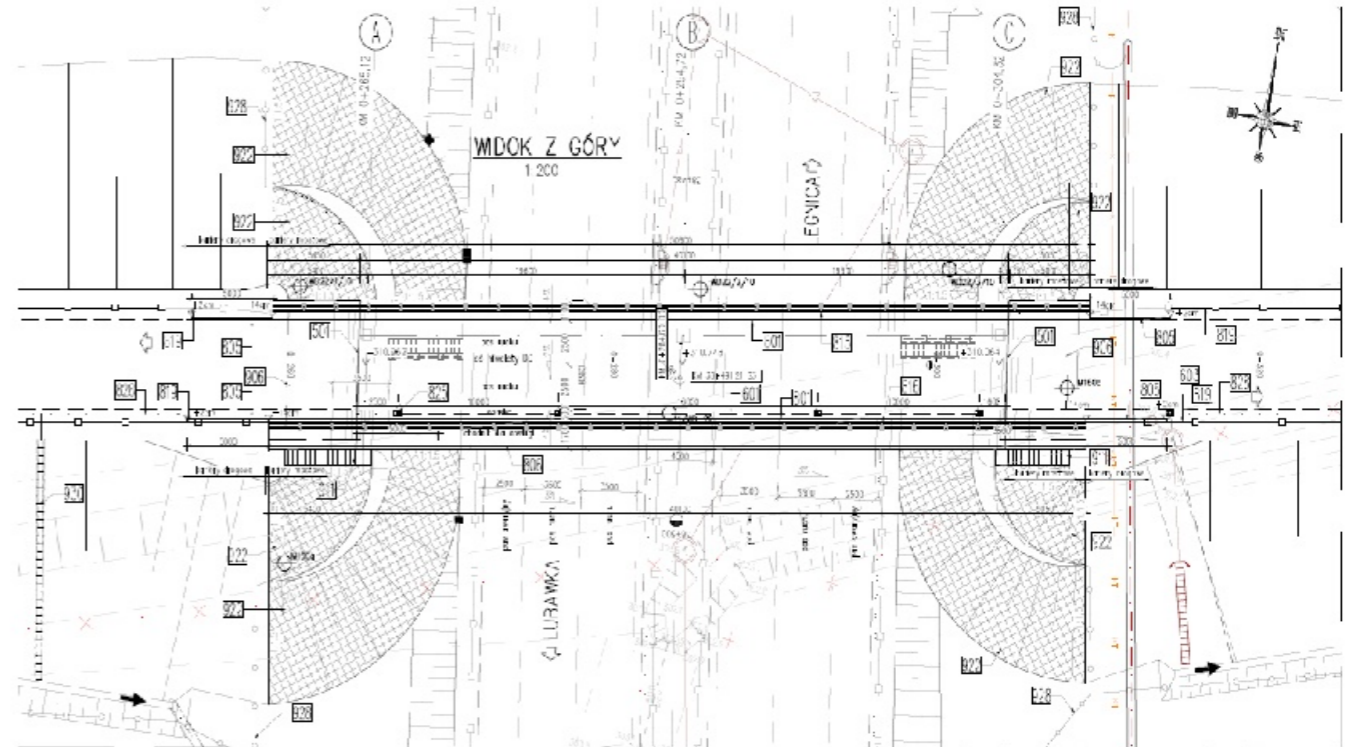
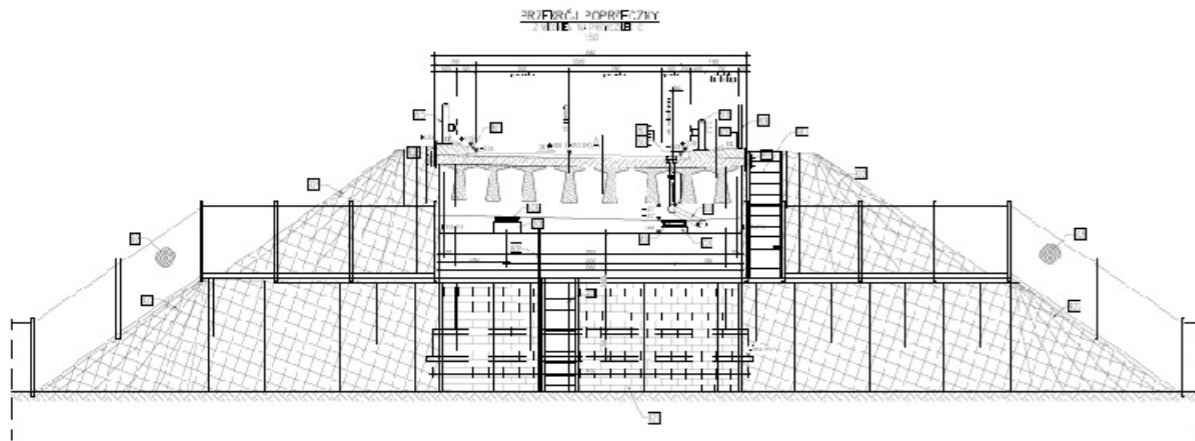
# WD-22

## km 38+491,21



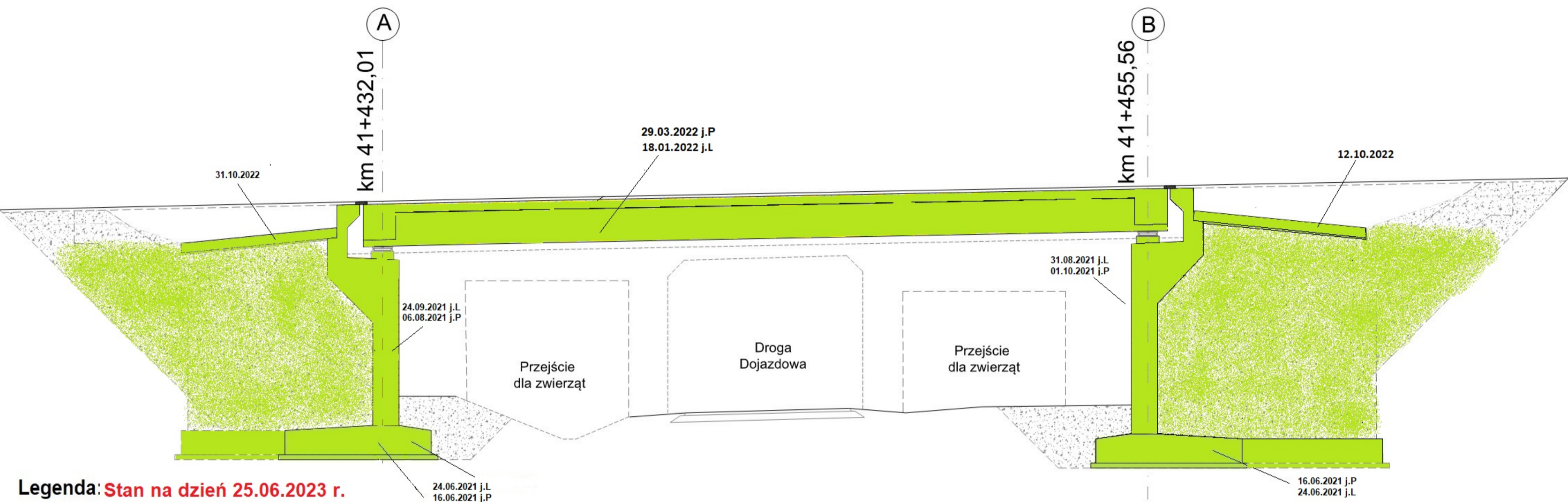
Legenda: **Stan na dzień 25.06.2023 r.**

- Roboty w trakcie wykonywania
- Roboty zakończone



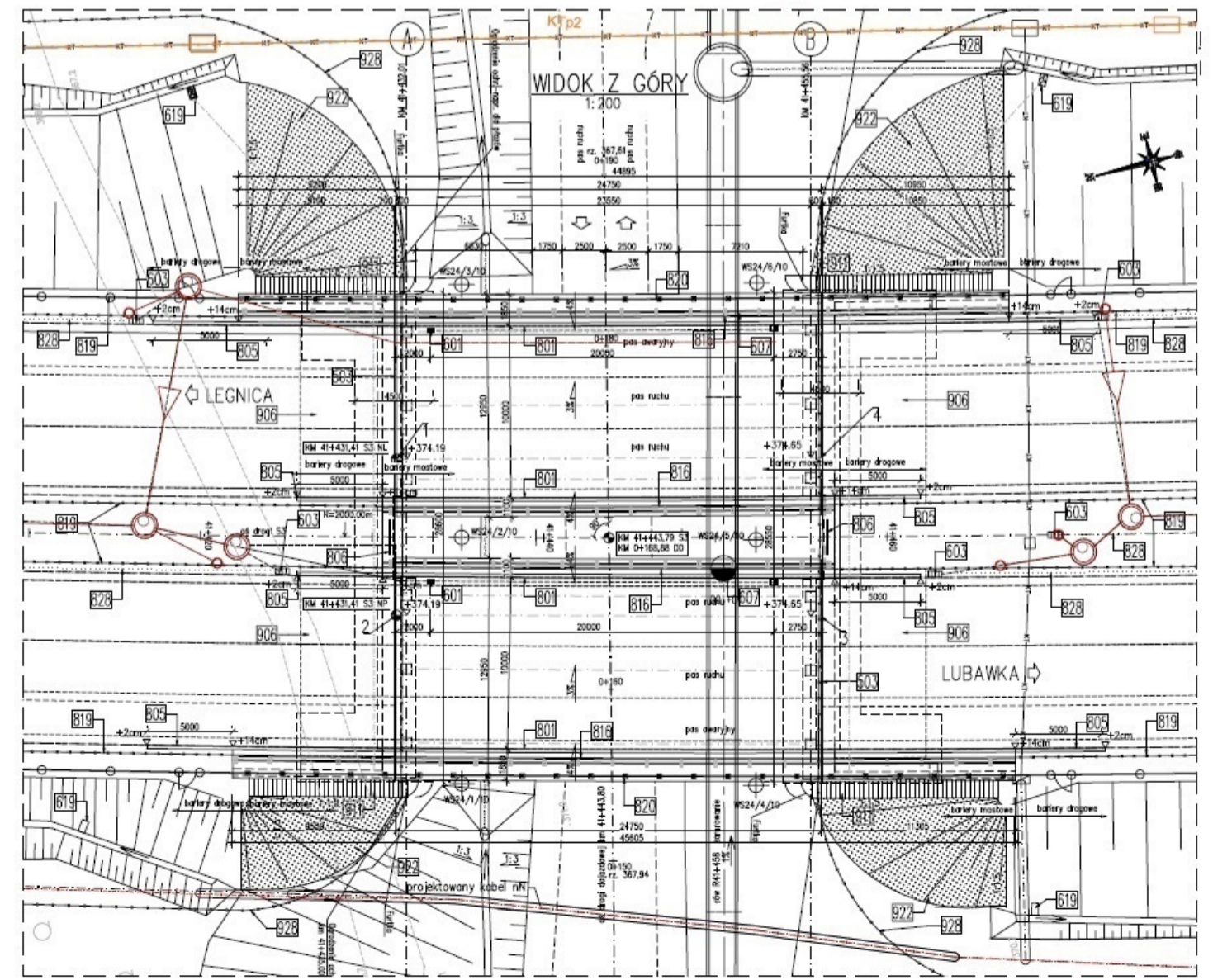
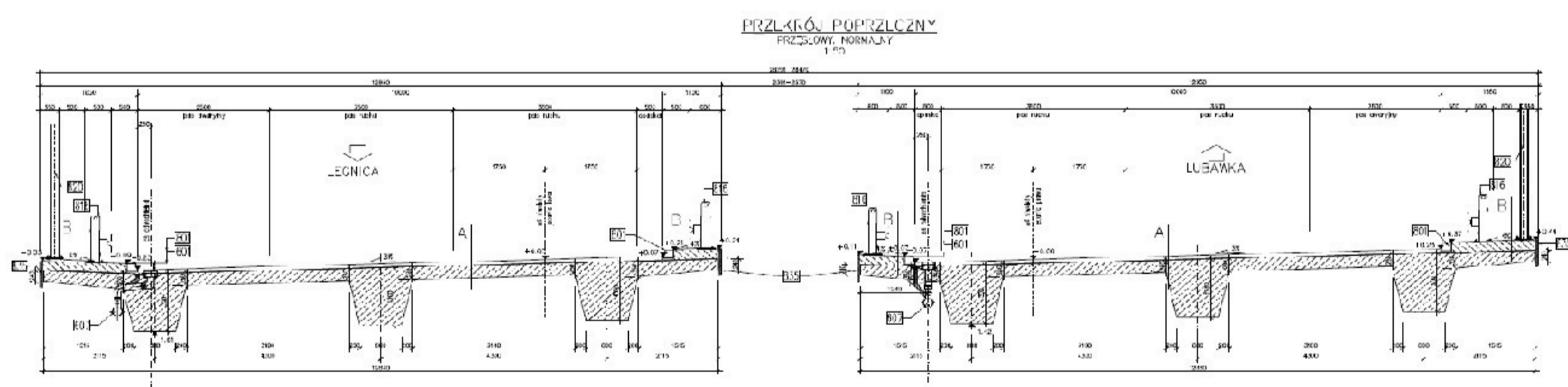
# WS-24

km 41+431,41



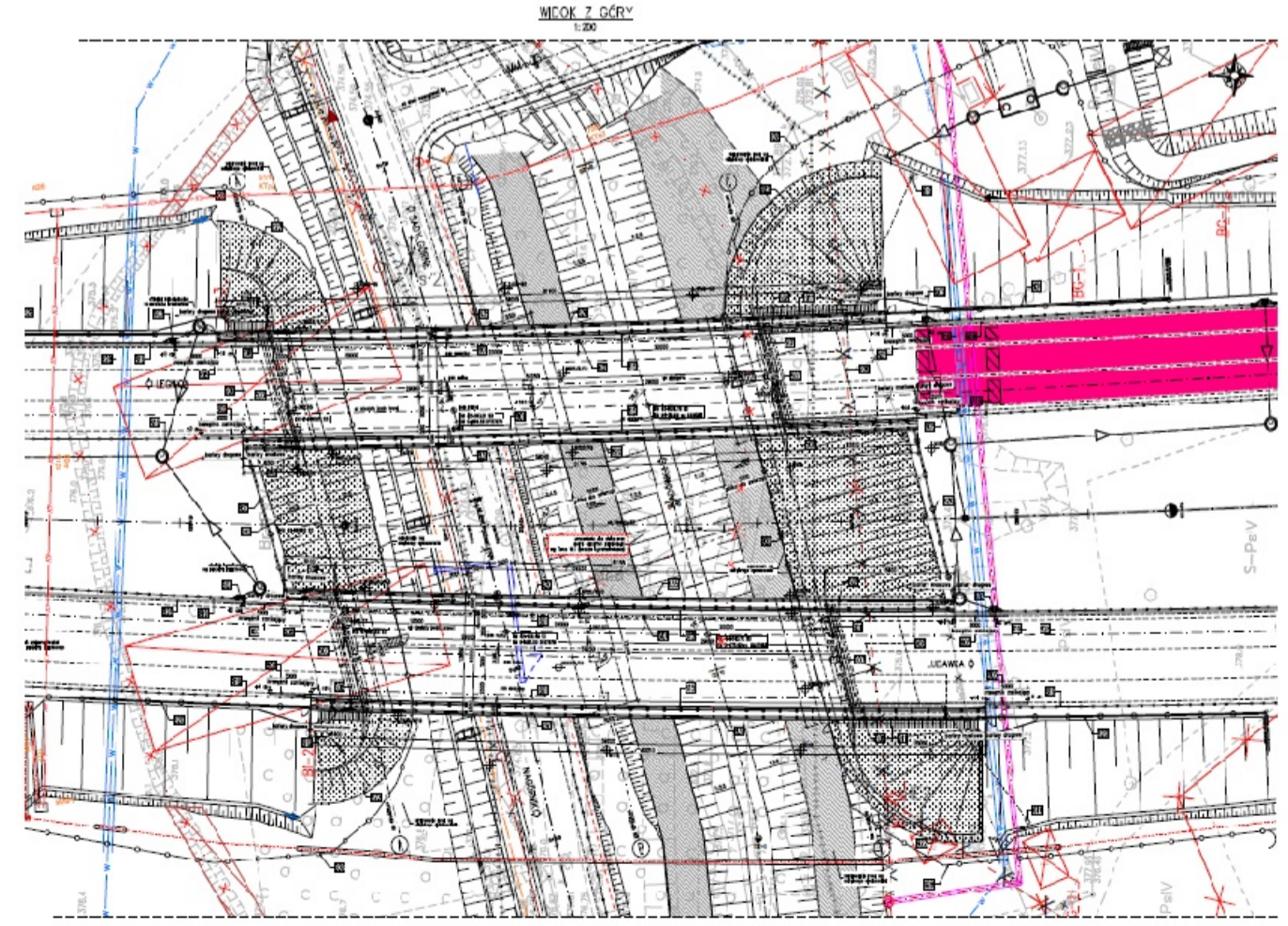
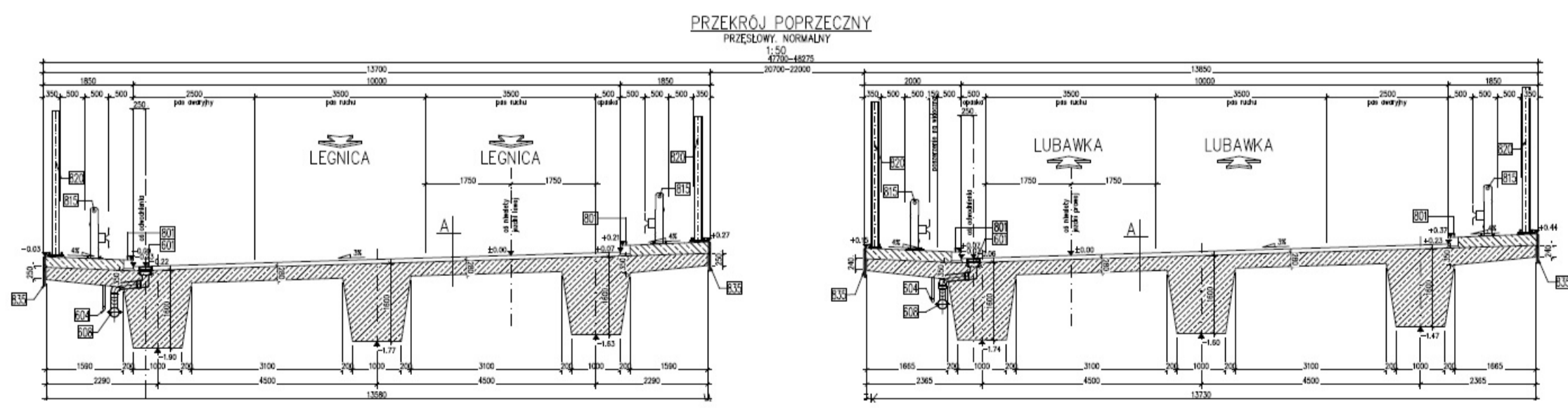
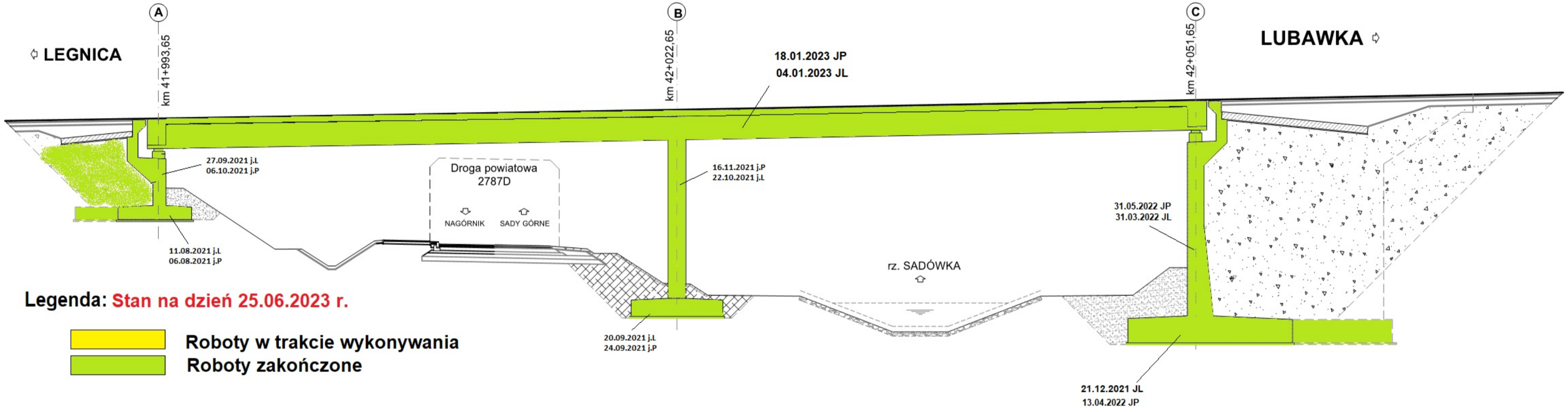
Legenda: Stan na dzień 25.06.2023 r.

- Roboty w trakcie wykonywania
- Roboty zakończone



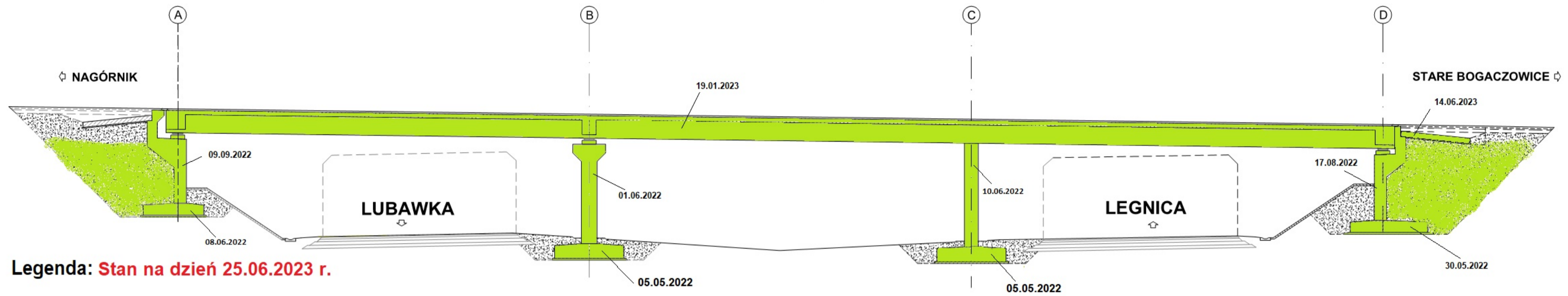
# MS-25

km 41+996,65



# WD-27

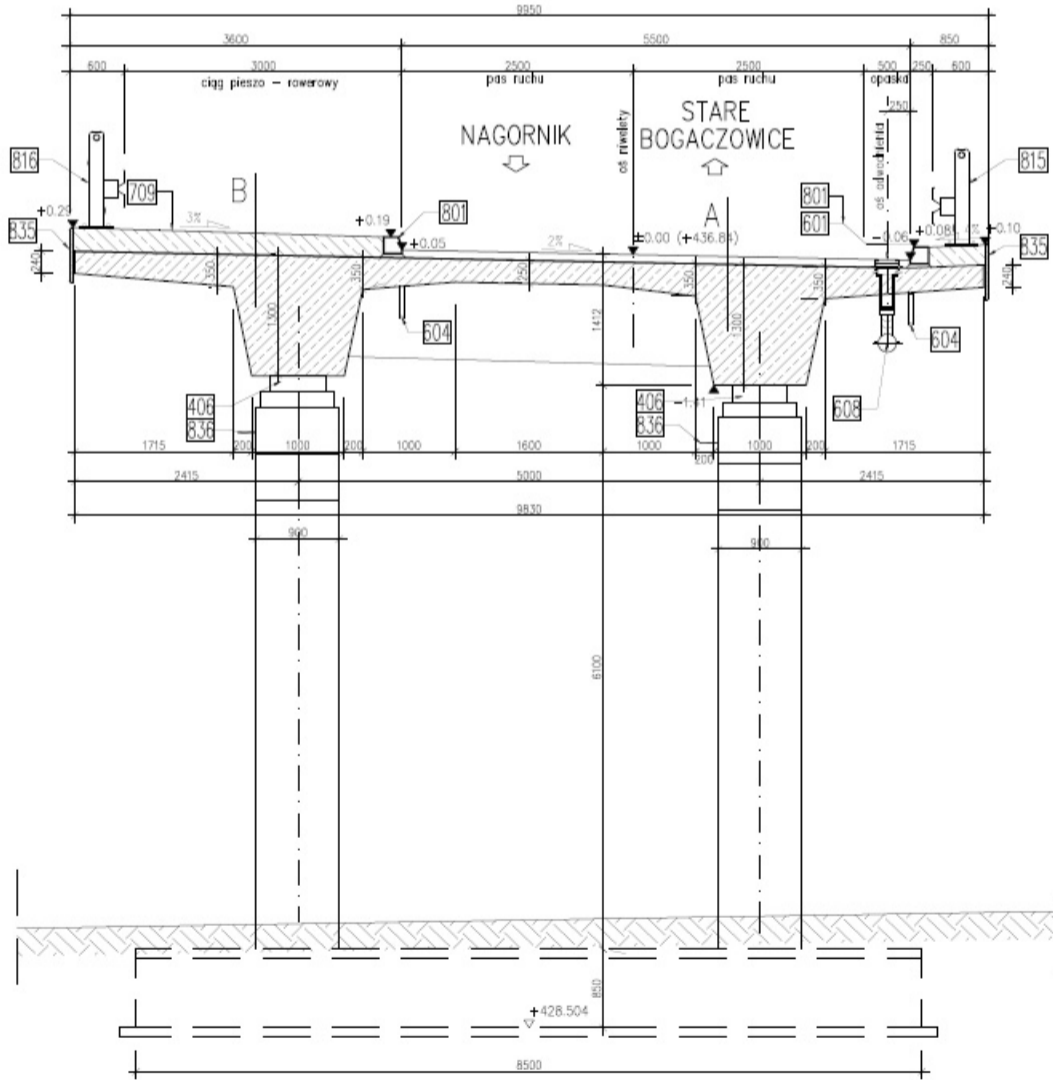
km 44+702,77



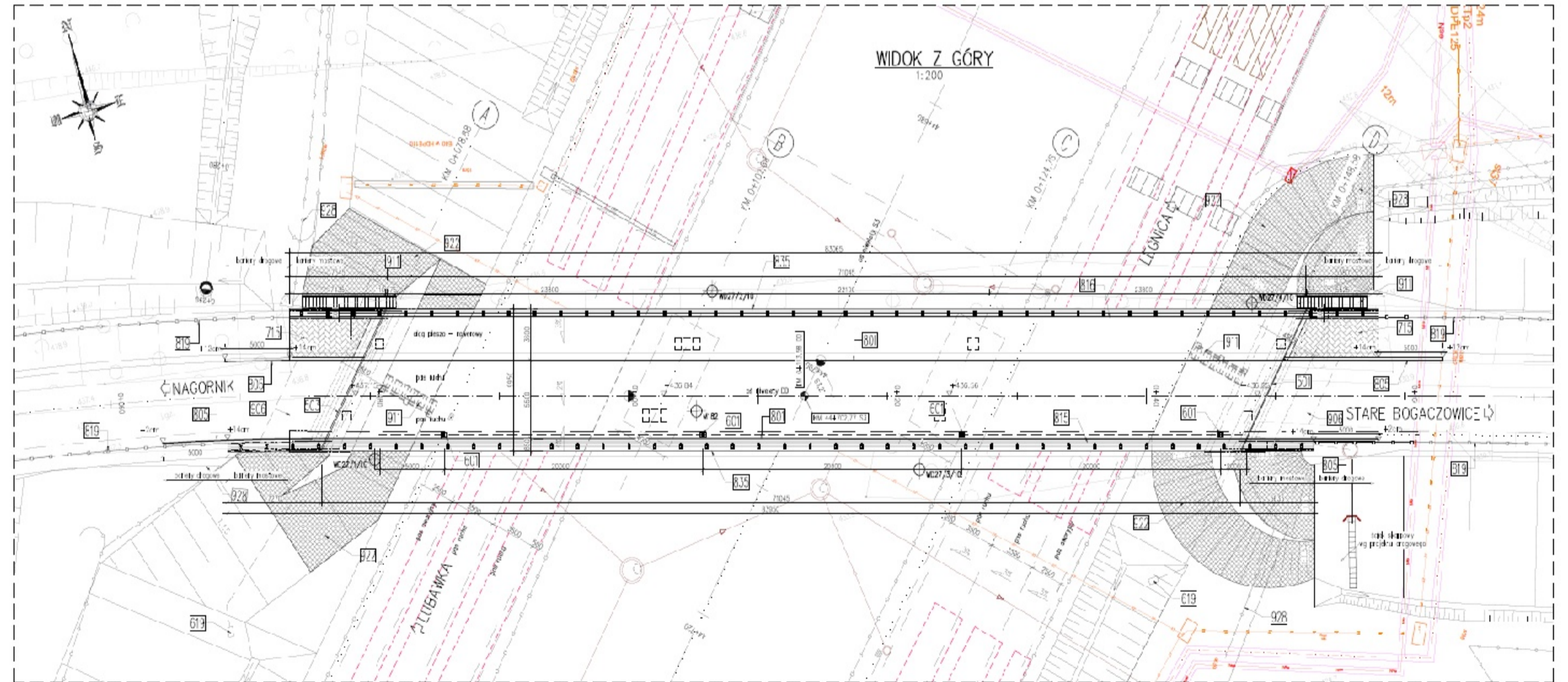
Legenda: Stan na dzień 25.06.2023 r.

- Roboty w trakcie wykonywania
- Roboty zakończone

PRZEKRÓJ POPRZECZNY  
Z WIDOKIEM NA FILAR  
1:50

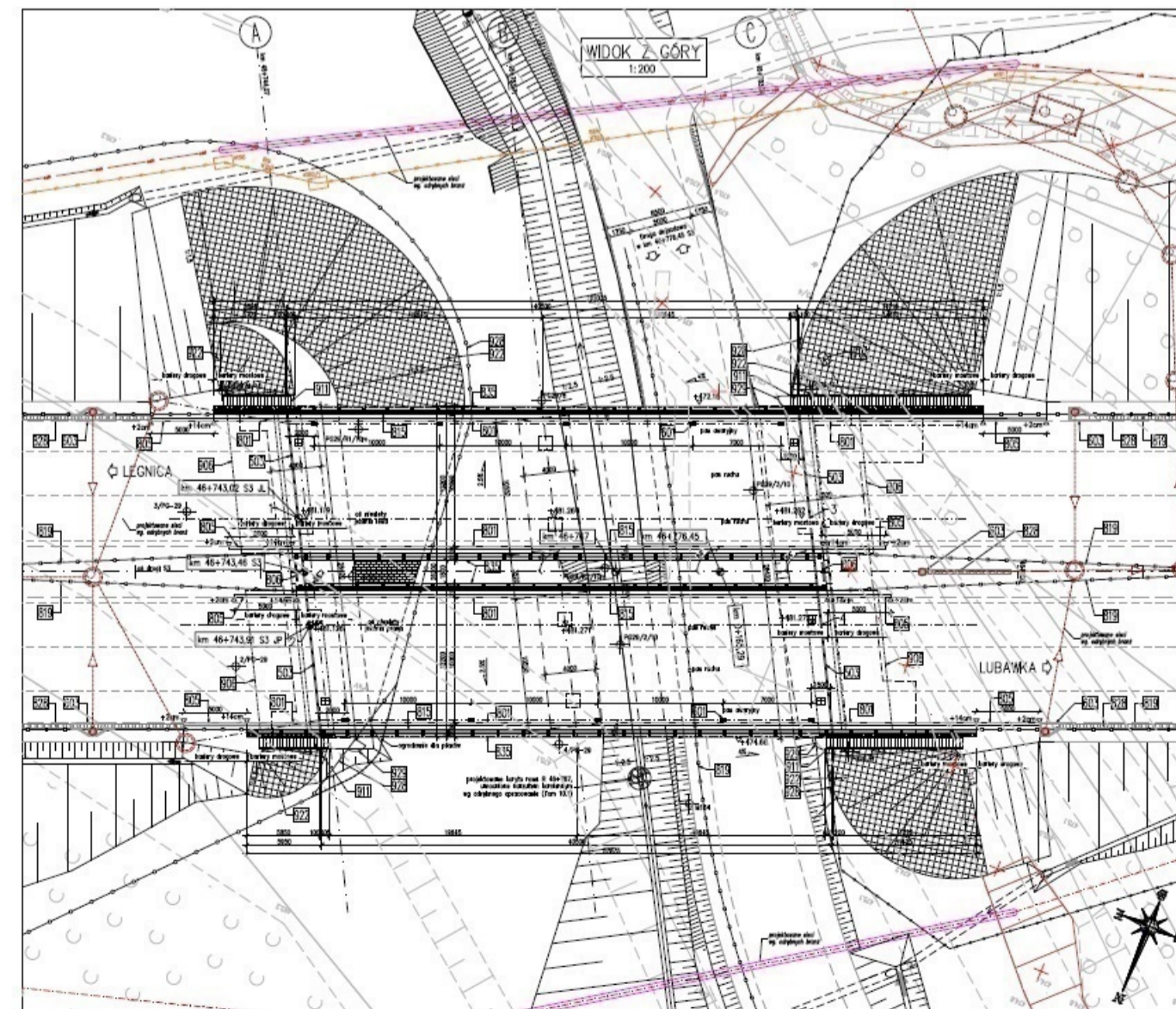
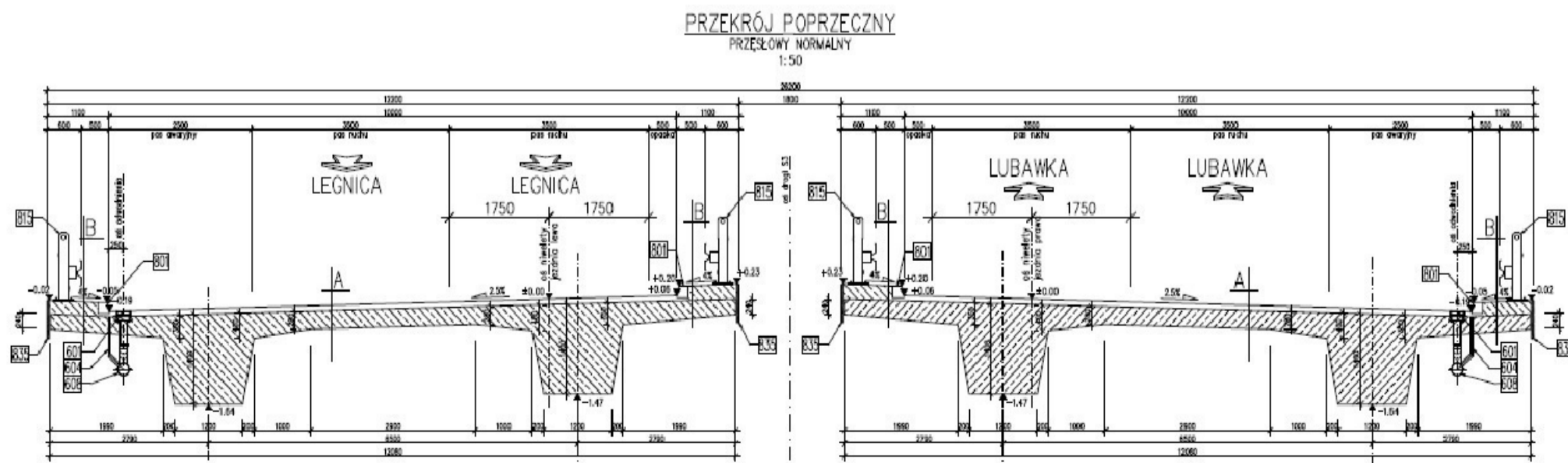
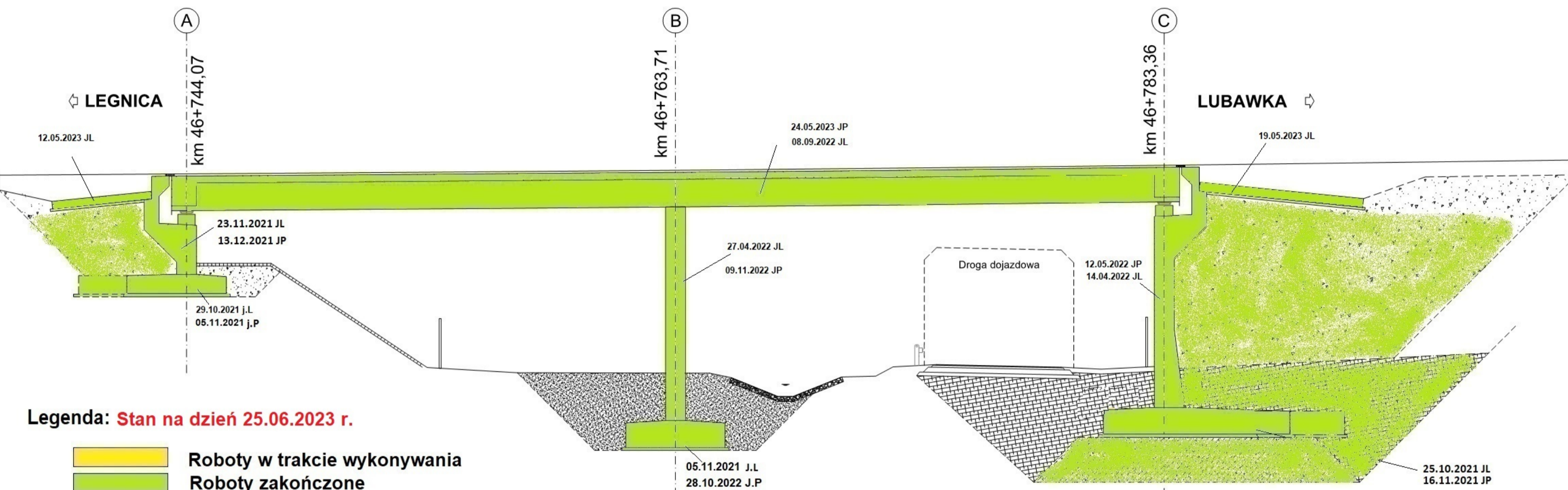


WIDOK Z GÓRY  
1:200



# PG-29

km 46+743,46

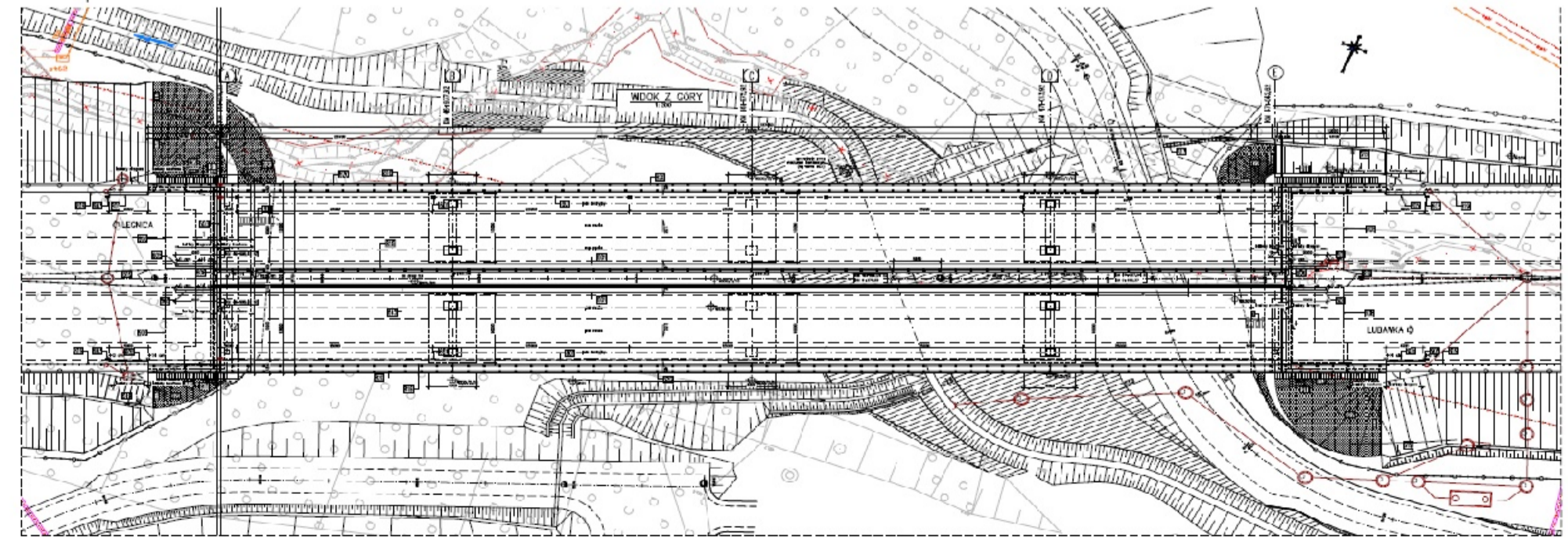
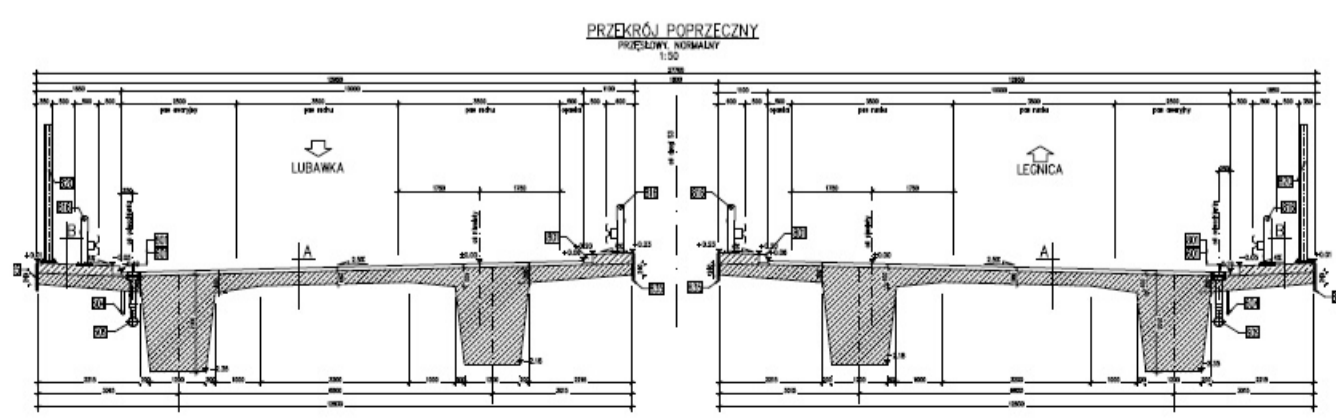
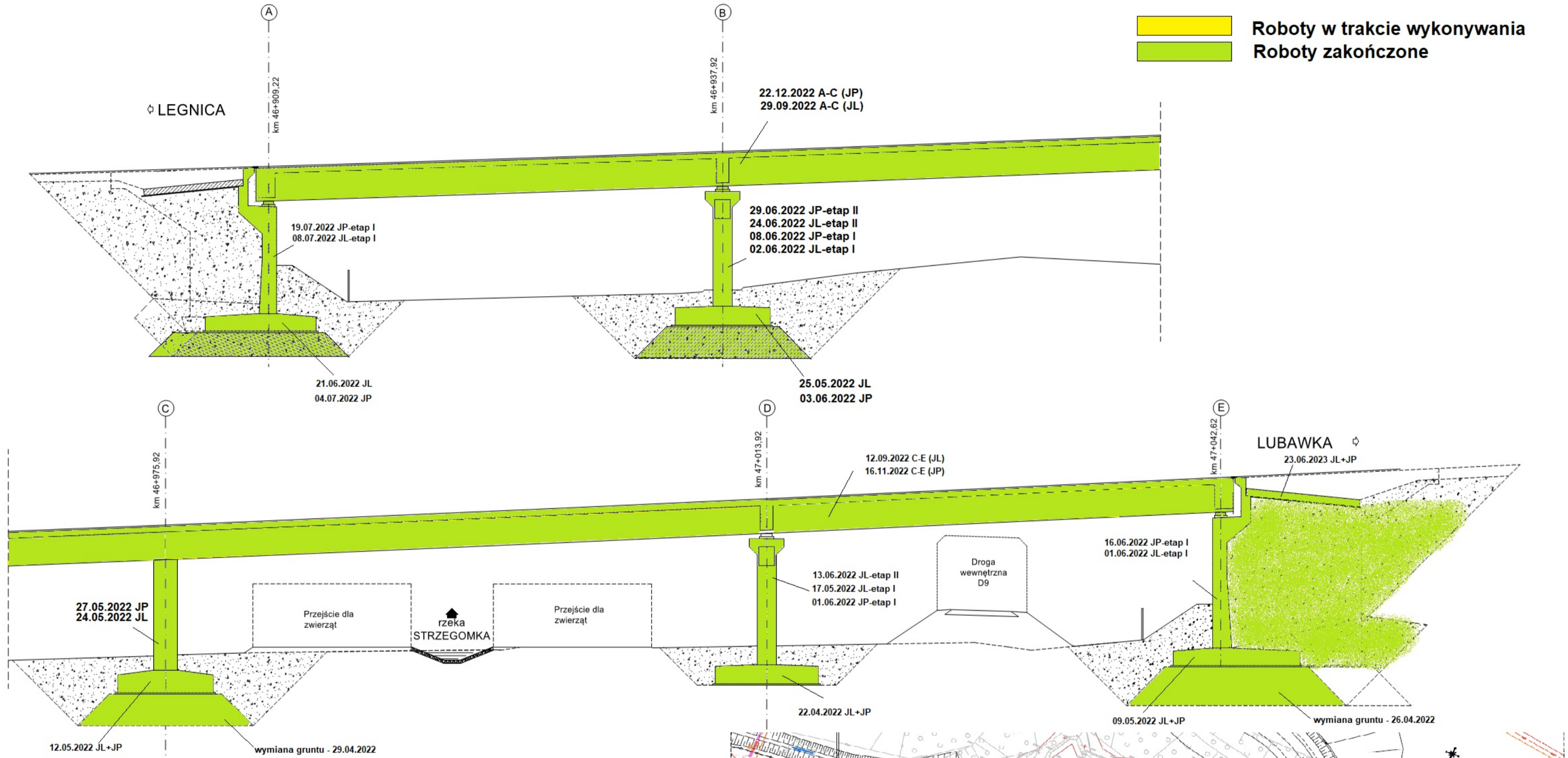


# WS-30

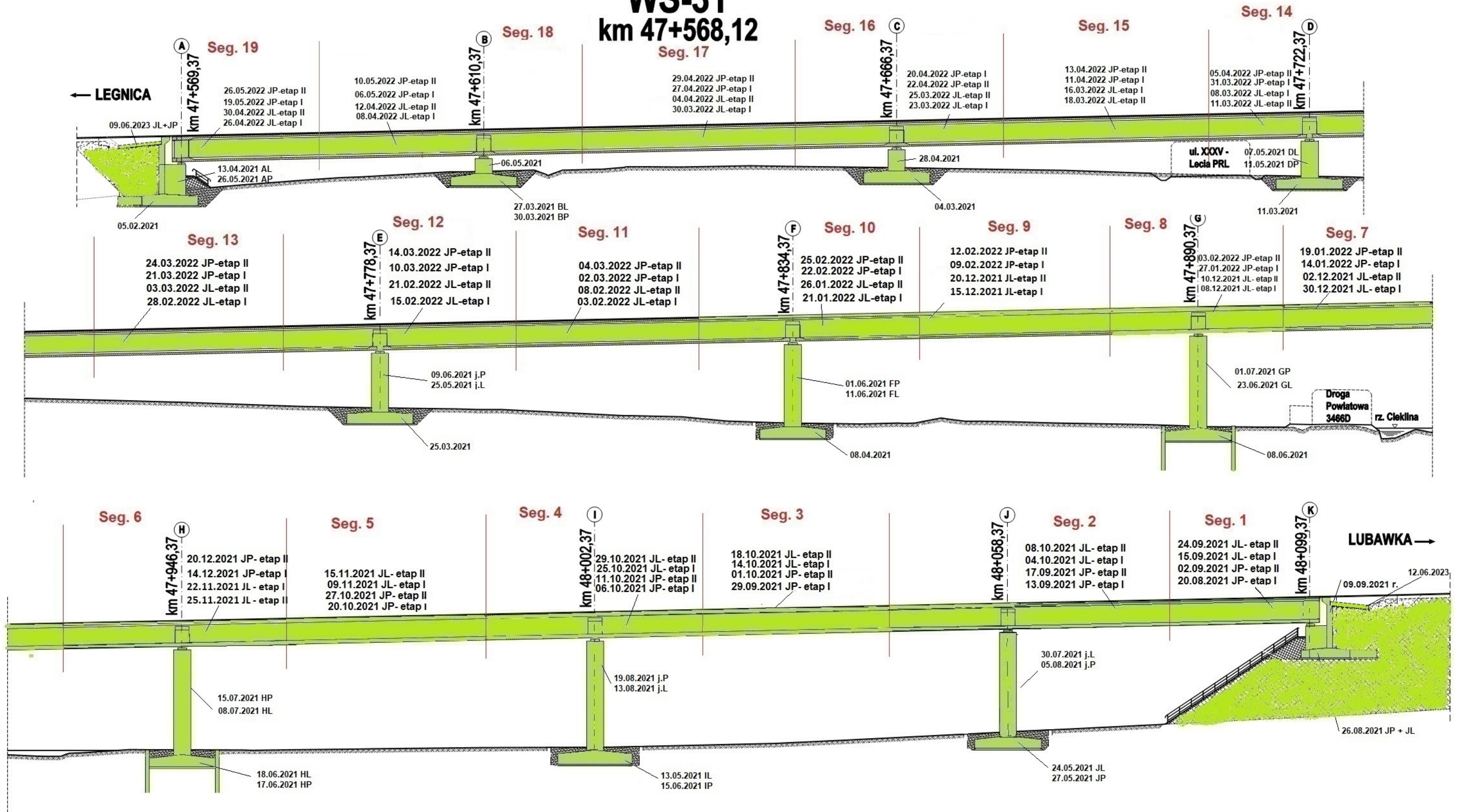
km 46+908.42

Legenda: **Stan na dzień 25.06.2023 r.**

- Roboty w trakcie wykonywania
- Roboty zakończone

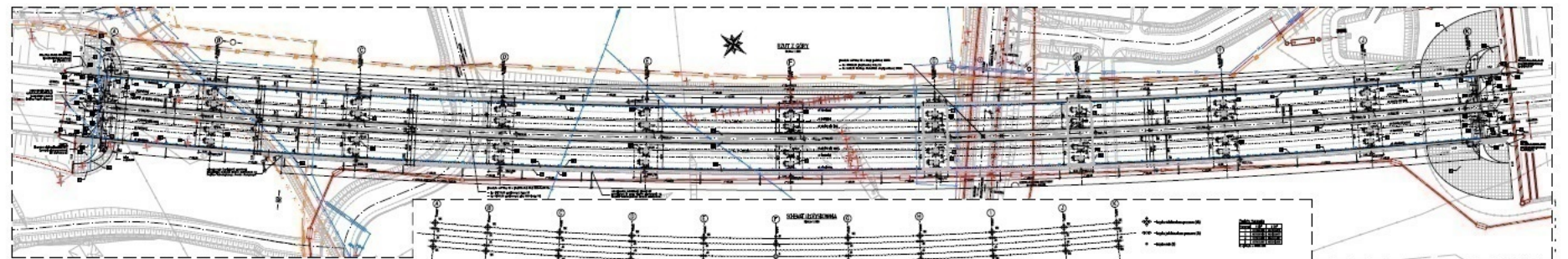
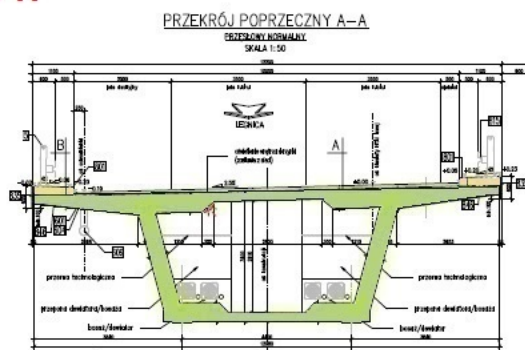


# WS-31 km 47+568,12



**Legenda: Stan na dzień 25.06.2023 r.**

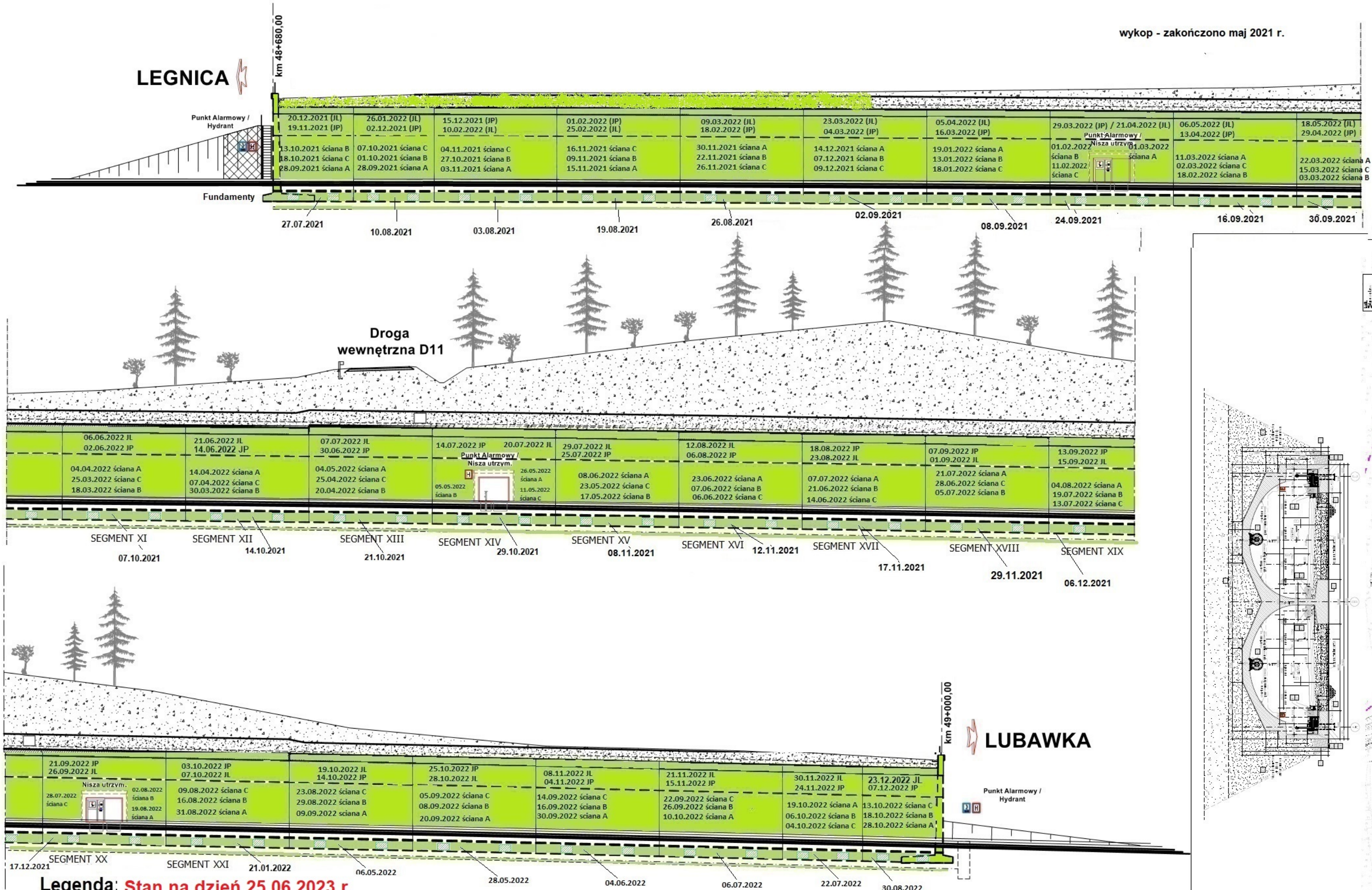
- Roboty w trakcie
- Roboty zakończone



# TUNEL TS-32

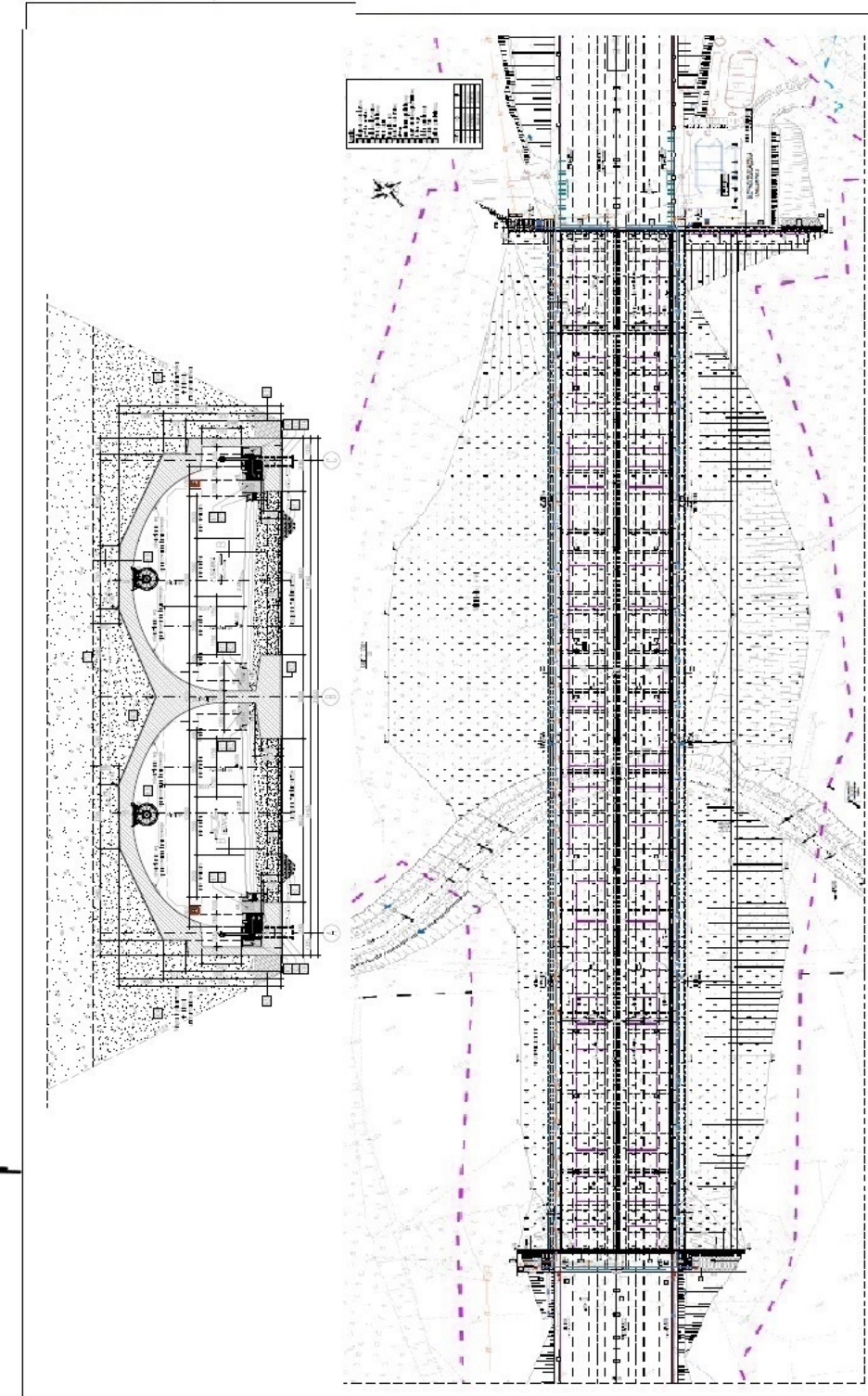
## km 48+680,00 - 49+000,00

wykop - zakończono maj 2021 r.



**Legenda: Stan na dzień 25.06.2023 r.**

- Roboty w trakcie wykonywania
- Roboty zakończone



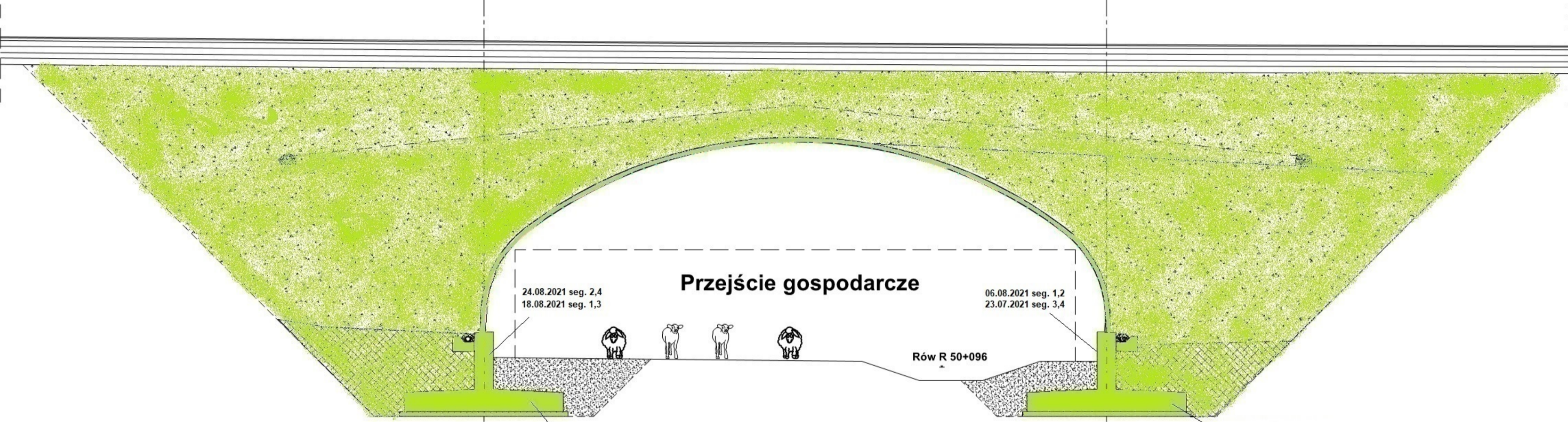


# PG 10.1

## km 50+097,00

← LEGNICA

LUBAWKA →



24.08.2021 seg. 2,4  
18.08.2021 seg. 1,3

06.08.2021 seg. 1,2  
23.07.2021 seg. 3,4

Rów R 50+096

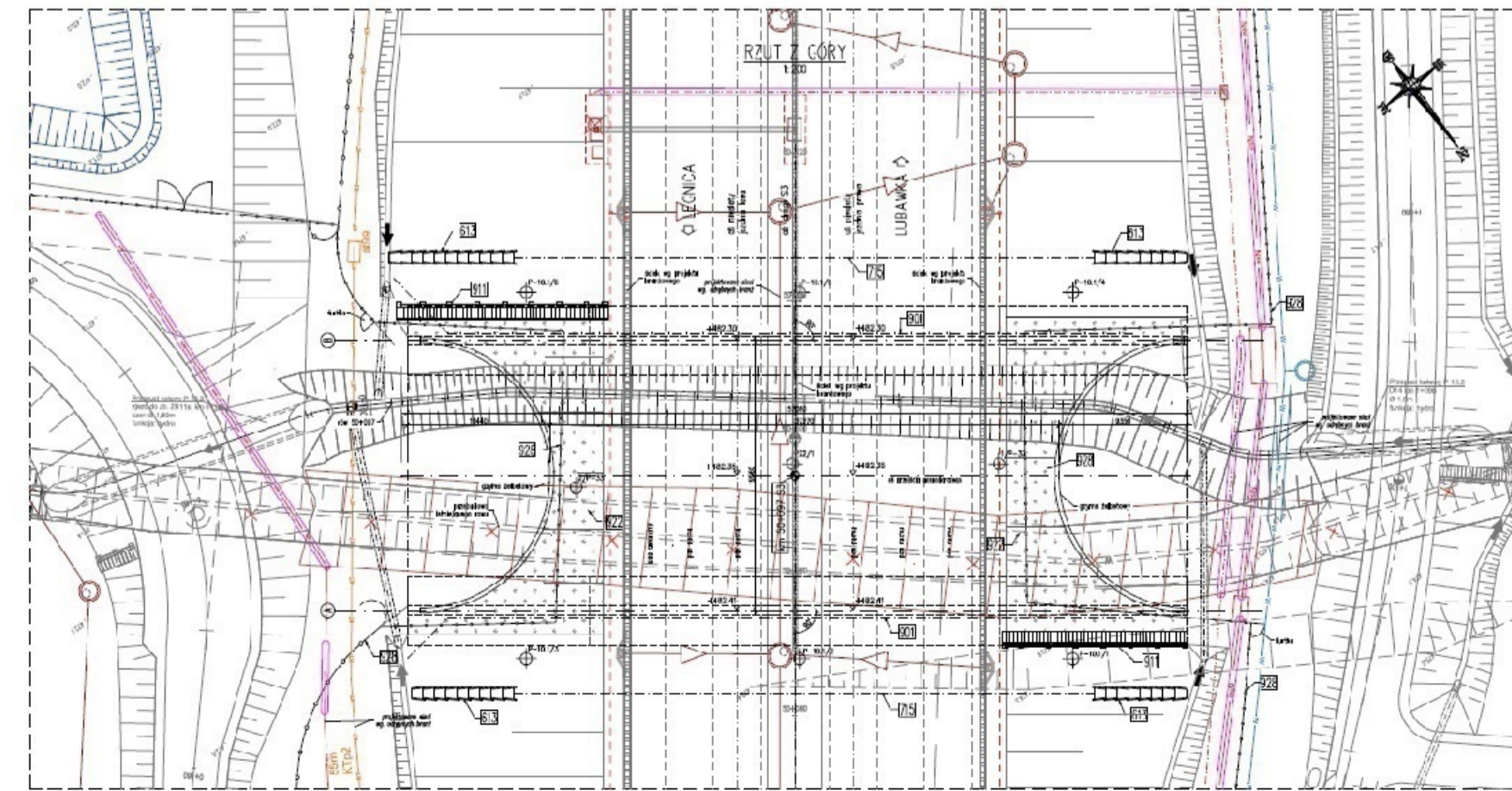
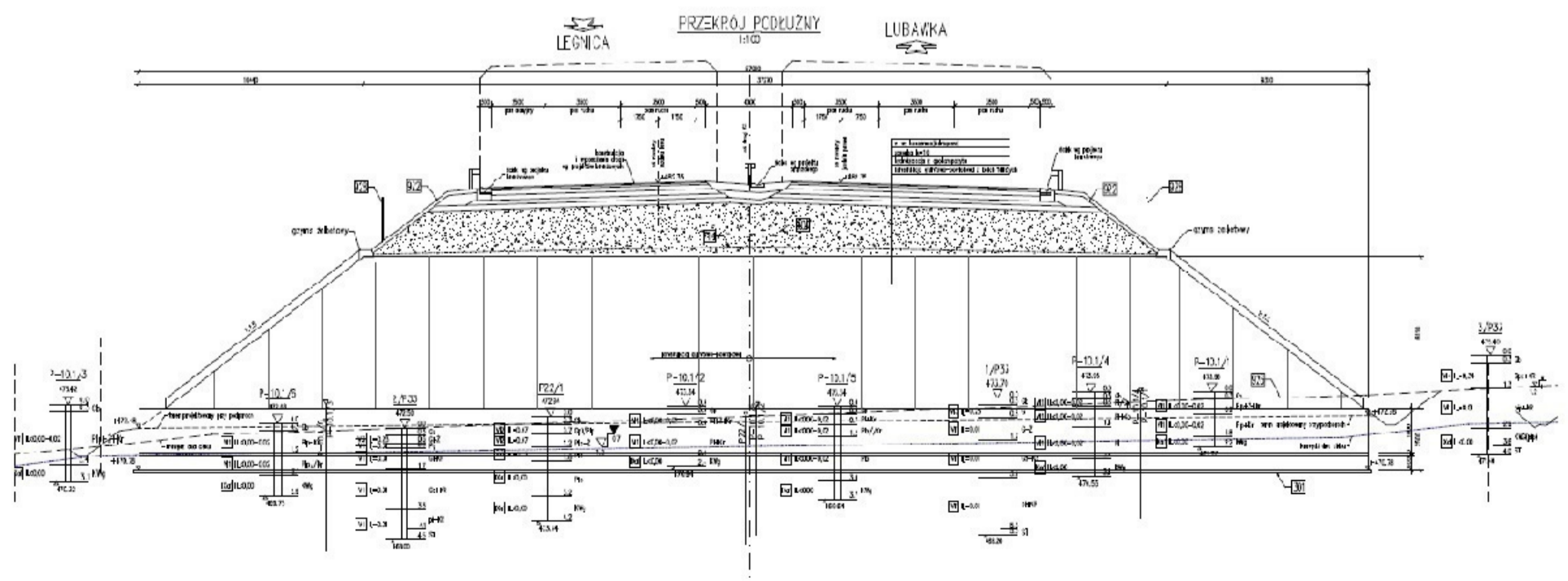
**Przejście gospodarcze**

**Legenda: Stan na dzień 25.06.2023 r.**

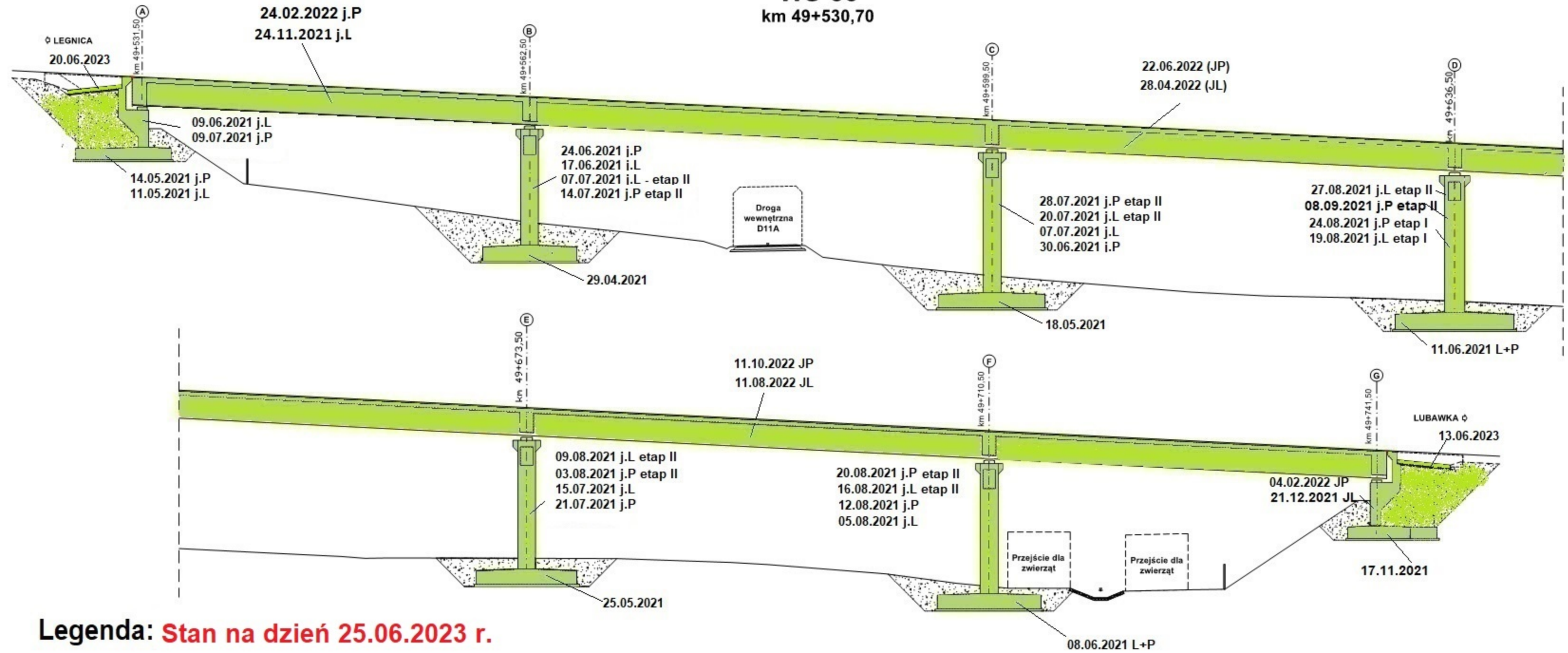
- Roboty w trakcie wykonywania
- Roboty zakończone

05.07.2021 seg. 1,3  
24.06.2021 seg. 2,4

08.07.2021 seg. 1,3  
29.07.2021 seg. 2,4

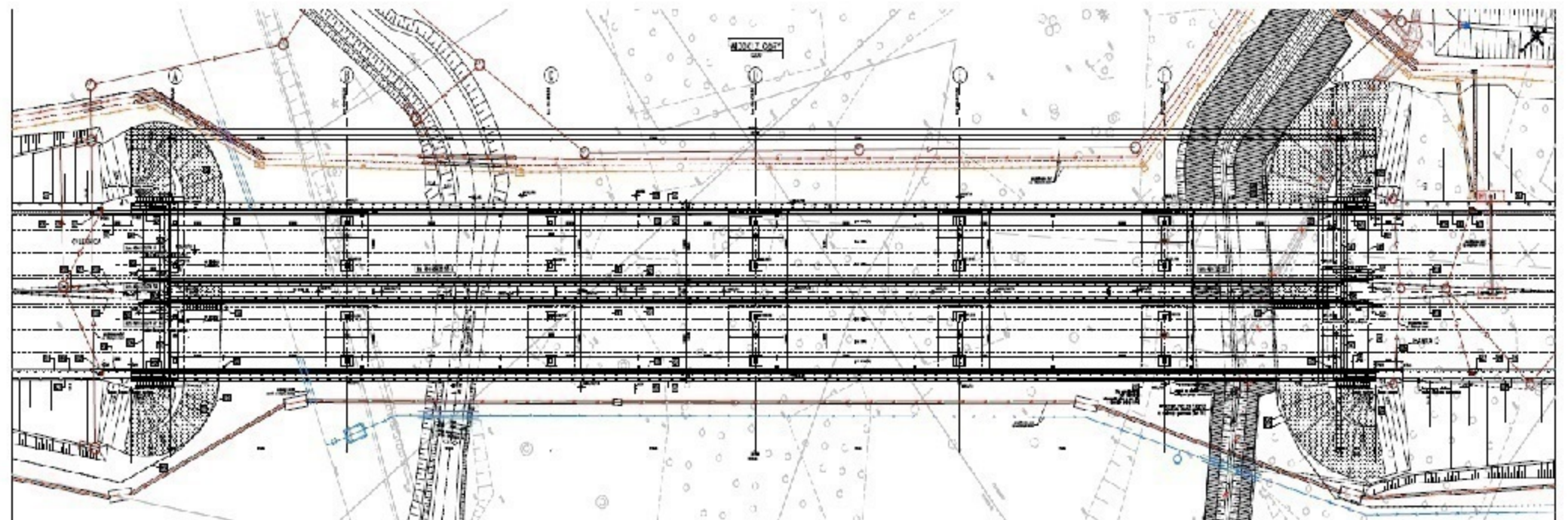
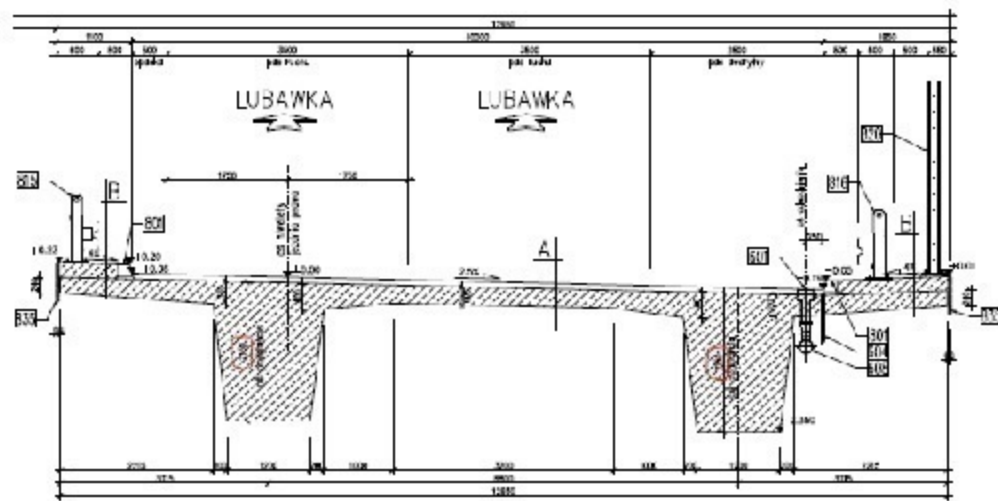


**WS-33**  
km 49+530,70



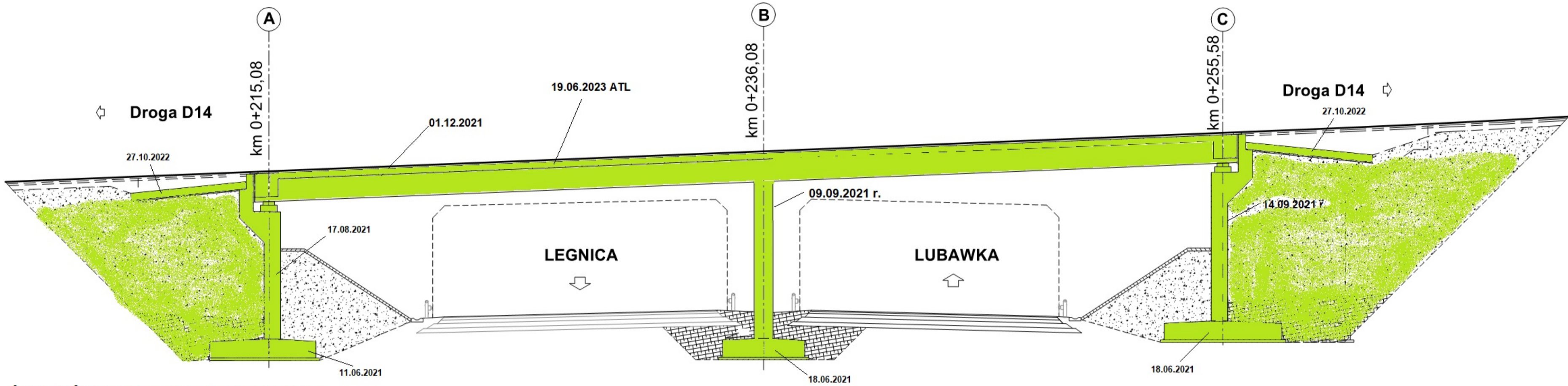
**Legenda: Stan na dzień 25.06.2023 r.**

- Roboty w trakcie wykonywania
- Roboty zakończone



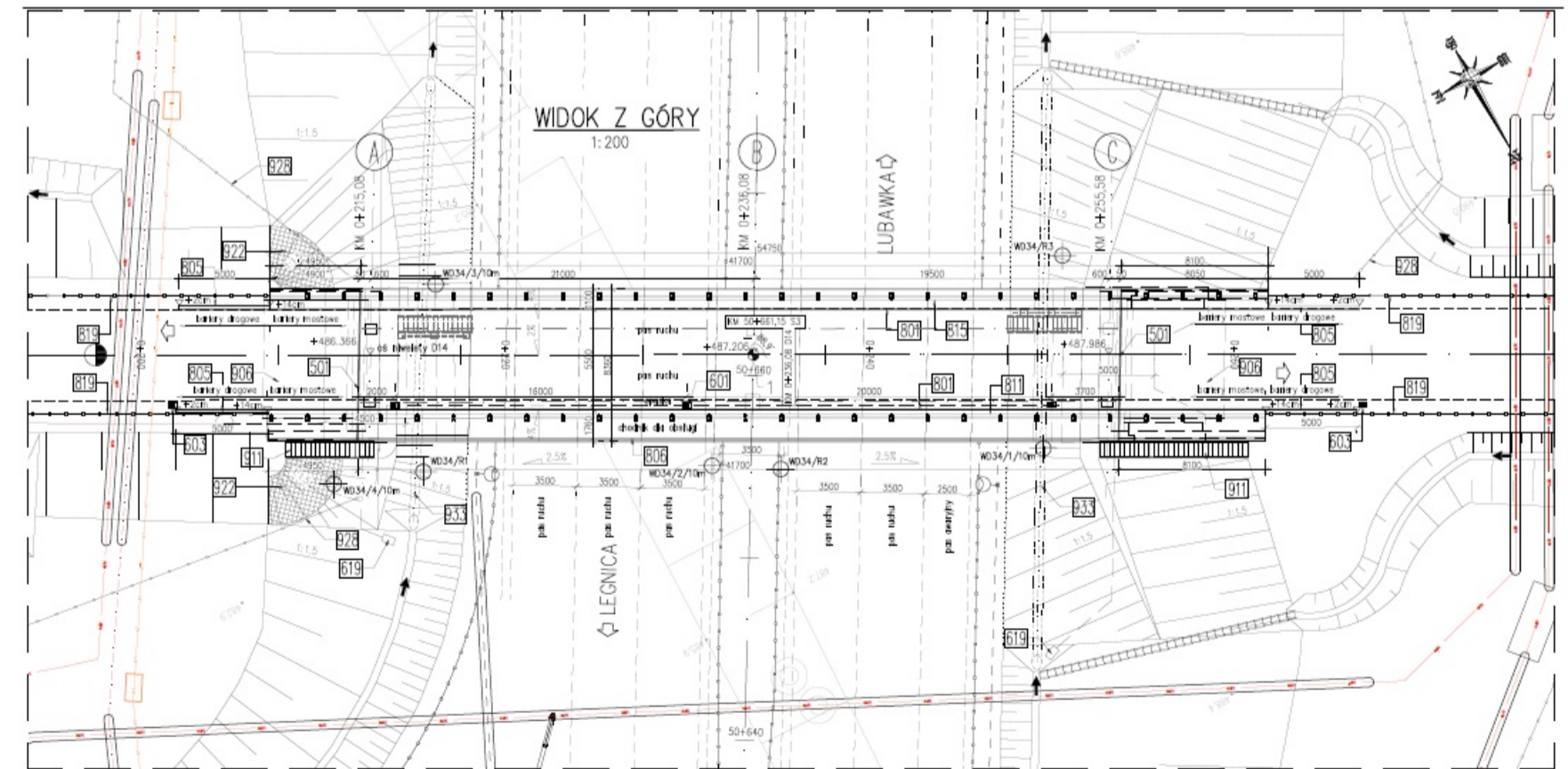
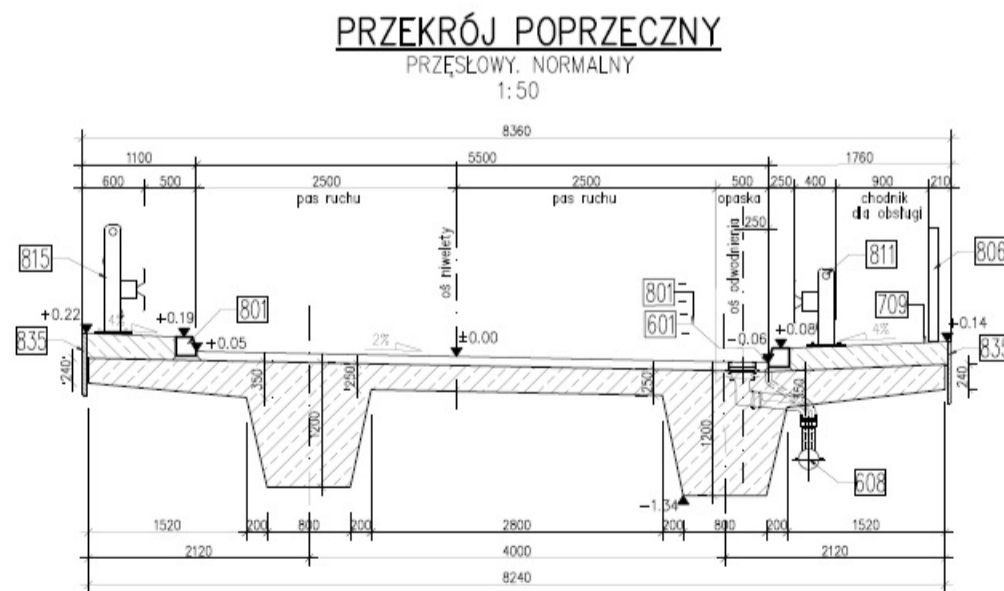
# WD-34

## km 50+661,15



Legenda: Stan na dzień 25.06.2023 r.

- Roboty w trakcie wykonywania
- Roboty zakończone



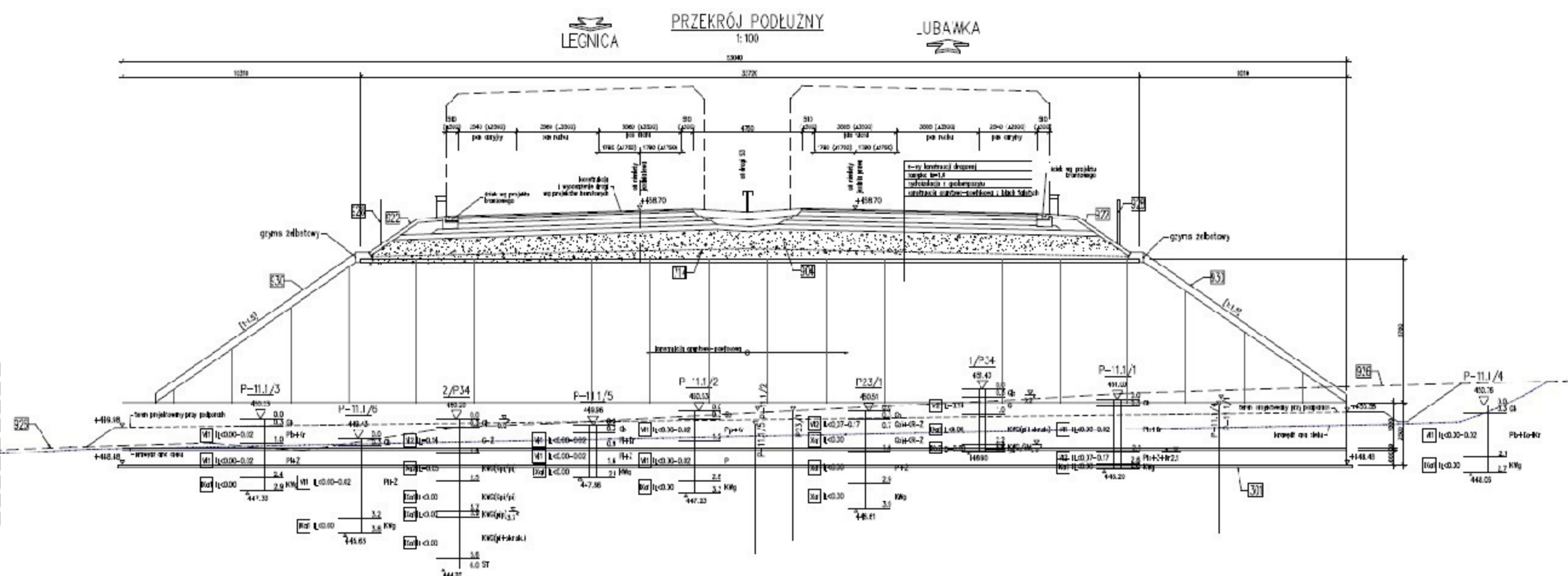
# PG 11.1

## km 51+249,00

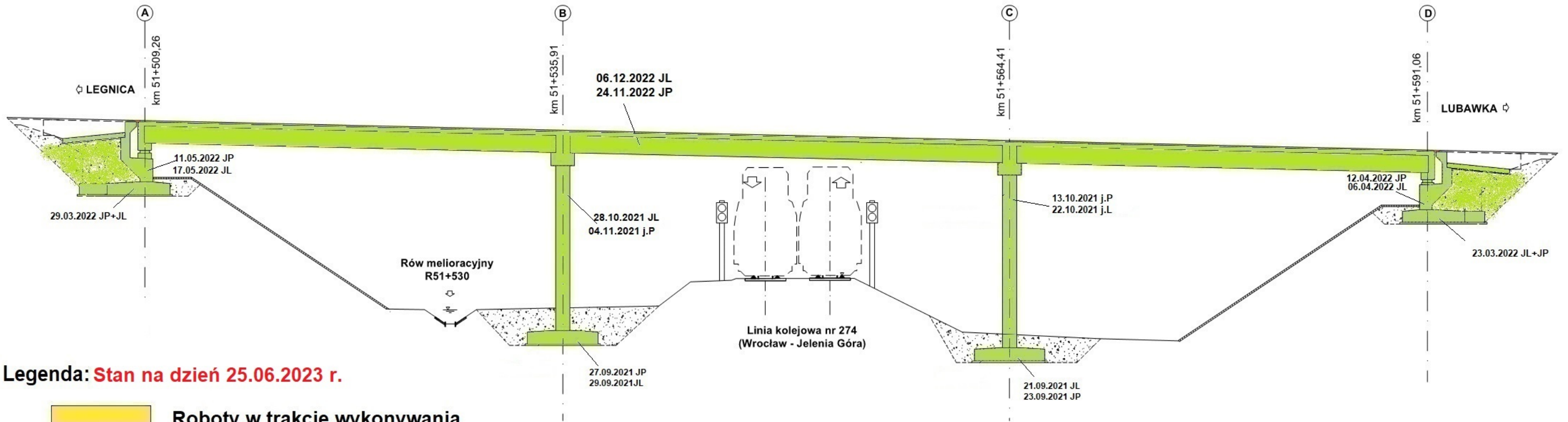


Legenda: **Stan na dzień 25.06.2023 r.**

- Roboty w trakcie wykonywania
- Roboty zakończone

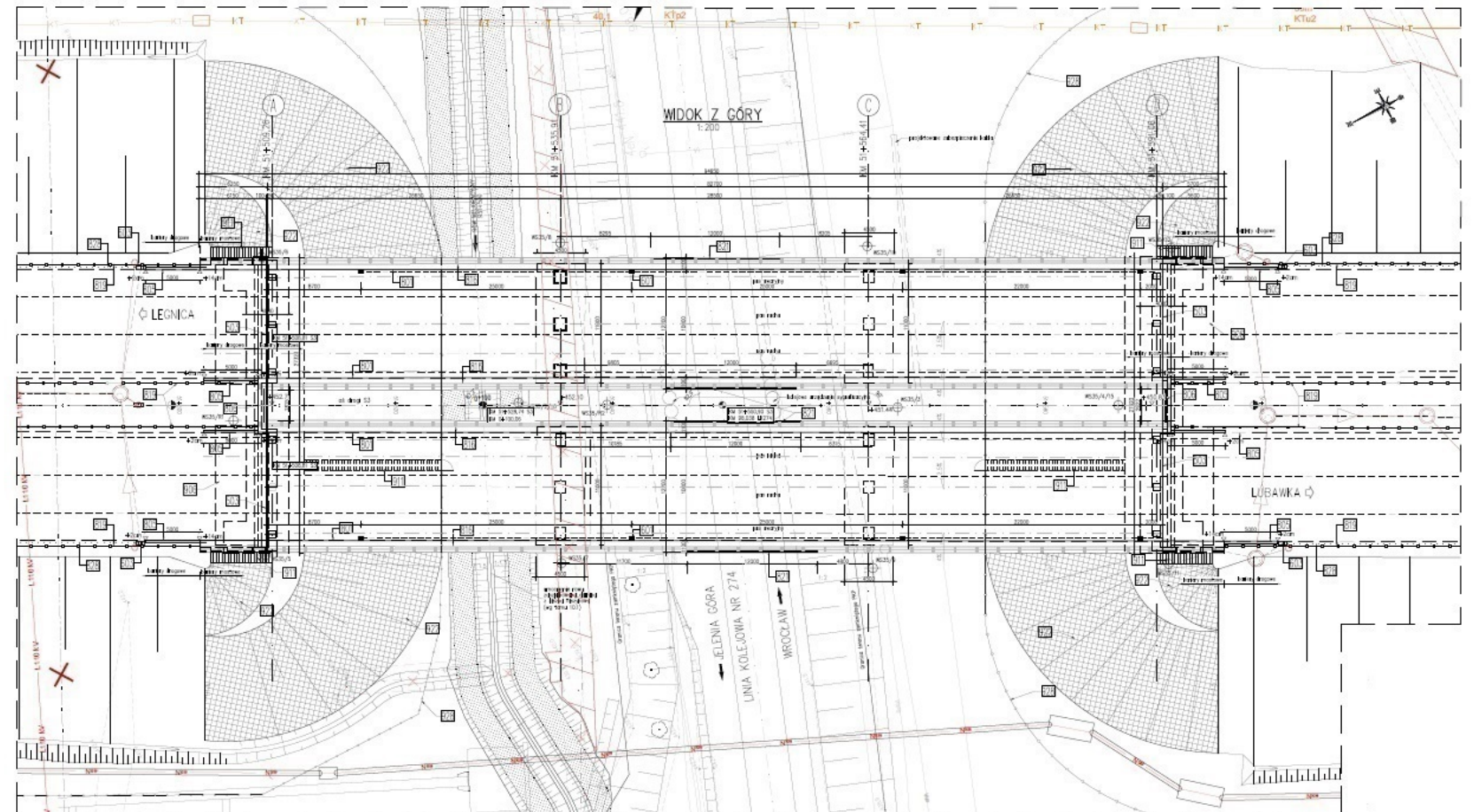
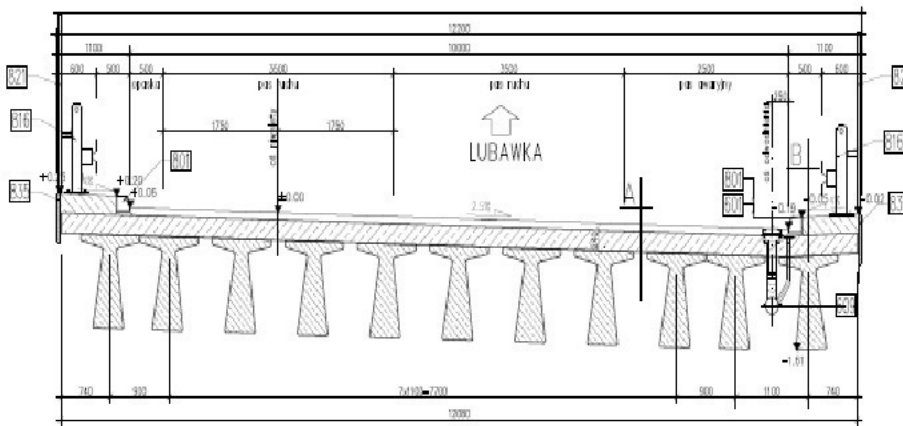


# WS-35 km 51+508,81

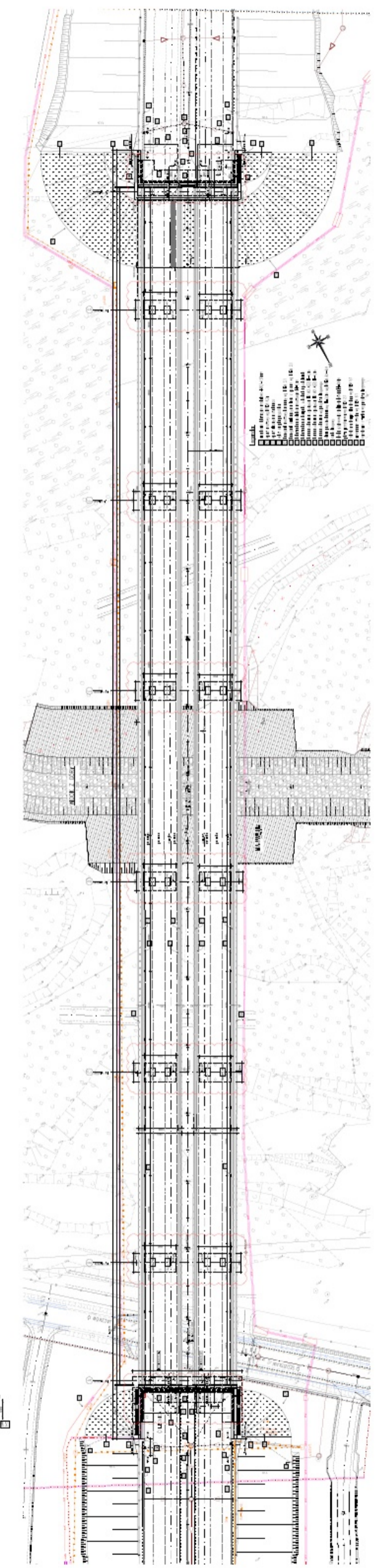
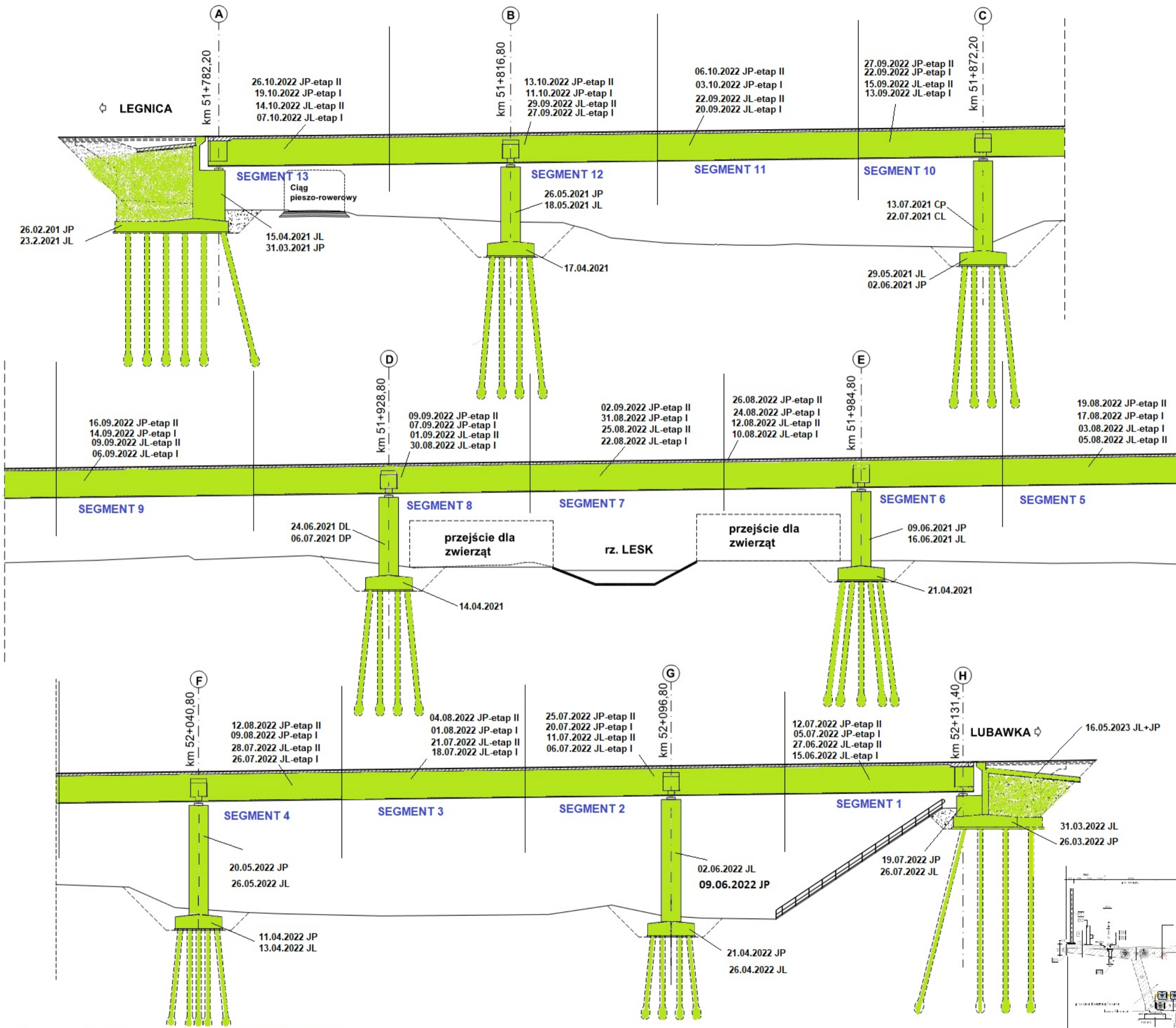


Legenda: Stan na dzień 25.06.2023 r.

- Roboty w trakcie wykonywania
- Roboty zakończone

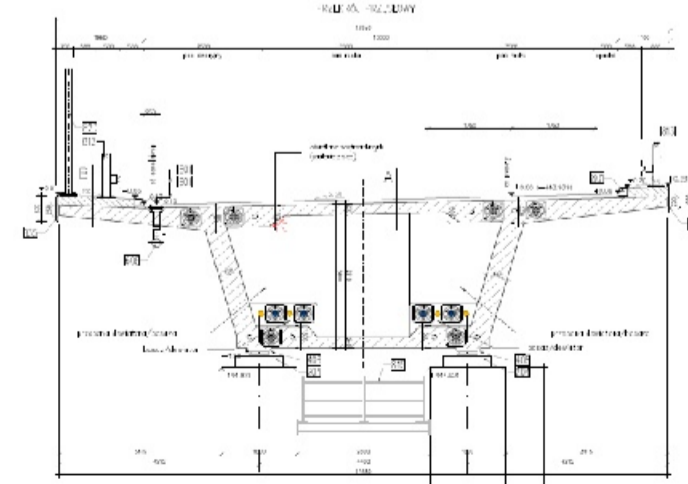


# WS-36 km 51+780,95



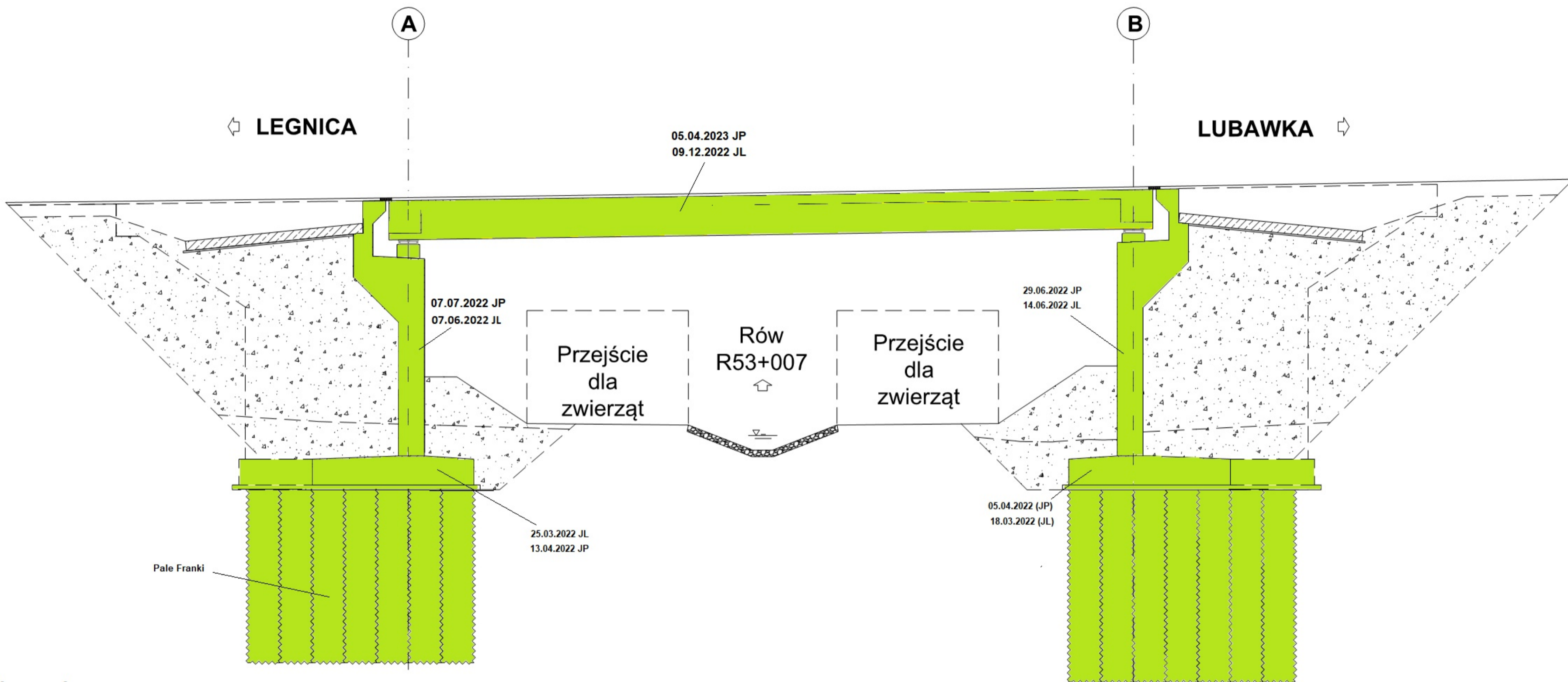
Legenda: Stan na dzień 25.06.2023 r.

- Roboty w trakcie wykonywania
- Roboty zakończone



# WS-37

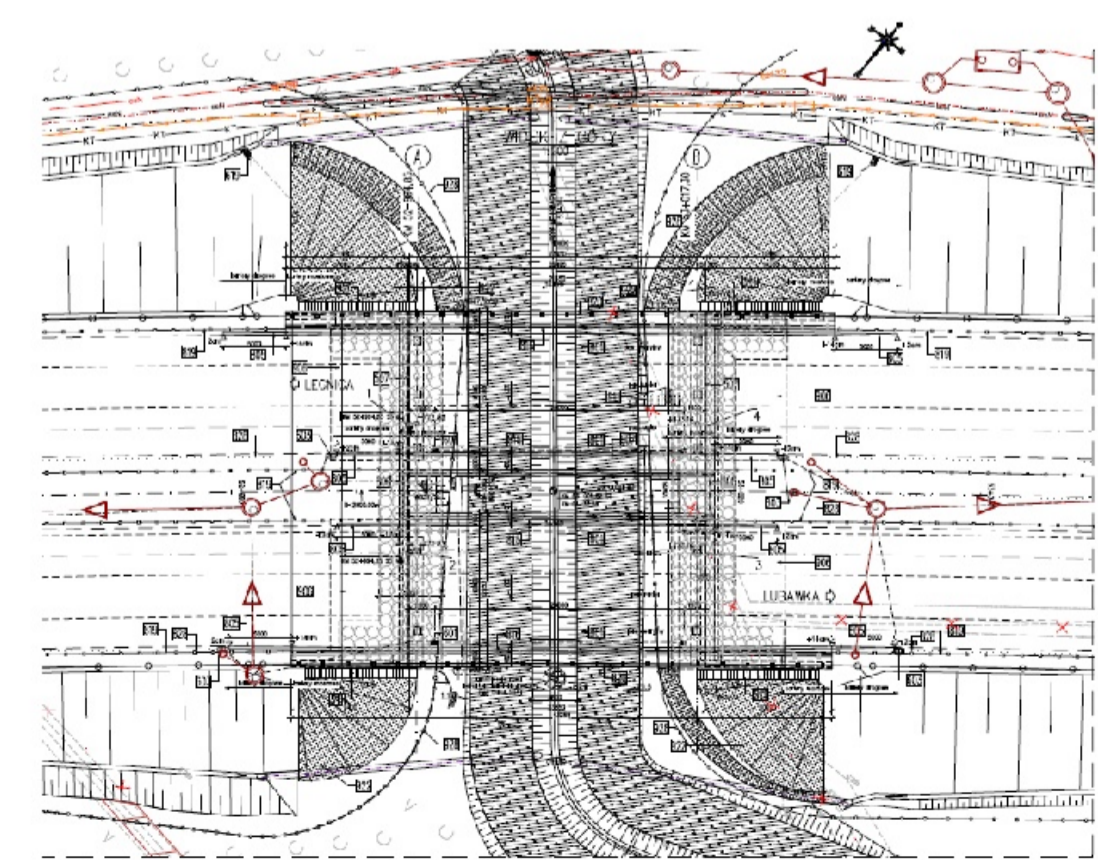
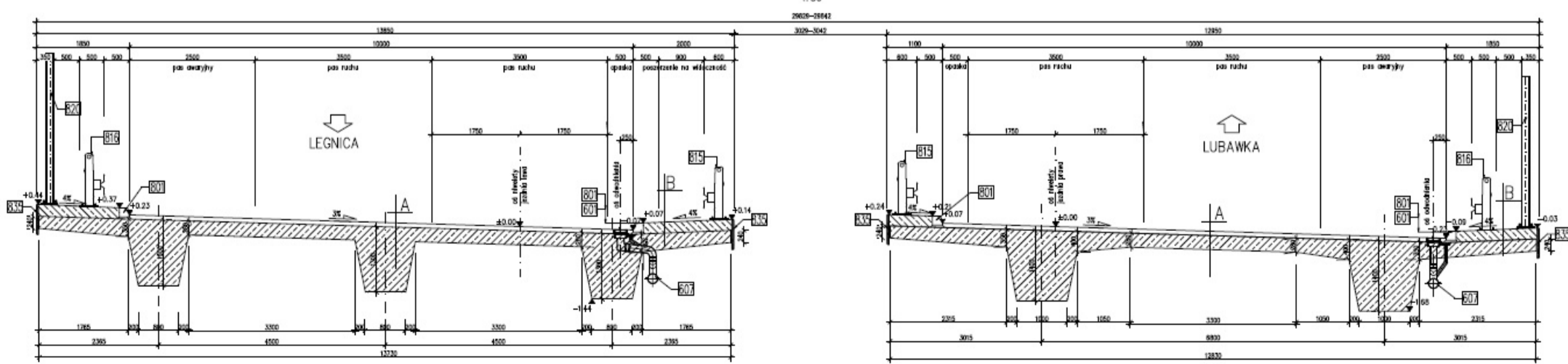
## km 52+994,25



Legenda: Stan na dzień 25.06.2023 r.

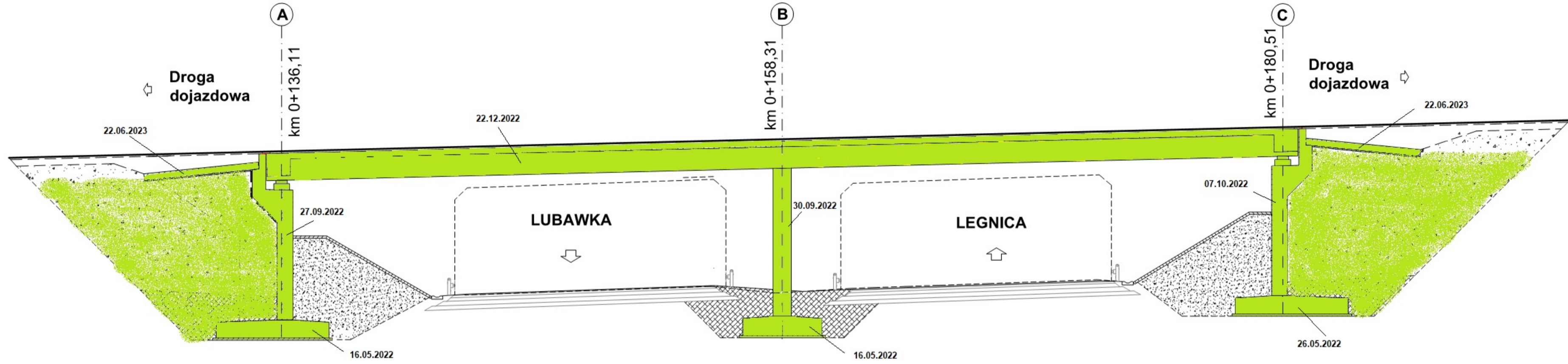
- Roboty w trakcie wykonywania
- Roboty zakończone

PRZEKRÓJ POPRZECZNY  
PRZEŚLONY, NORMALNY  
1:50



# WD-38

## km 53+798,79



**Legenda: Stan na dzień 25.06.2023 r.**

- Roboty w trakcie wykonywania
- Roboty zakończone

**PRZEKRÓJ POPRZECZNY**  
PRZESŁONY, NORMALNY  
1:30

