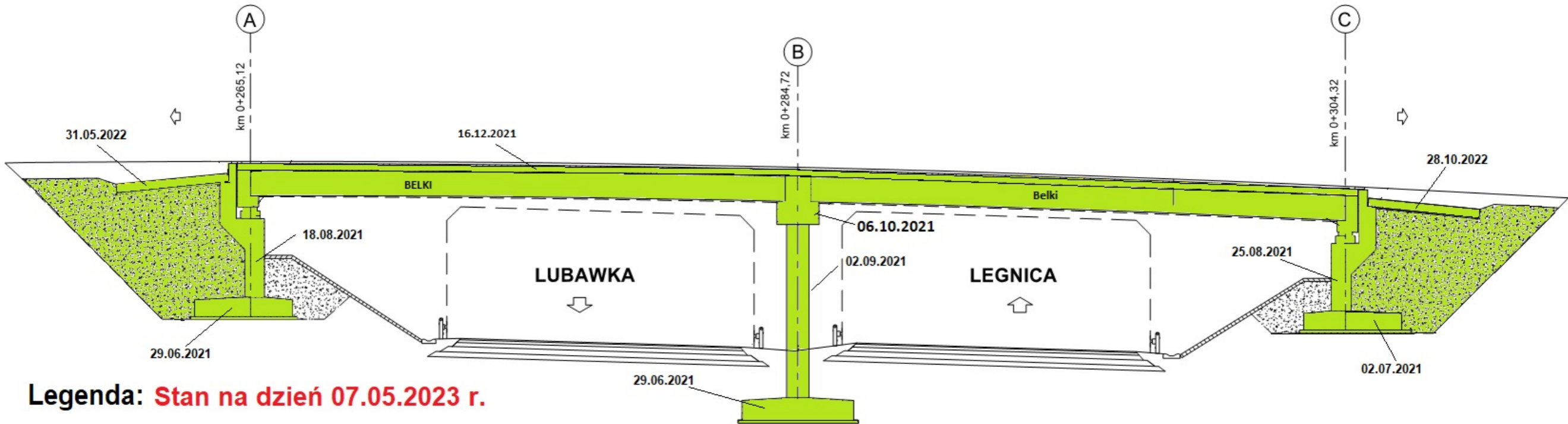


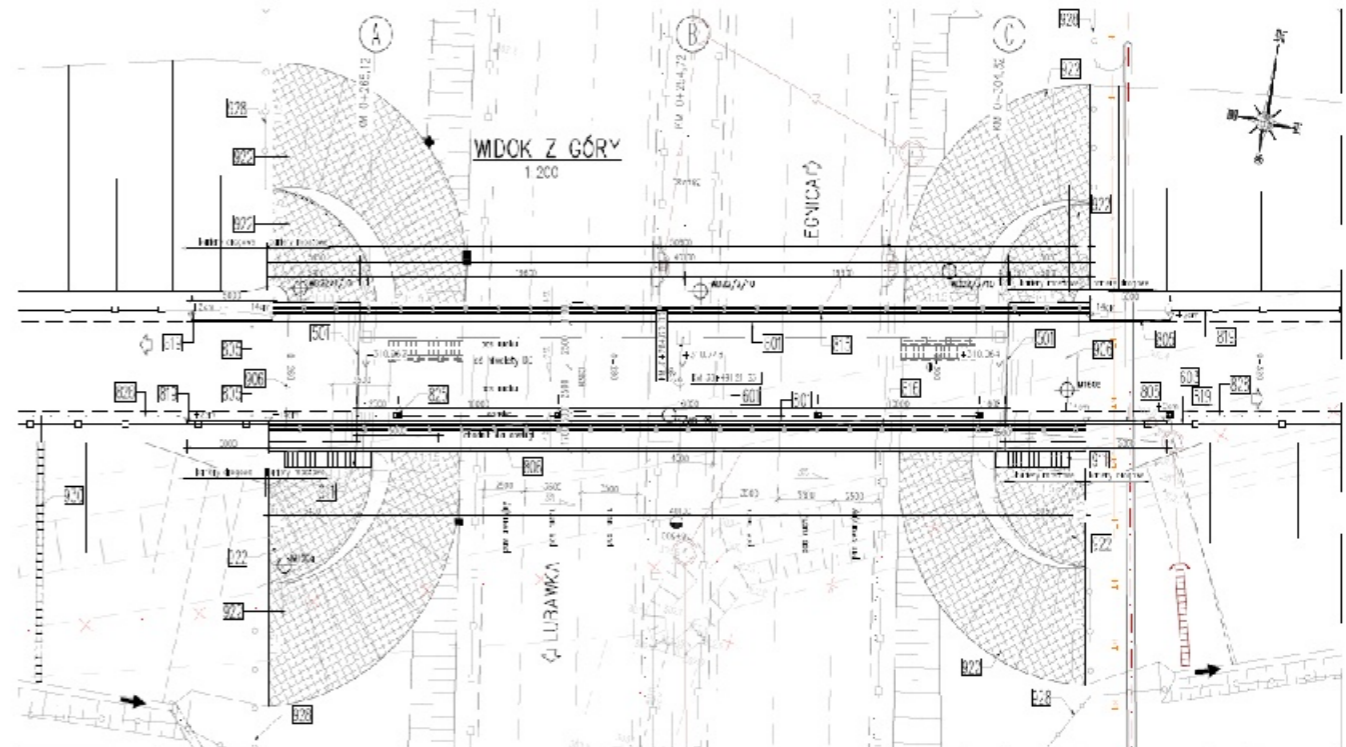
WD-22

km 38+491,21



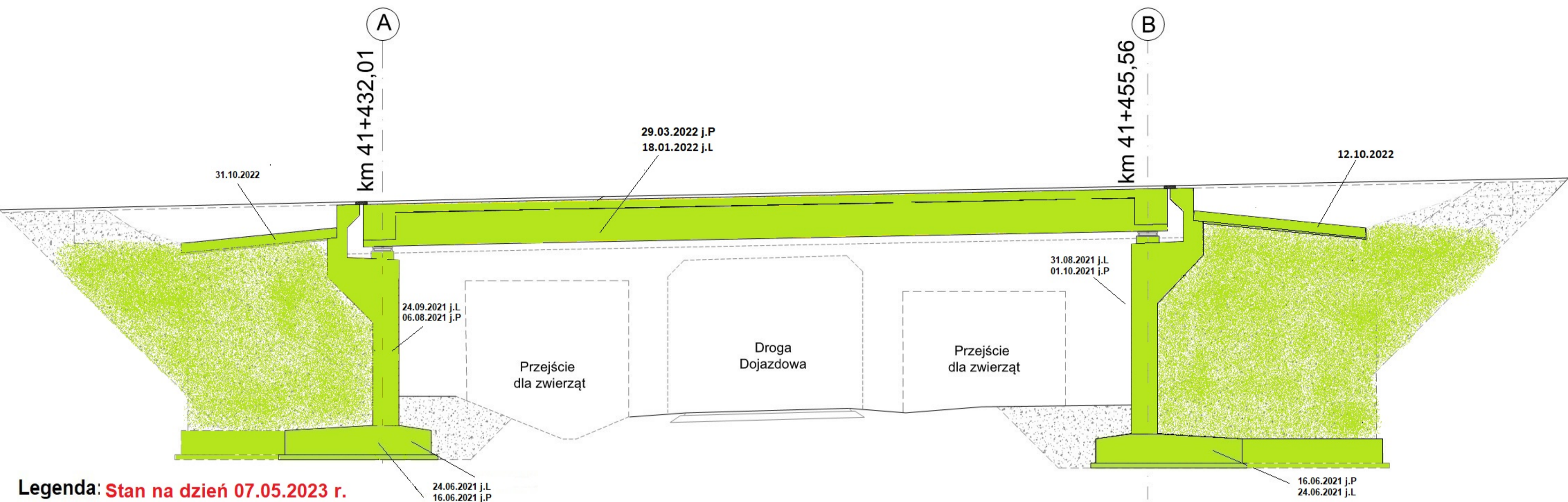
Legenda: **Stan na dzień 07.05.2023 r.**

-  Roboty w trakcie wykonywania
-  Roboty zakończone



WS-24

km 41+431,41



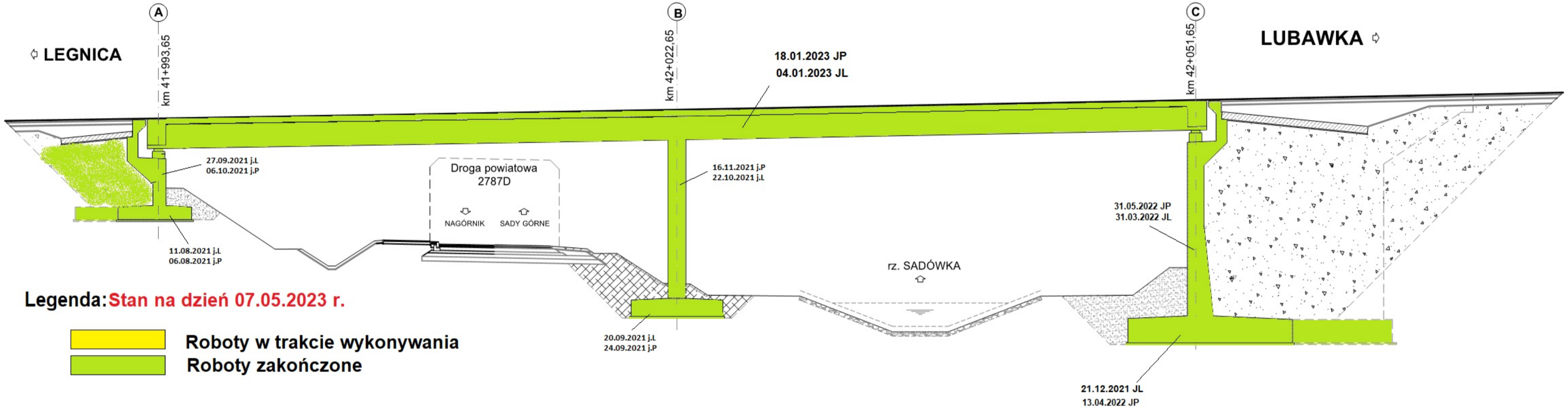
Legenda: Stan na dzień 07.05.2023 r.

- Roboty w trakcie wykonywania
- Roboty zakończone



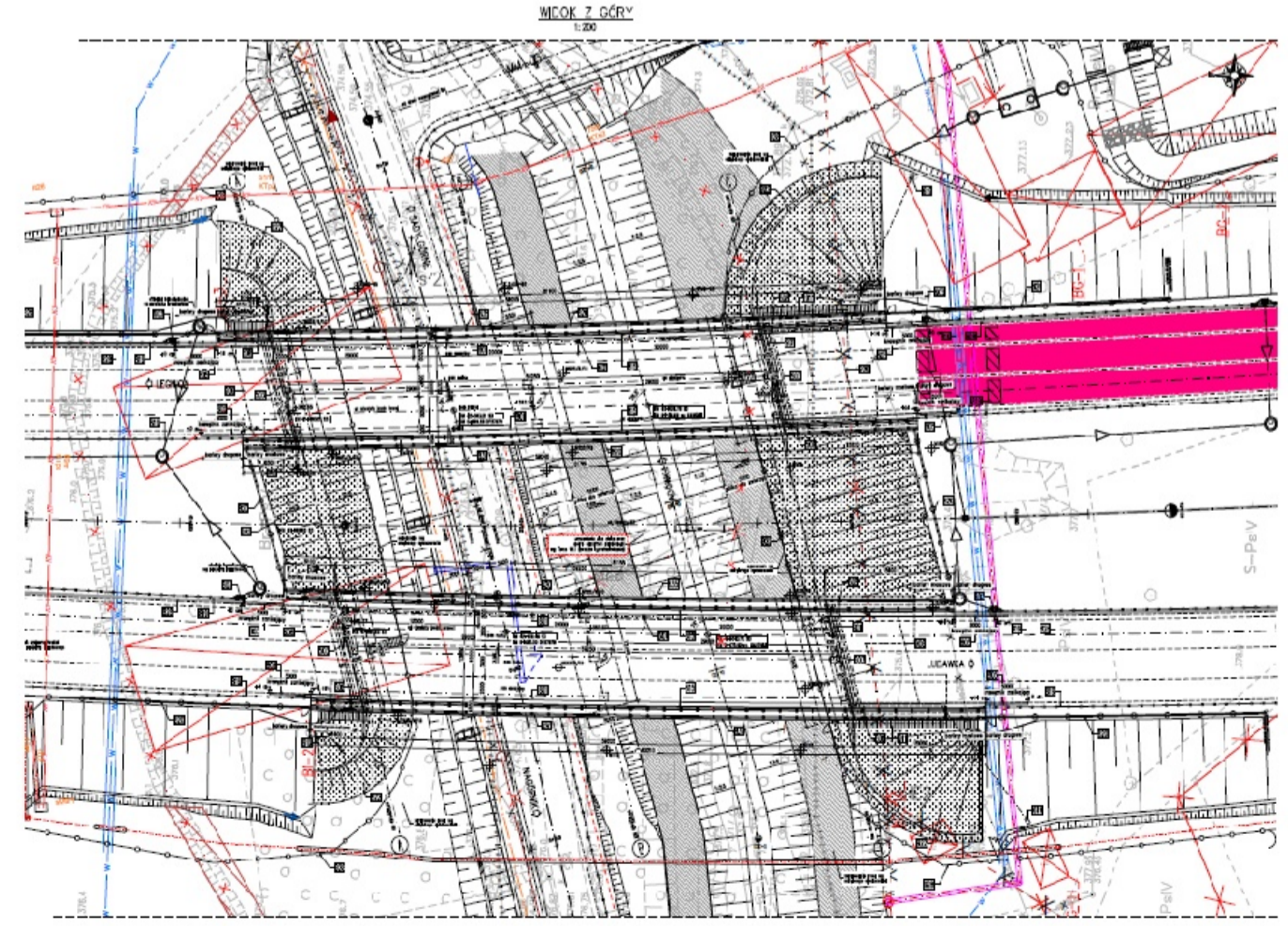
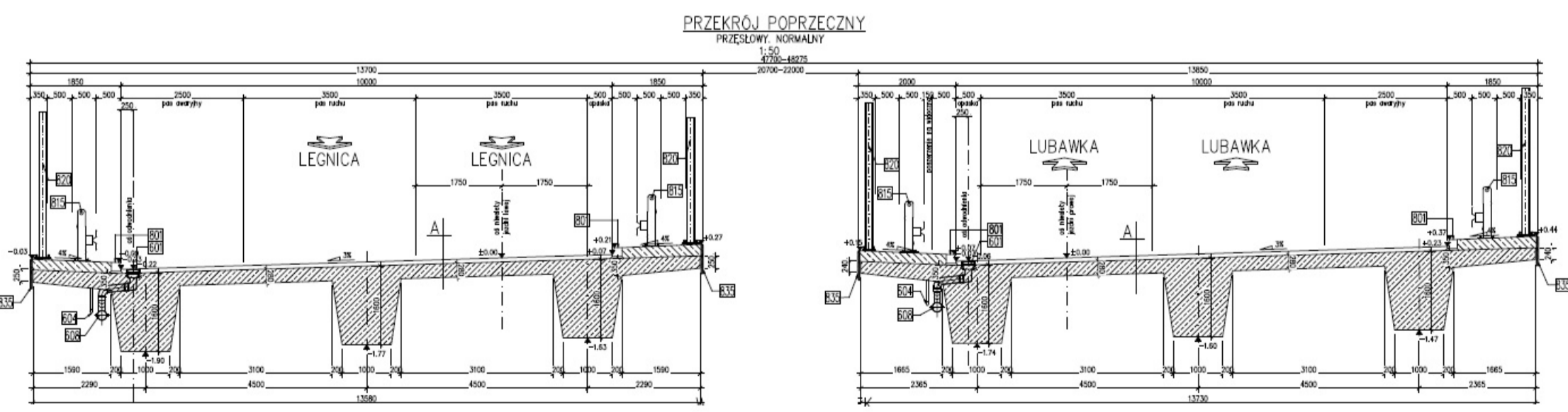
MS-25

km 41+996,65



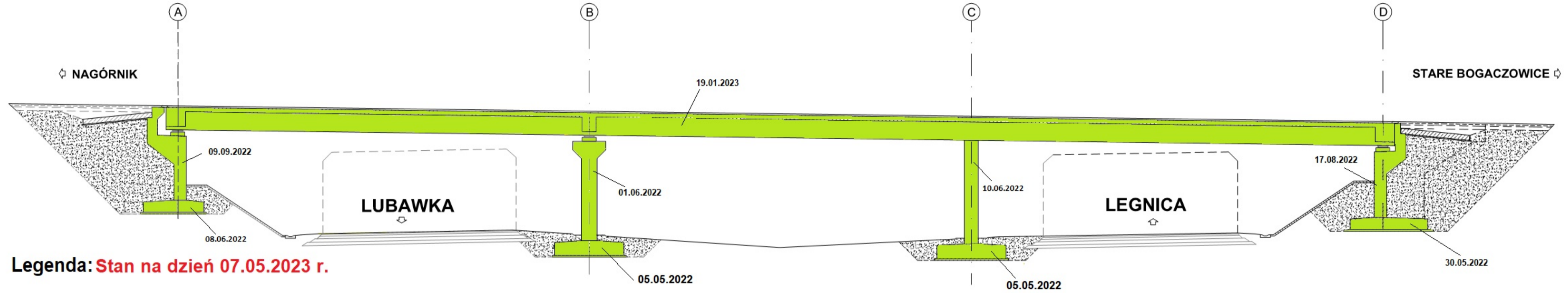
Legenda: Stan na dzień 07.05.2023 r.

- Roboty w trakcie wykonywania
- Roboty zakończone



WD-27

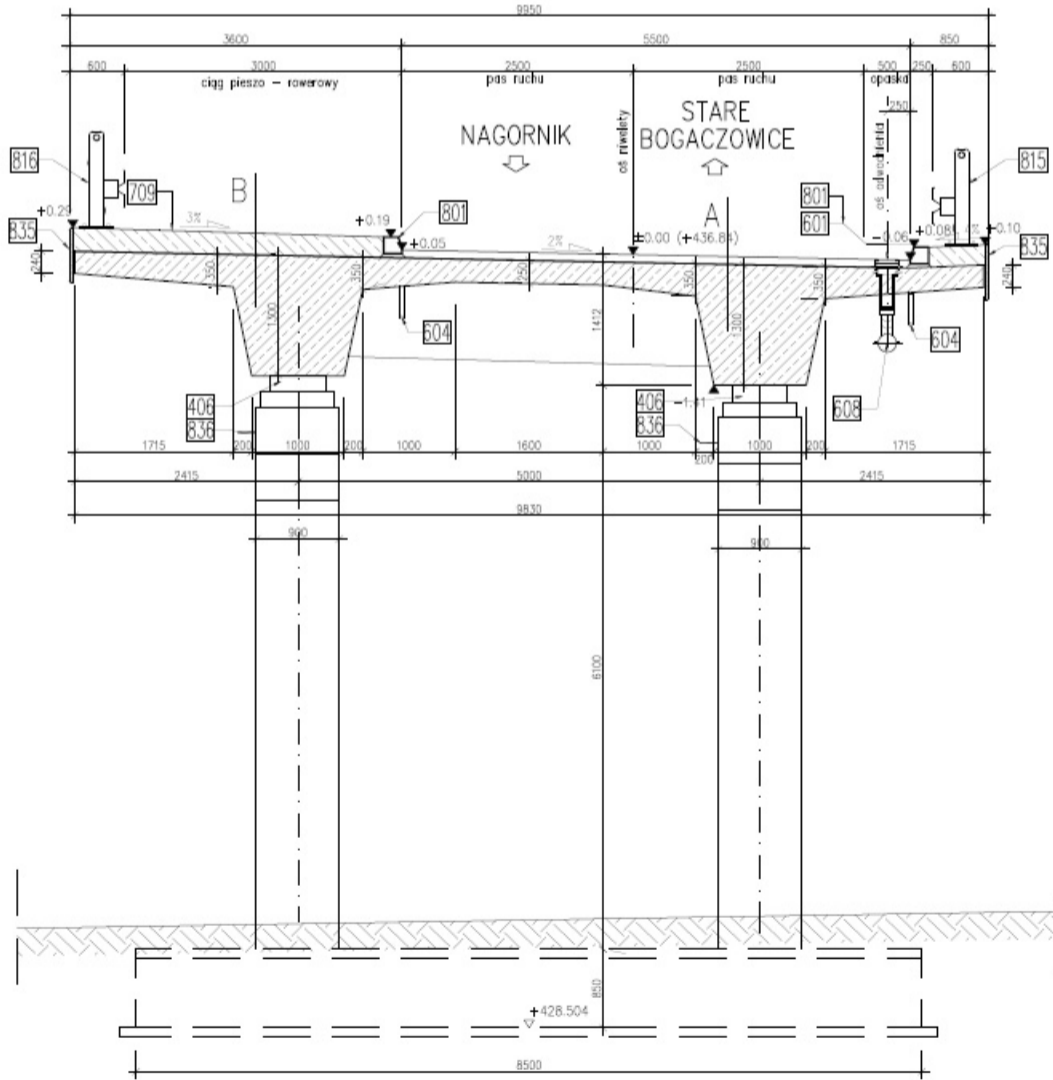
km 44+702,77



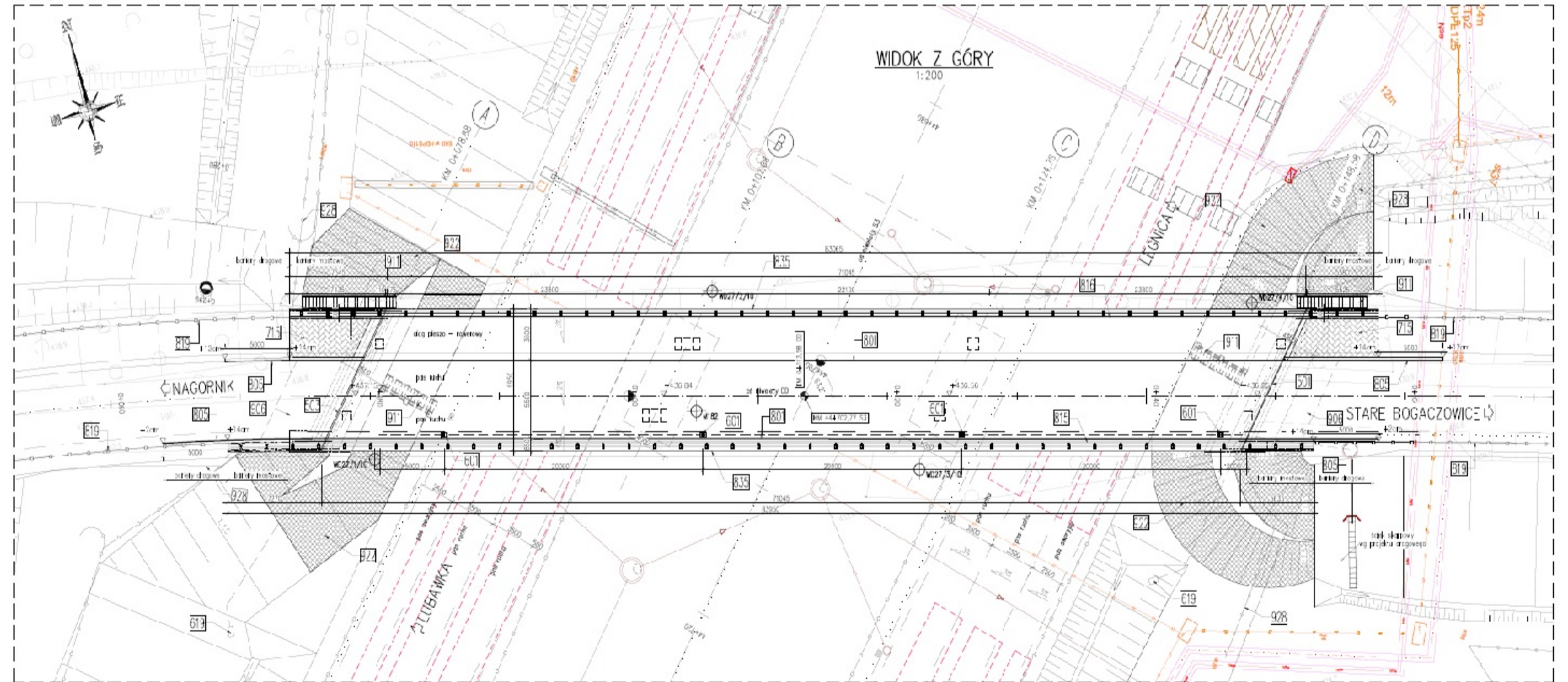
Legenda: Stan na dzień 07.05.2023 r.

- Roboty w trakcie wykonywania
- Roboty zakończone

PRZEKRÓJ POPRZECZNY
Z WIDOKIEM NA FILAR
1:50

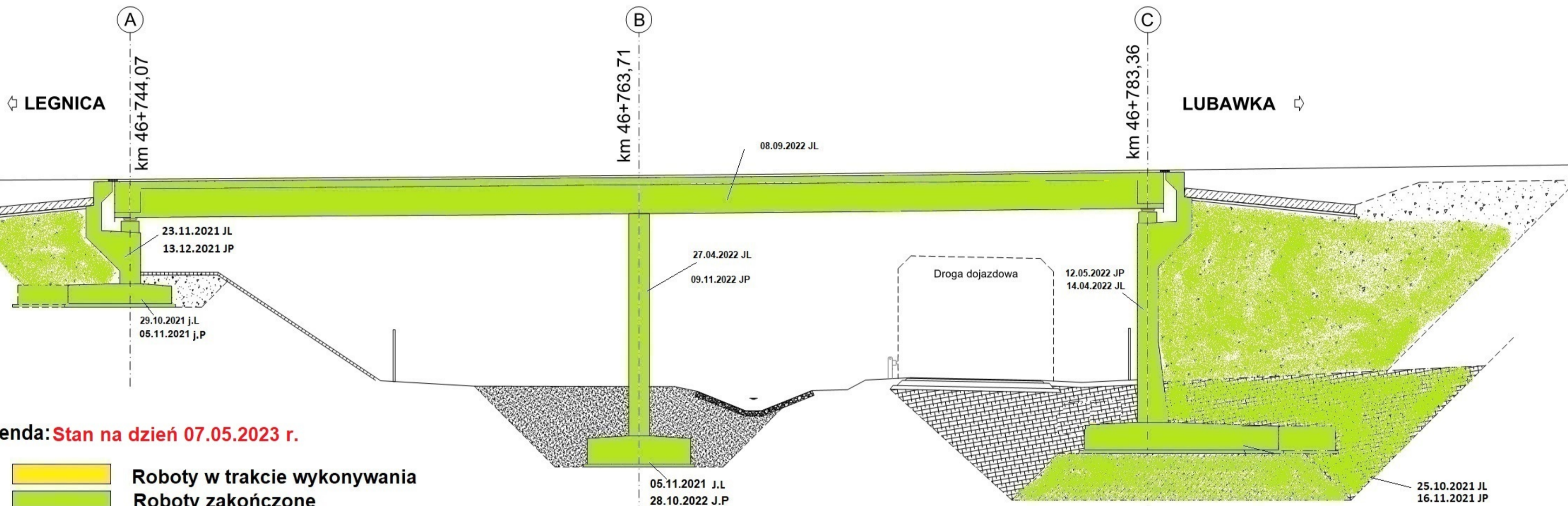


WIDOK Z GÓRY
1:200

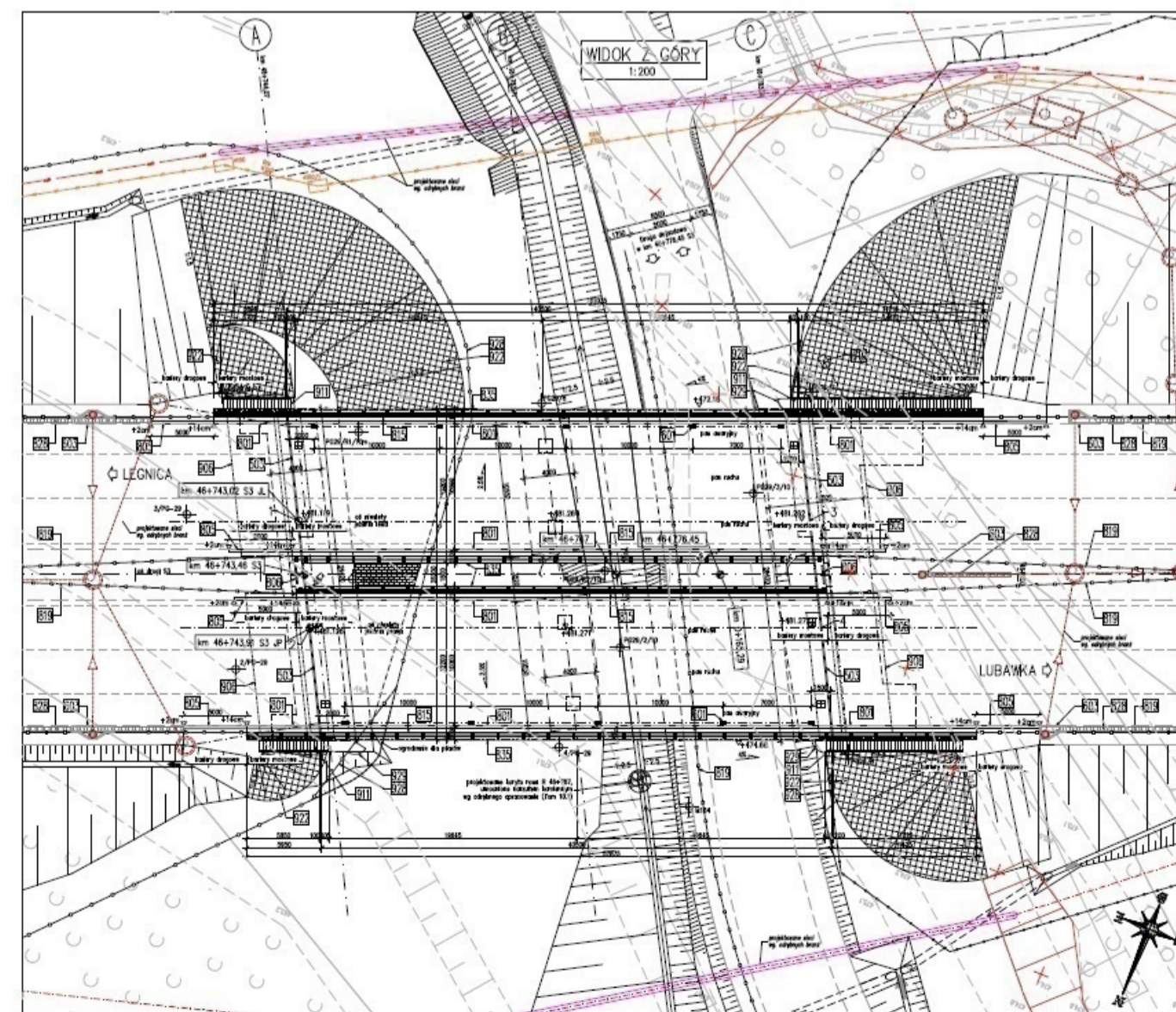
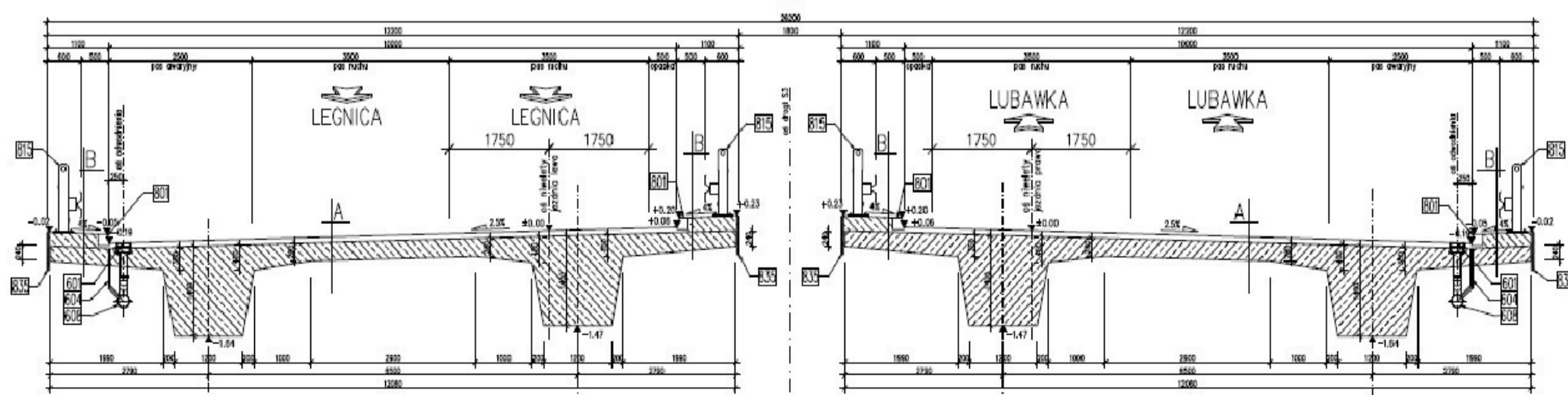


PG-29

km 46+743,46



PRZEKRÓJ POPRZECZNY
PRZEŚLÓWY NORMALNY
1:50

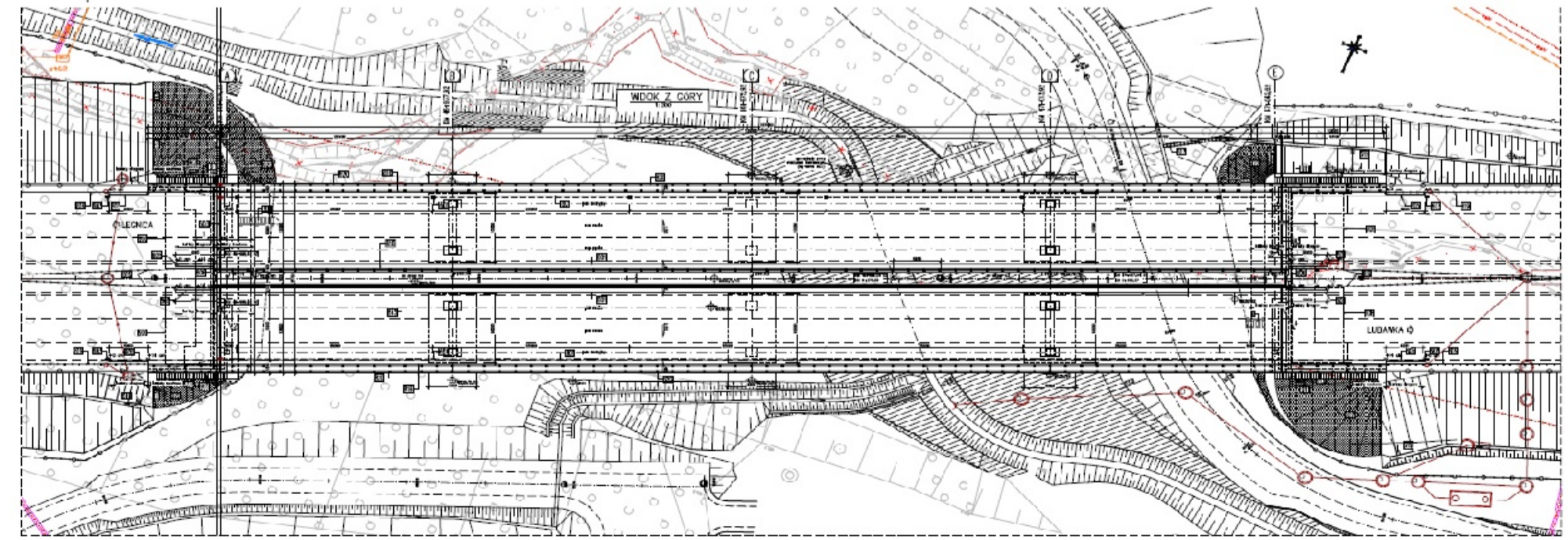
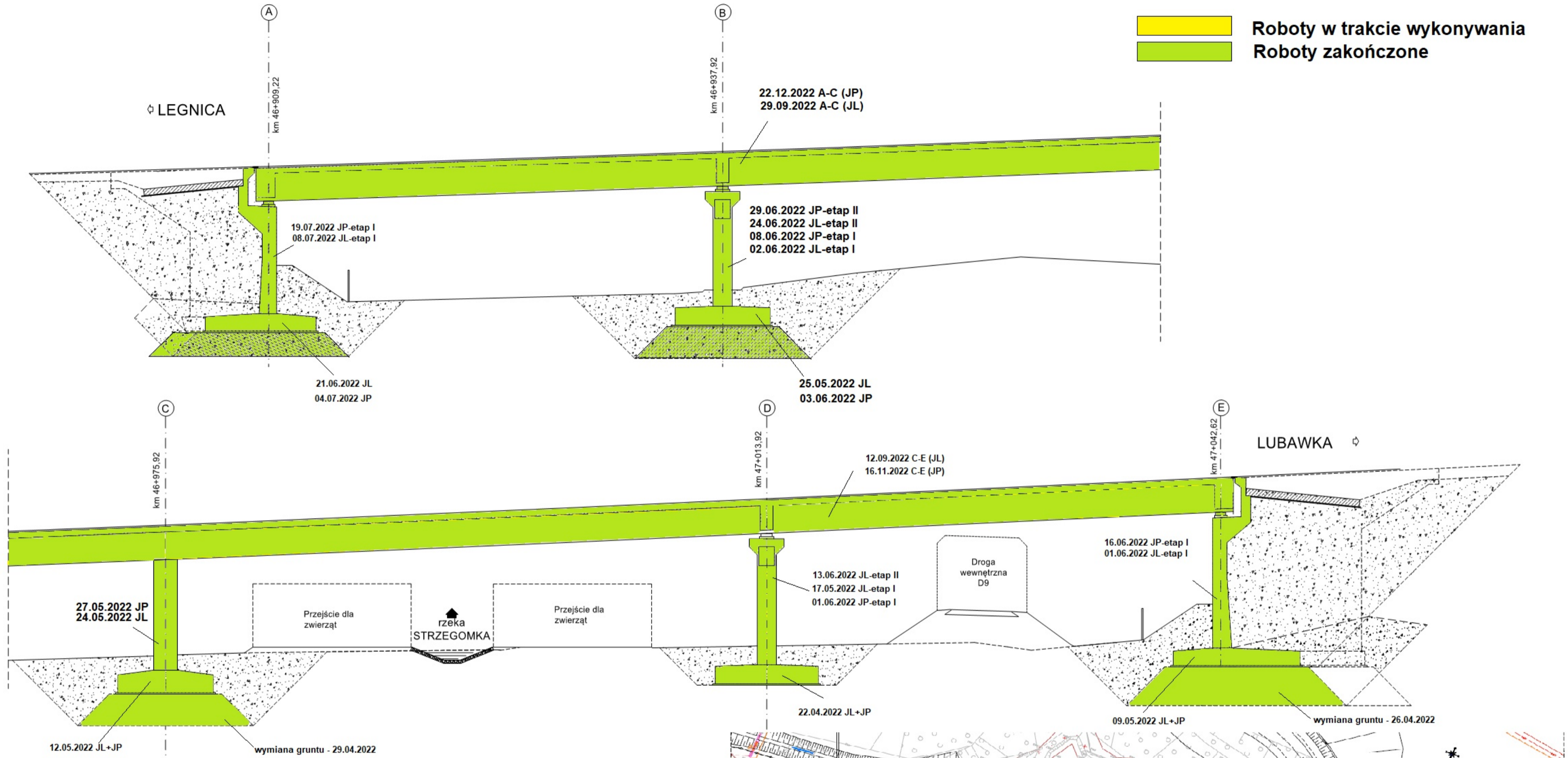


WS-30

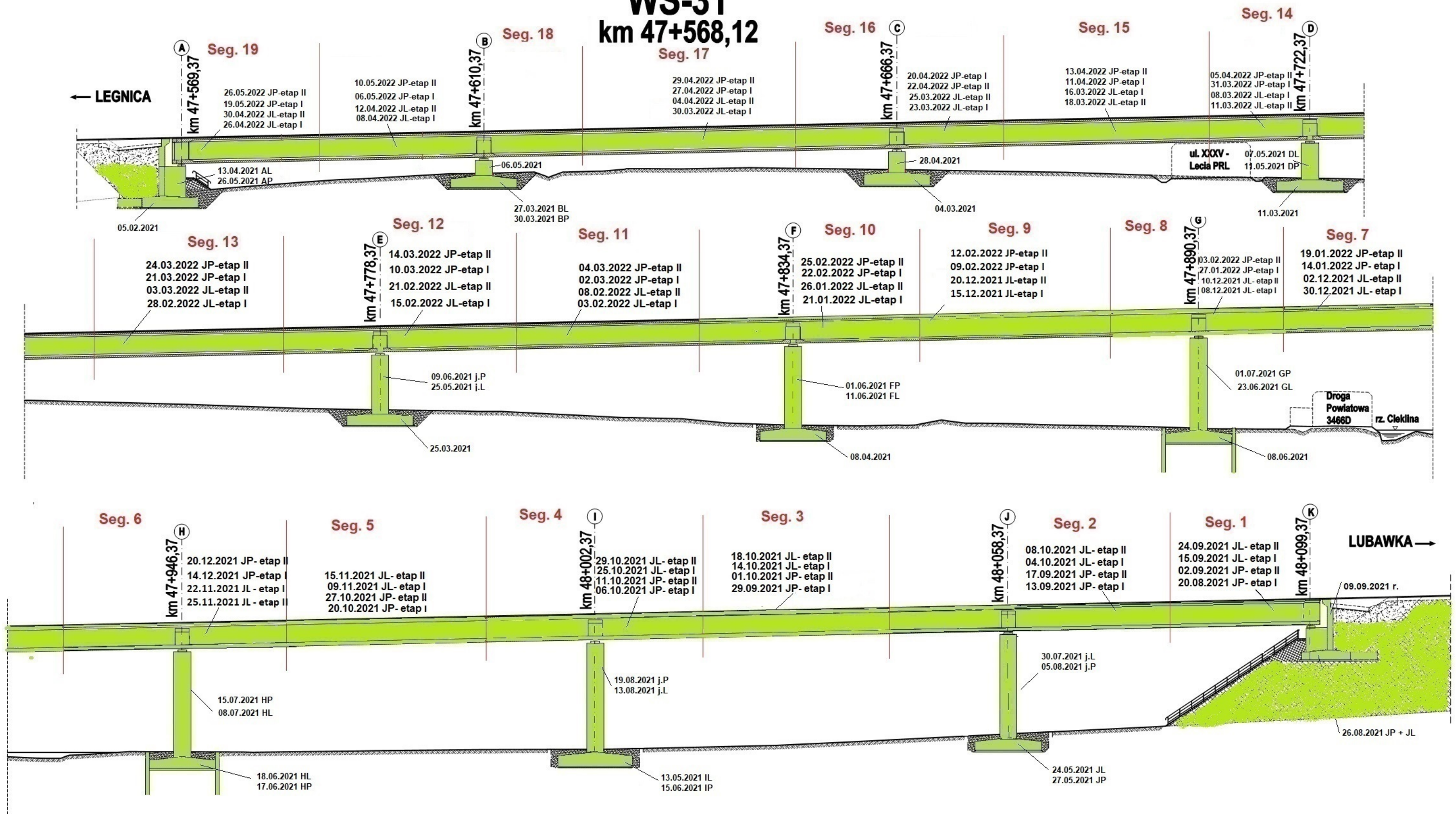
km 46+908.42

Legenda: **Stan na dzień 07.05.2023 r.**

- Roboty w trakcie wykonywania
- Roboty zakończone

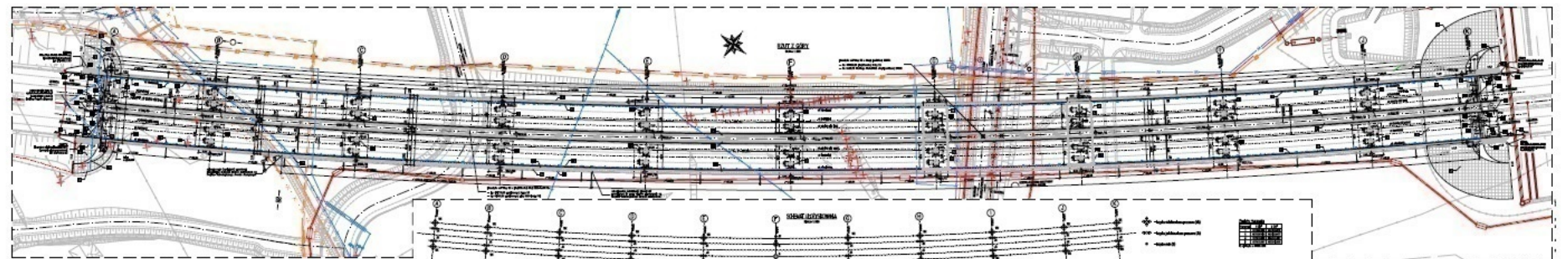
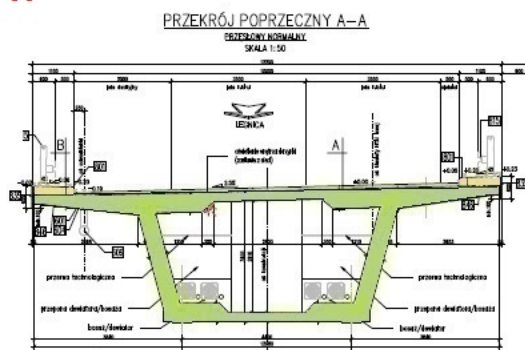


WS-31 km 47+568,12



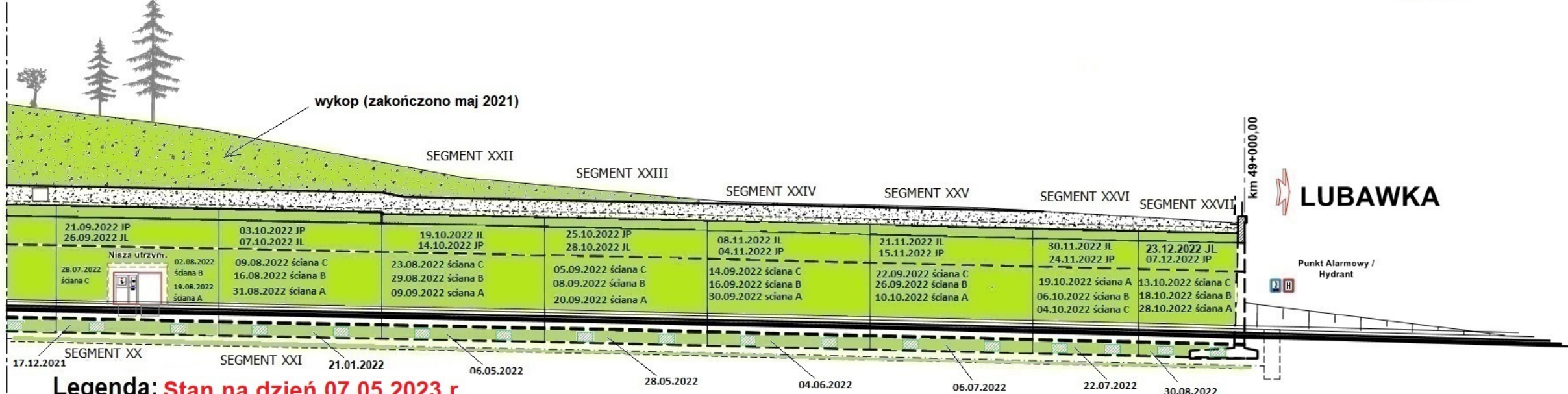
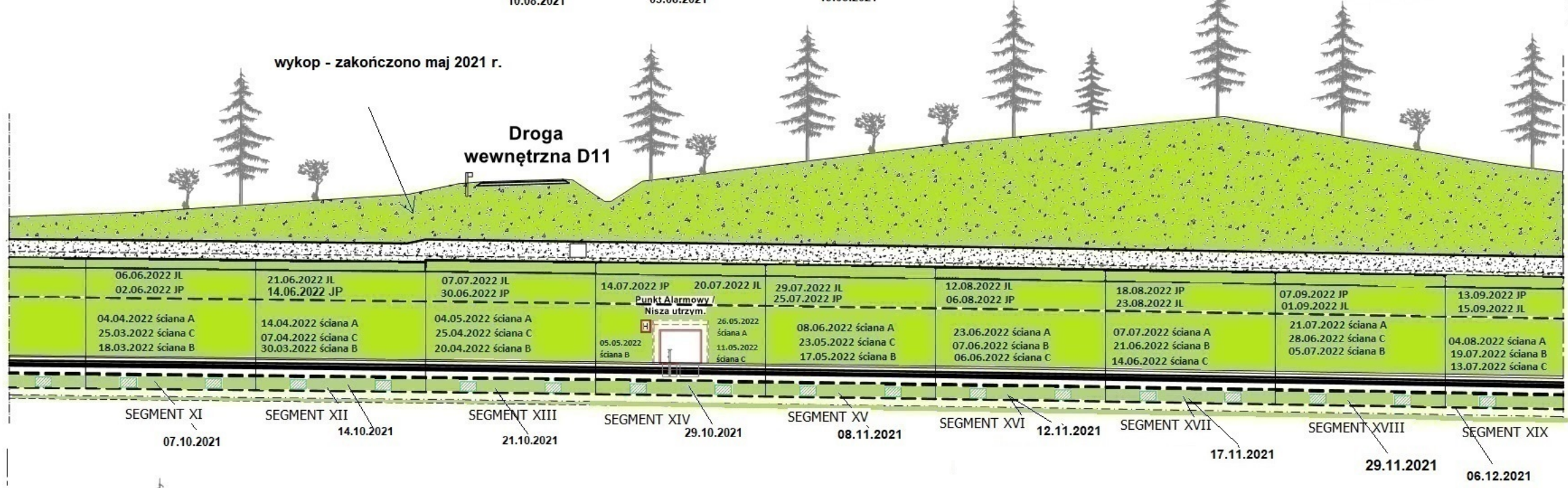
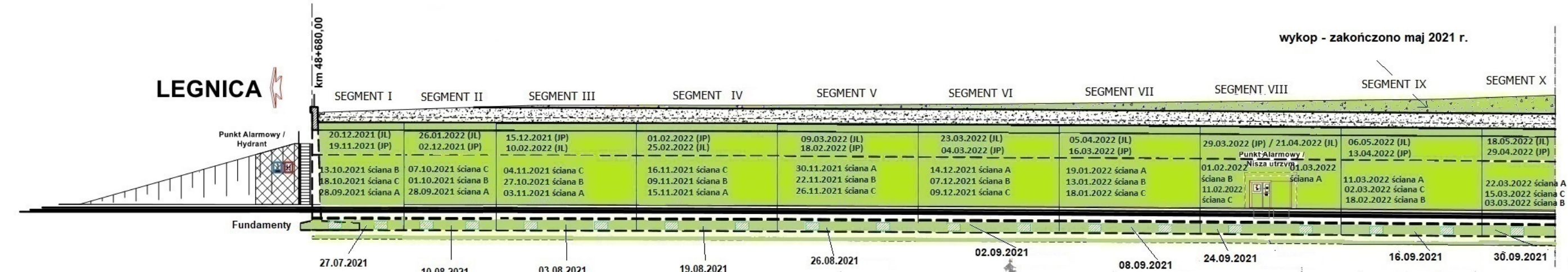
Legenda: Stan na dzień 07.05.2023 r.

- Roboty w trakcie
- Roboty zakończone



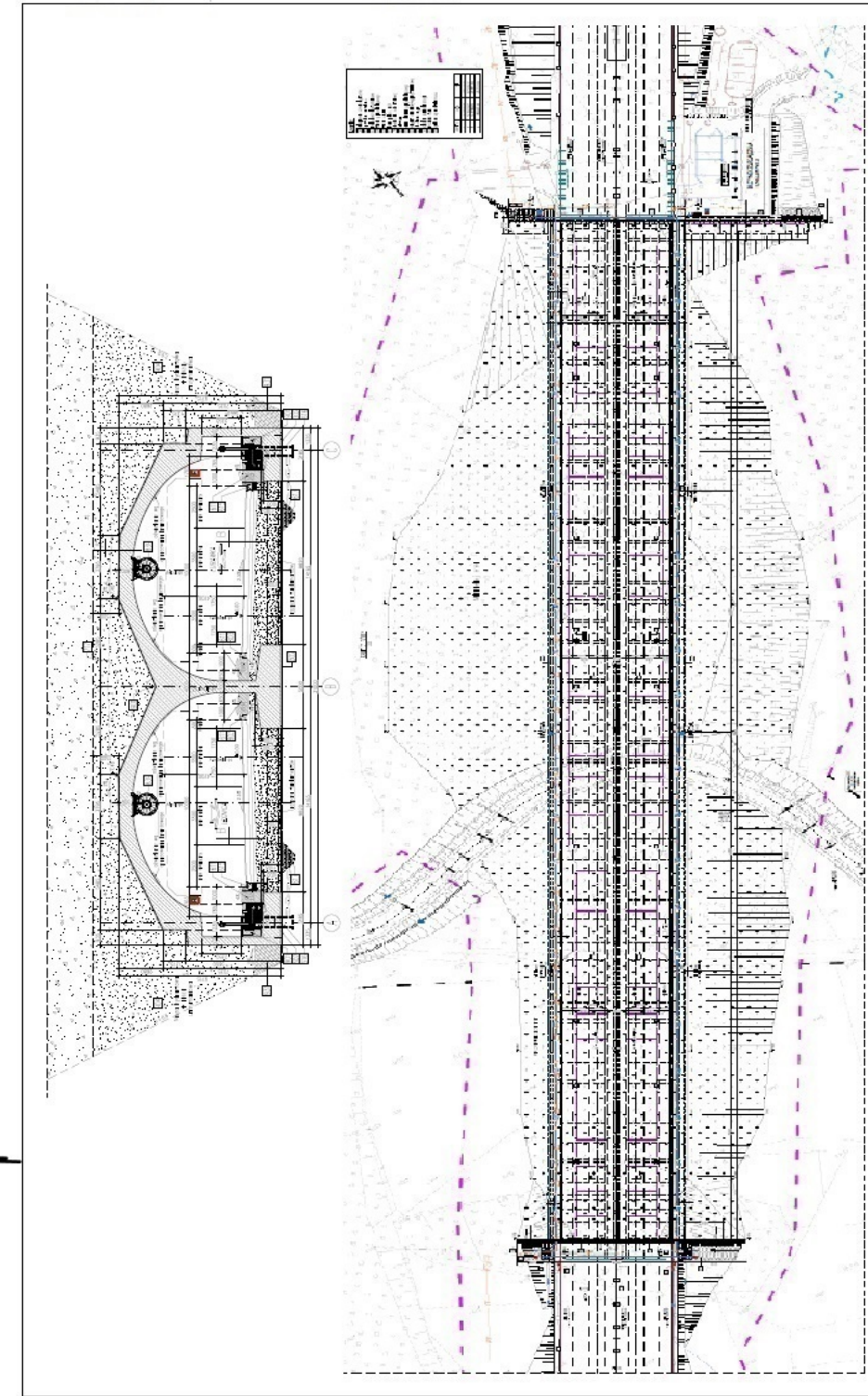
TUNEL TS-32

km 48+680,00 - 49+000,00



Legenda: Stan na dzień 07.05.2023 r.

- Roboty w trakcie wykonywania
- Roboty zakończone

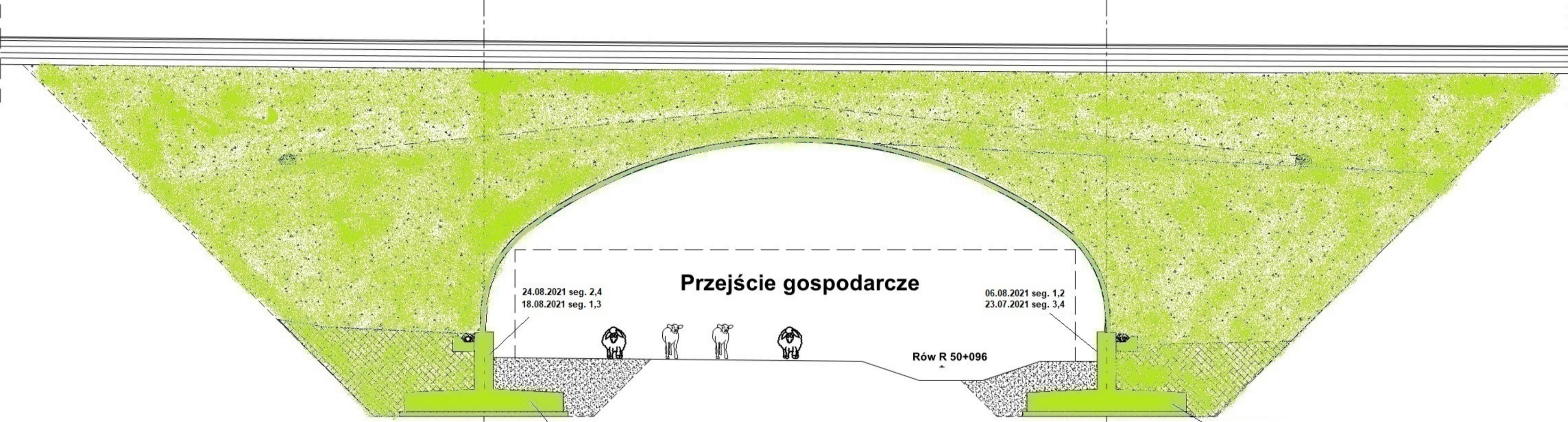


PG 10.1

km 50+097,00

← LEGNICA

LUBAWKA →



24.08.2021 seg. 2,4
18.08.2021 seg. 1,3

06.08.2021 seg. 1,2
23.07.2021 seg. 3,4

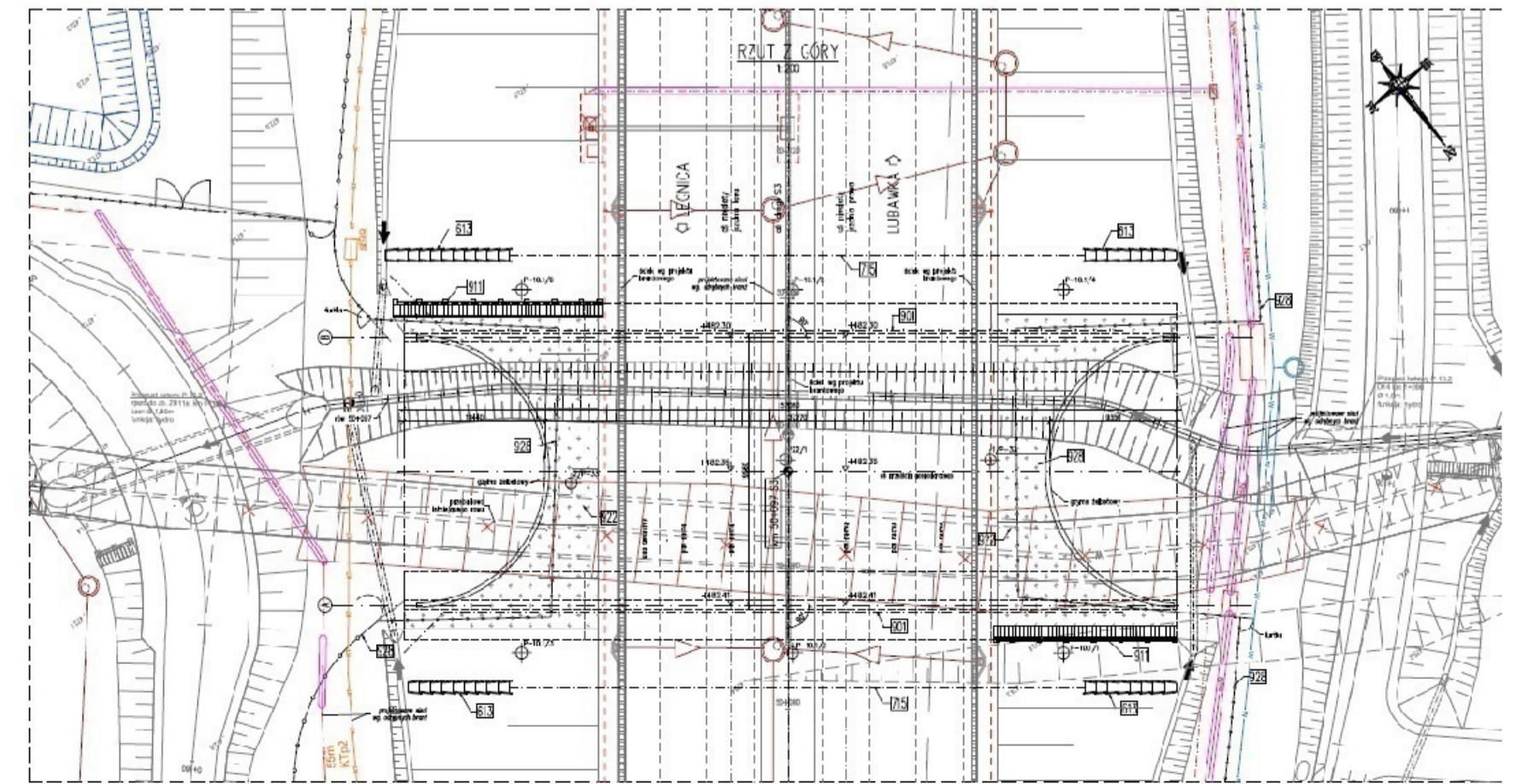
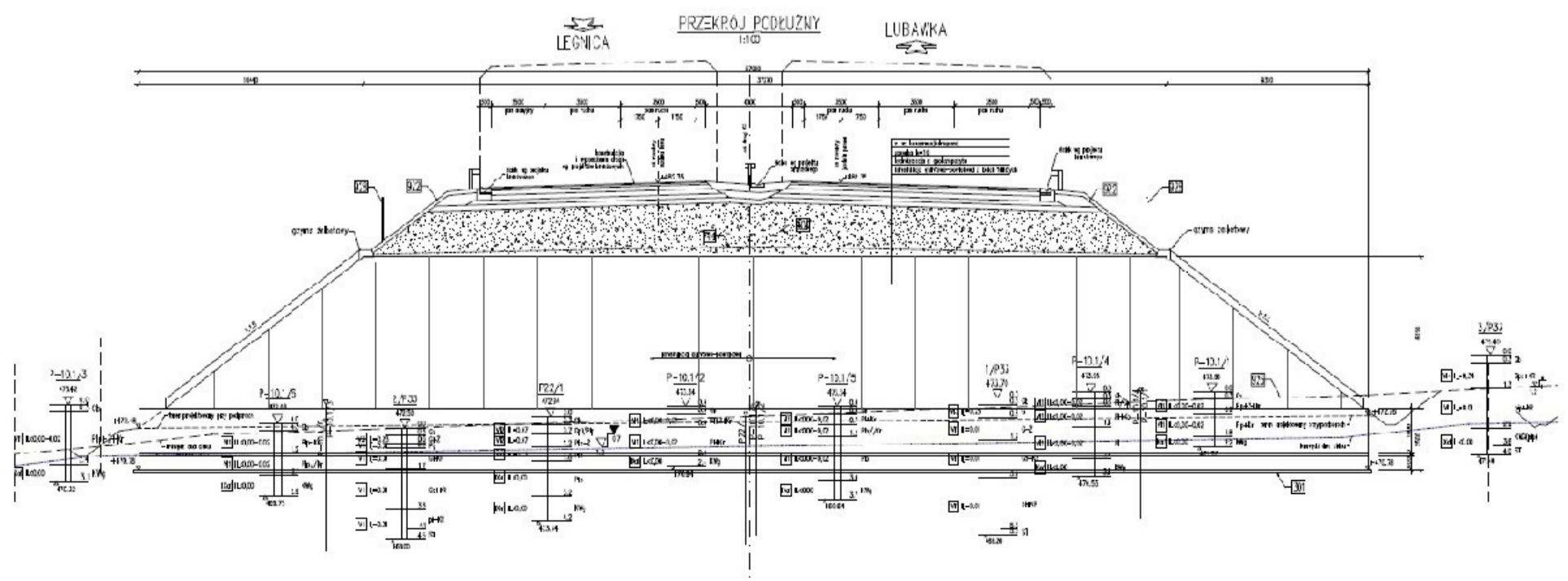
Rów R 50+096

05.07.2021 seg. 1,3
24.06.2021 seg. 2,4

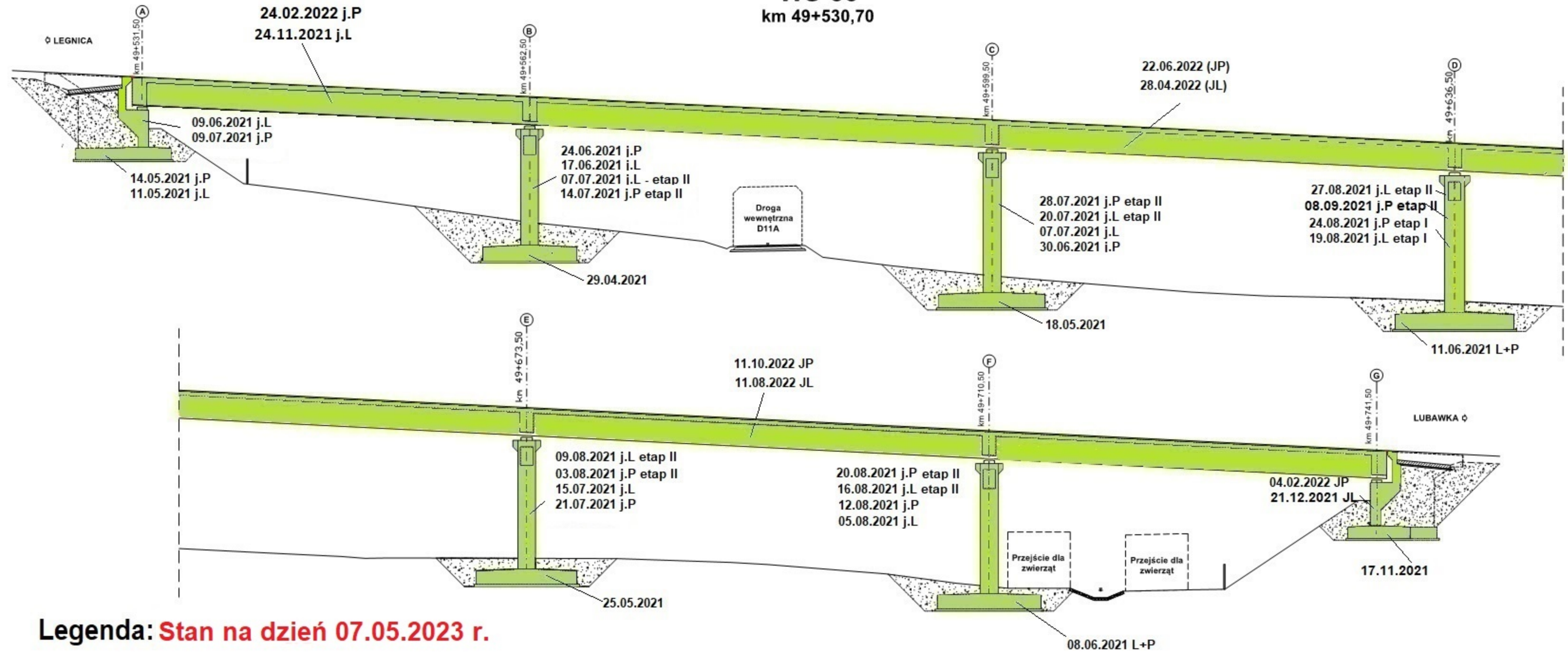
08.07.2021 seg. 1,3
29.07.2021 seg. 2,4

Legenda: Stan na dzień 07.05.2023 r.

- Roboty w trakcie wykonywania
- Roboty zakończone

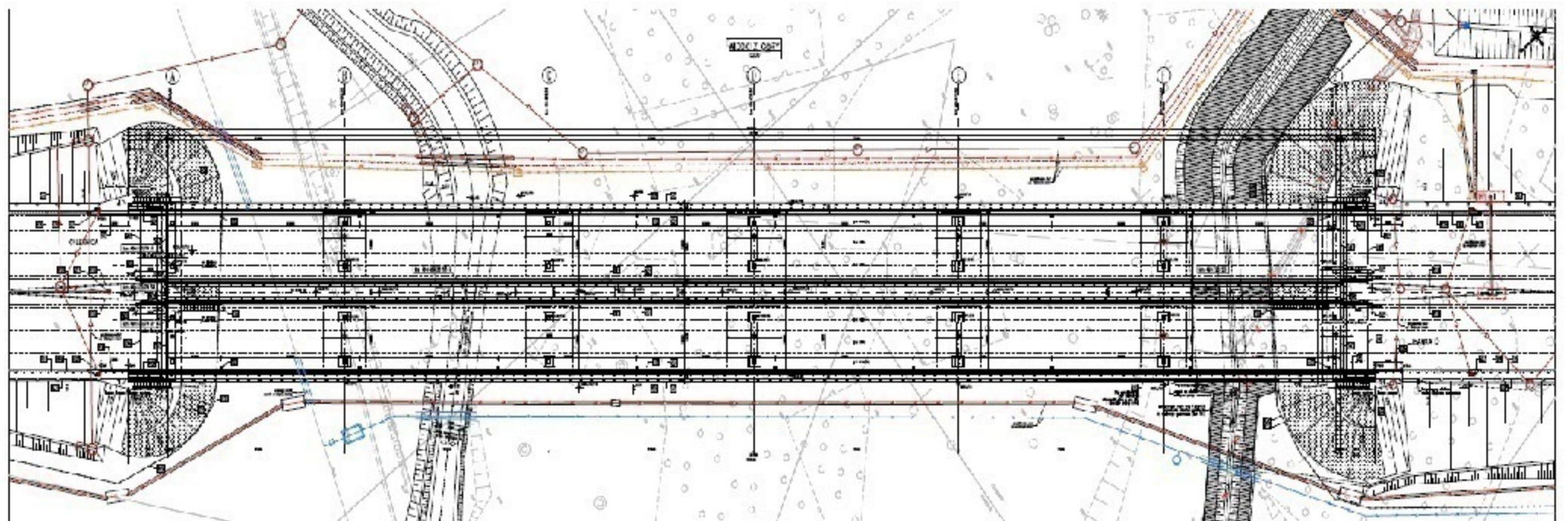
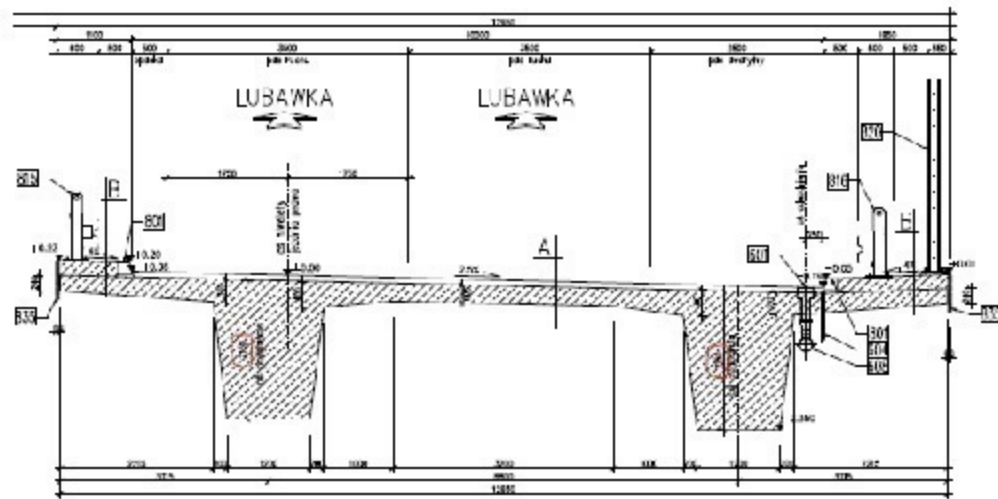


WS-33
km 49+530,70



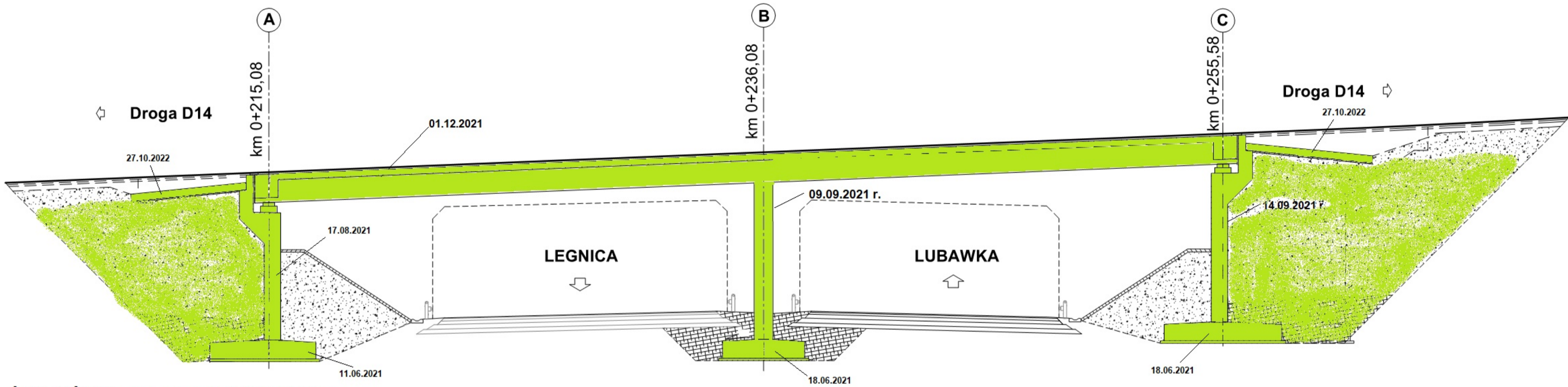
Legenda: Stan na dzień 07.05.2023 r.

- Roboty w trakcie wykonywania
- Roboty zakończone



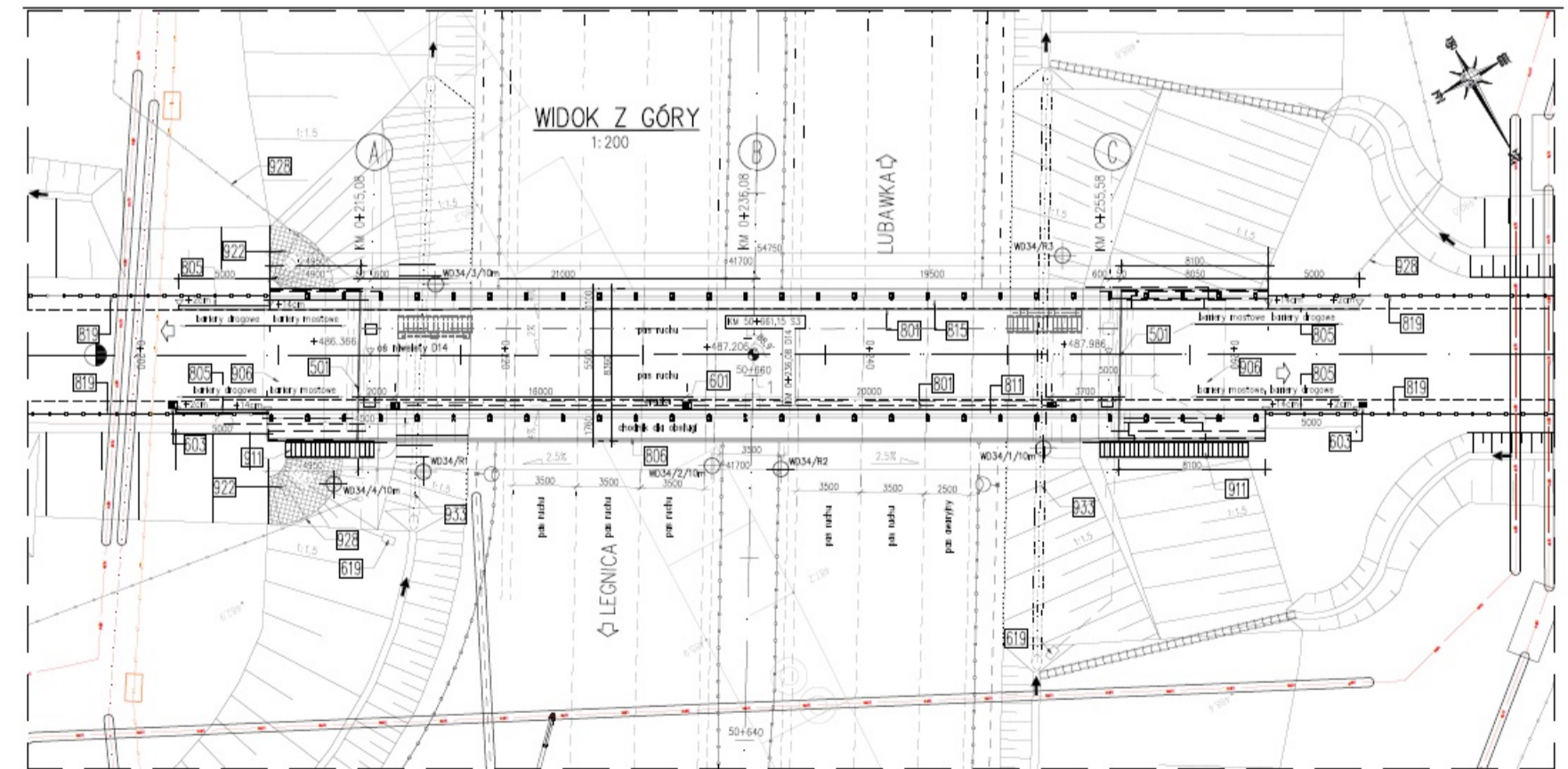
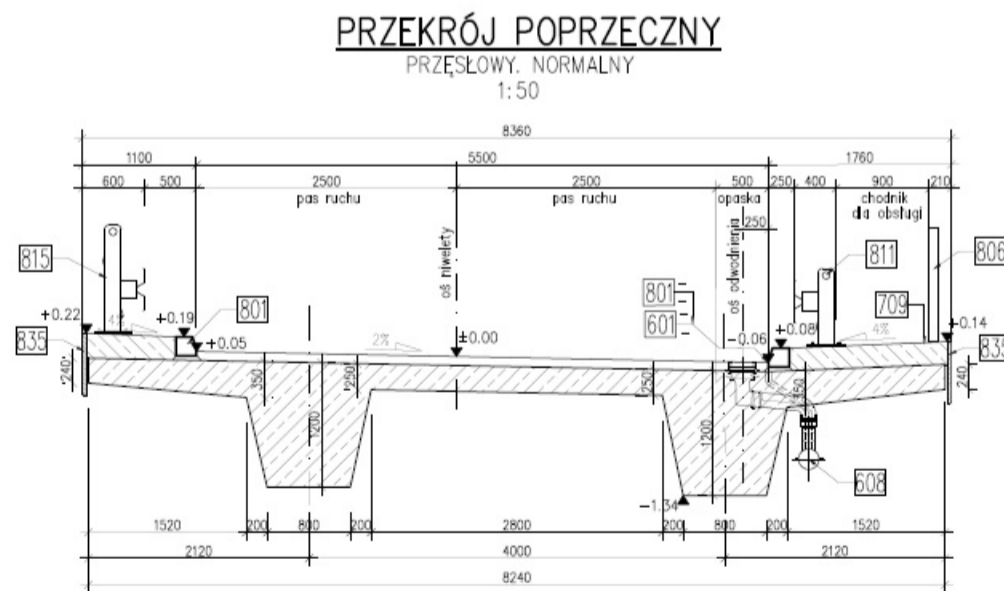
WD-34

km 50+661,15



Legenda: Stan na dzień 07.05.2023 r.

- Roboty w trakcie wykonywania
- Roboty zakończone



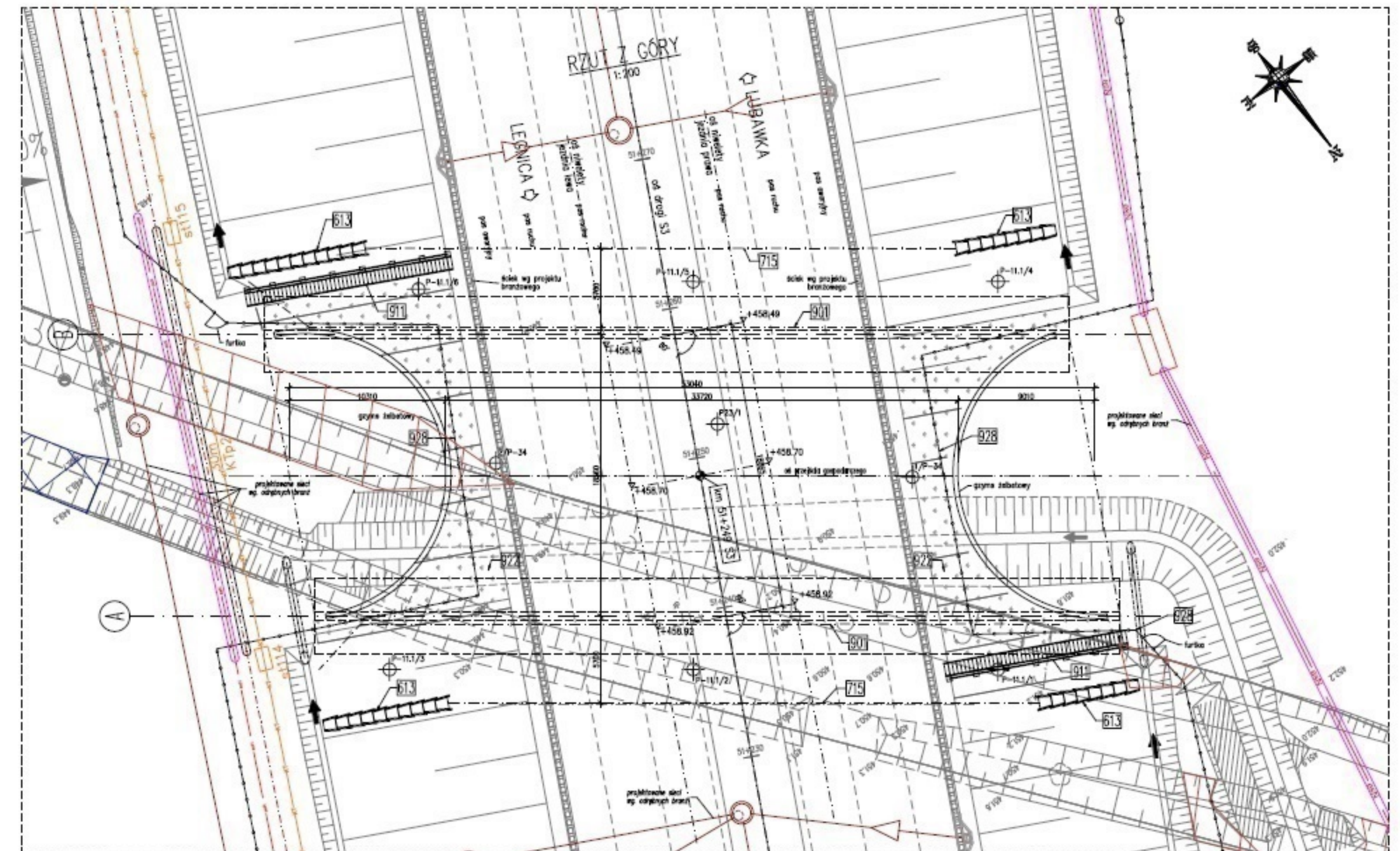
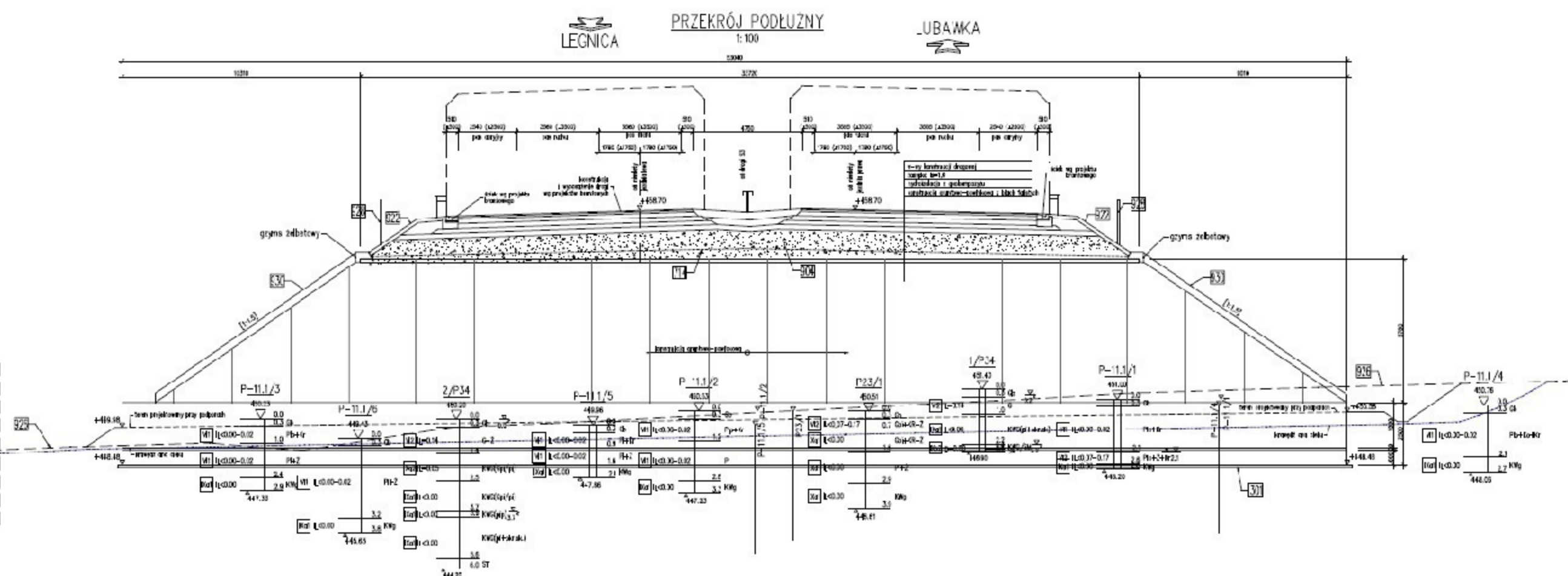
PG 11.1

km 51+249,00

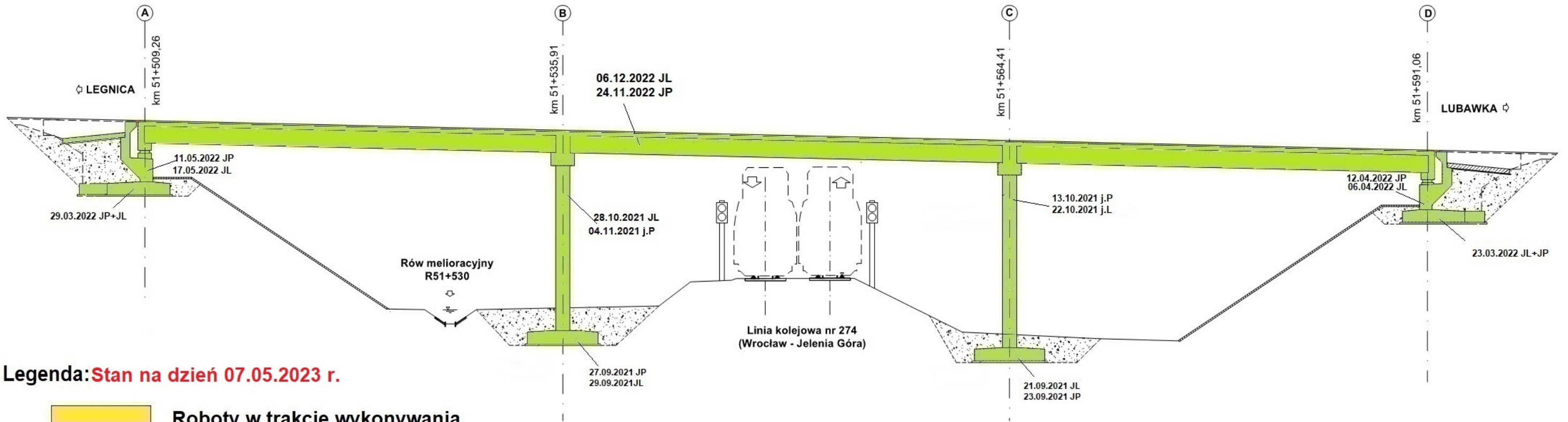


Legenda: Stan na dzień 07.05.2023 r.

- Roboty w trakcie wykonywania
- Roboty zakończone

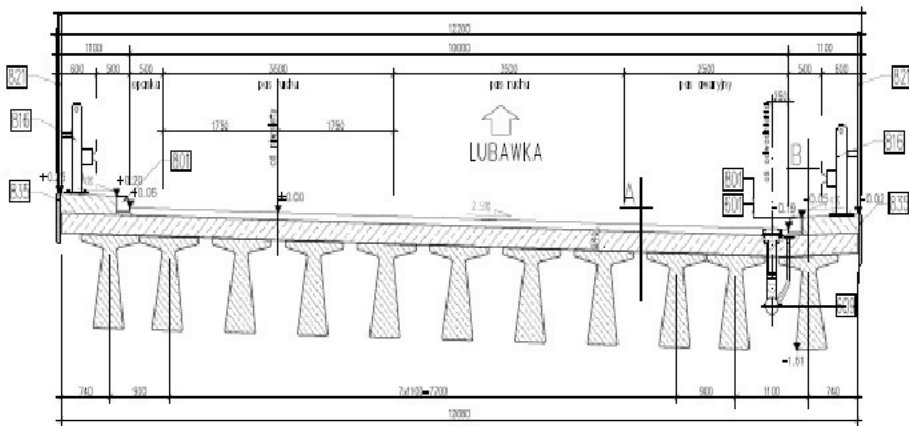


WS-35 km 51+508,81



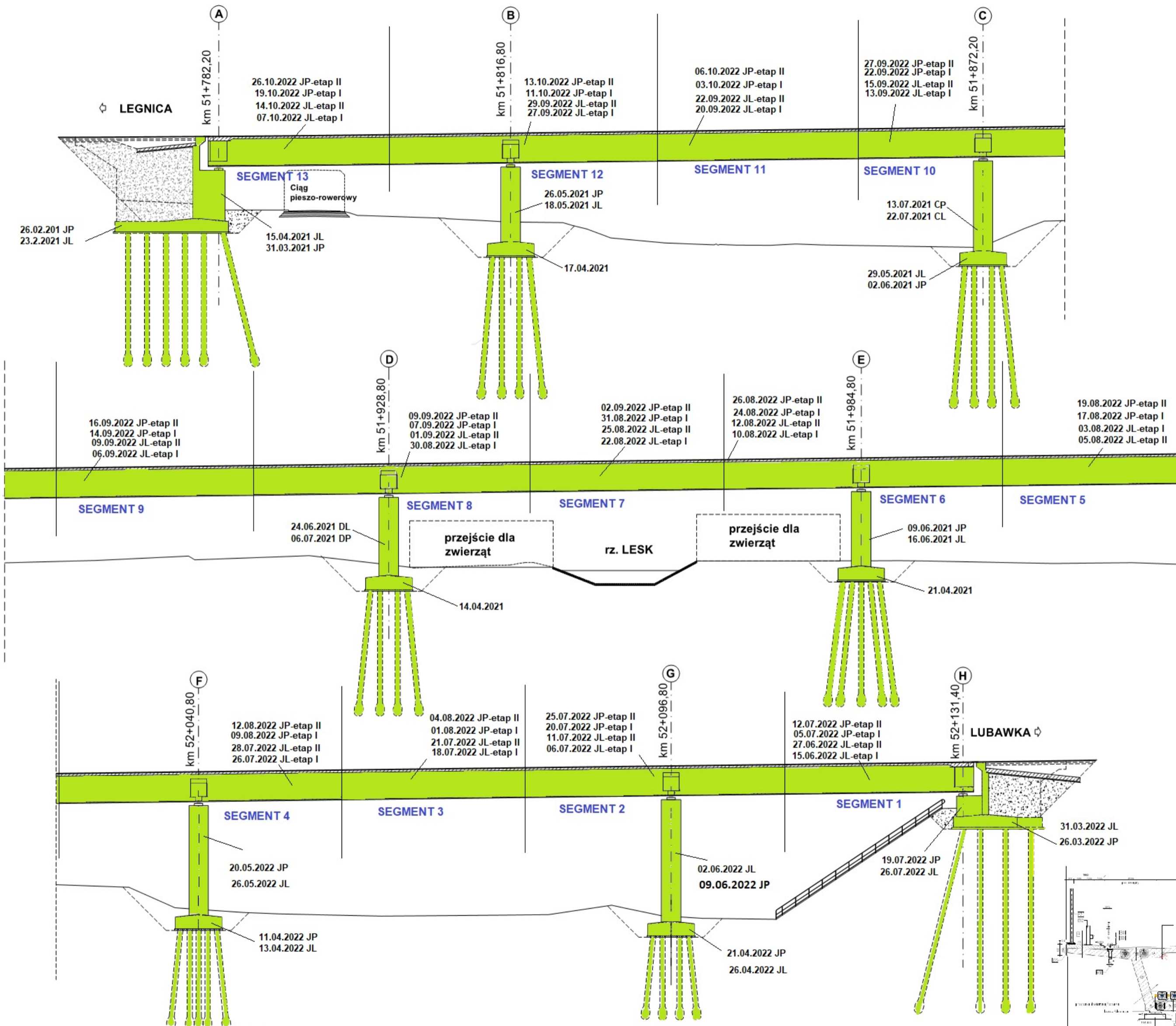
Legenda: Stan na dzień 07.05.2023 r.

- Roboty w trakcie wykonywania
- Roboty zakończone



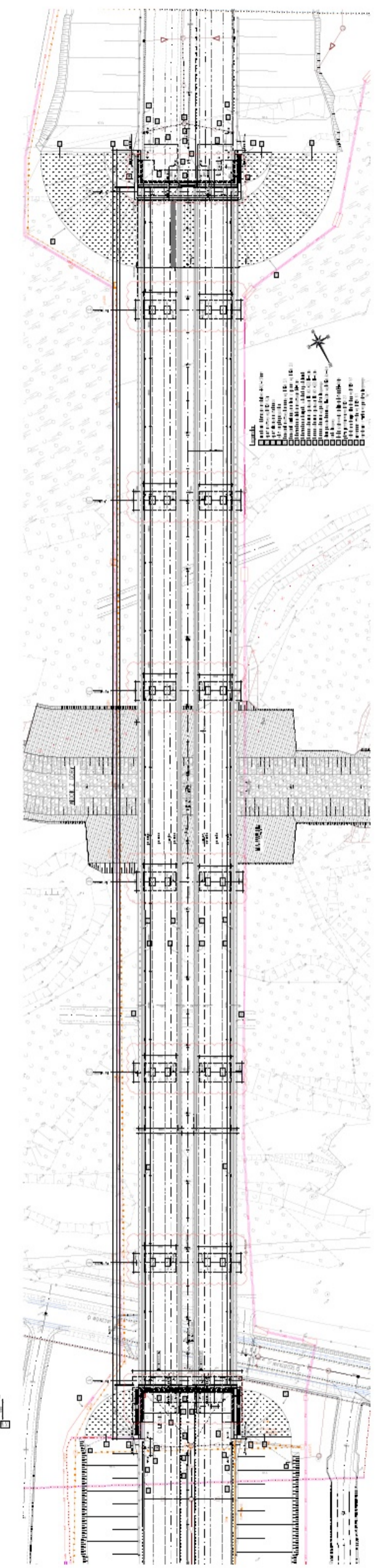
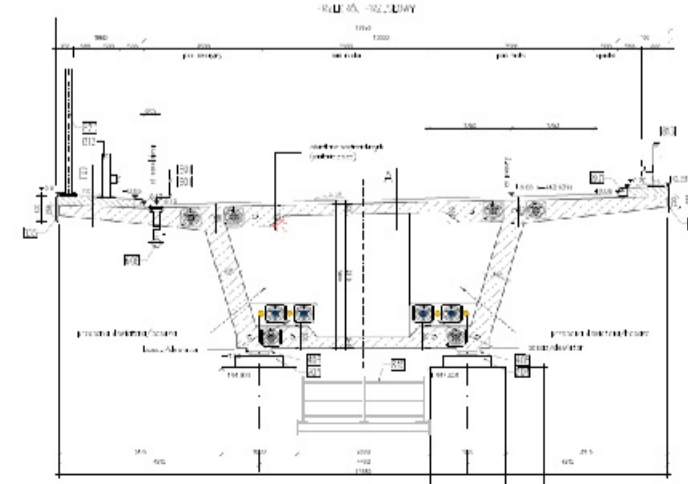
WS-36

km 51+780,95



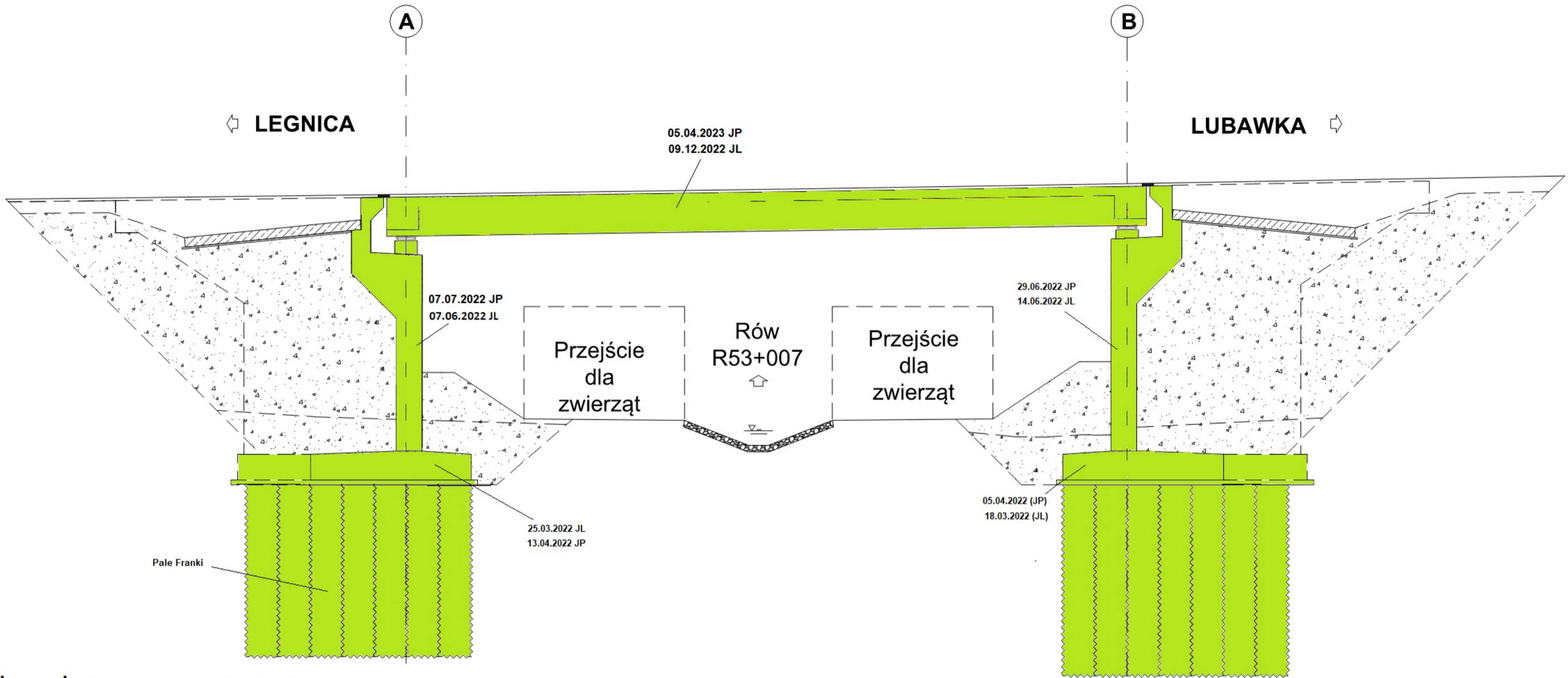
Legenda: Stan na dzień 07.05.2023 r.

- Roboty w trakcie wykonywania
- Roboty zakończone



WS-37

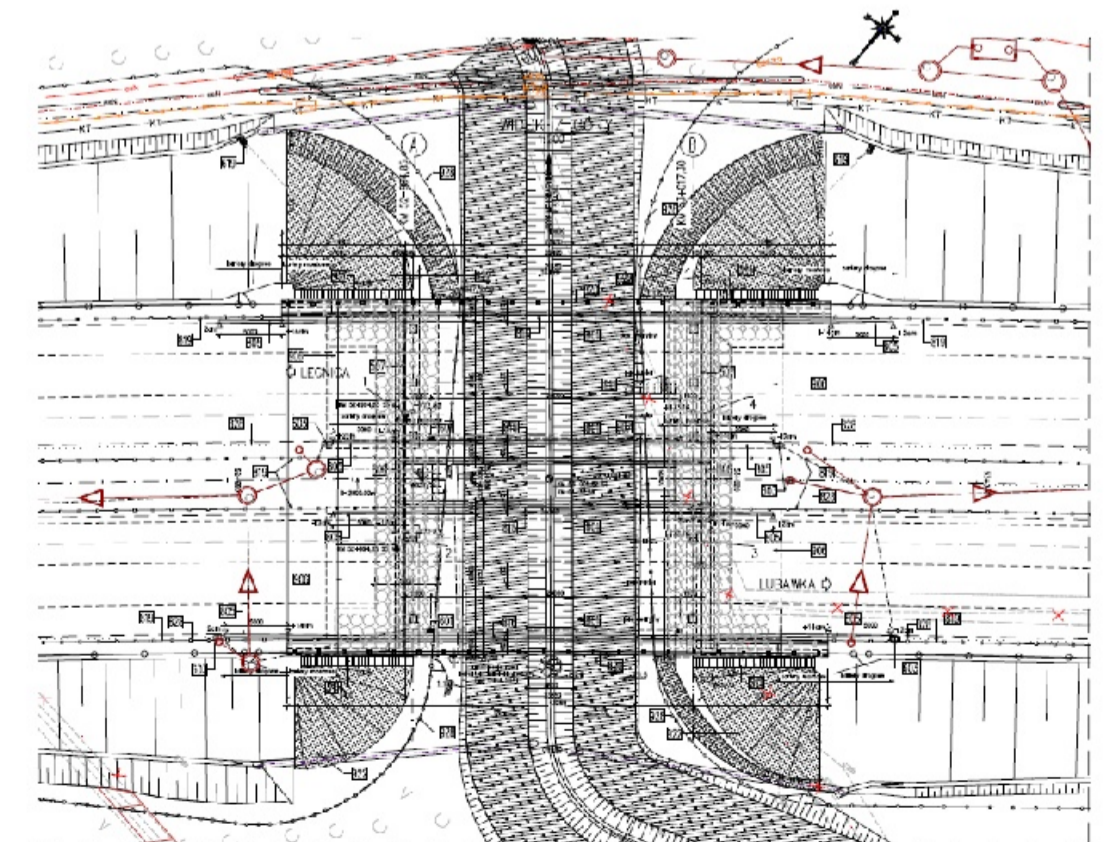
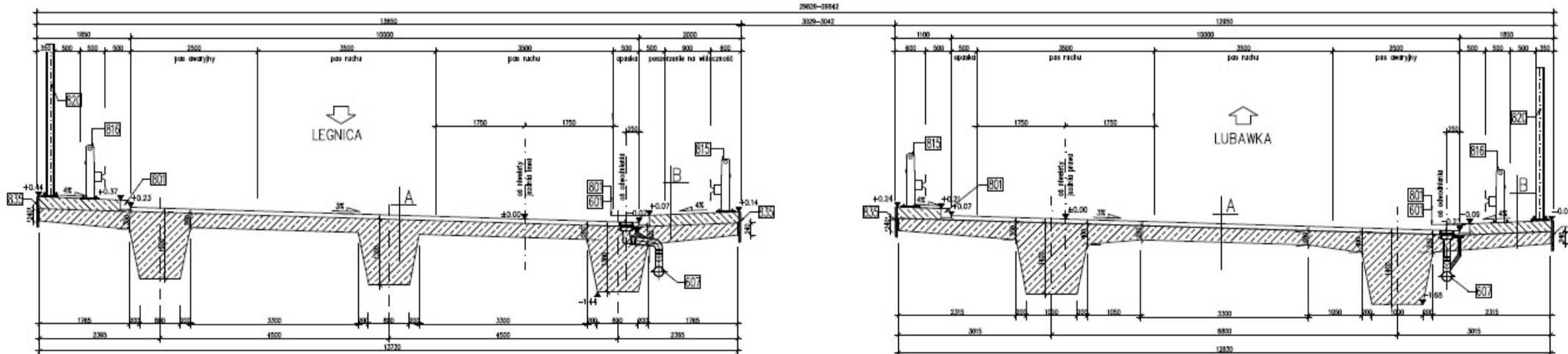
km 52+994,25



Legenda: Stan na dzień 07.05.2023 r.

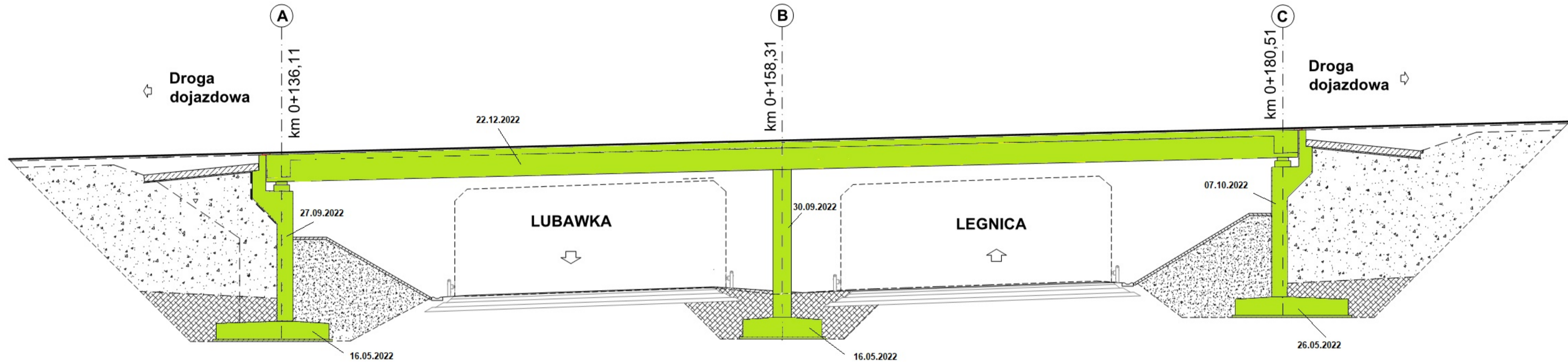
- Roboty w trakcie wykonywania
- Roboty zakończone

PRZEKRÓJ POPRZECZNY
PRZEŚLONY, NORMALNY
1:50



WD-38

km 53+798,79



Legenda: Stan na dzień 07.05.2023 r.

- Roboty w trakcie wykonywania
- Roboty zakończone

PRZEKRÓJ POPRZECZNY
PRZESŁOVI, NORMALNY
1:30

