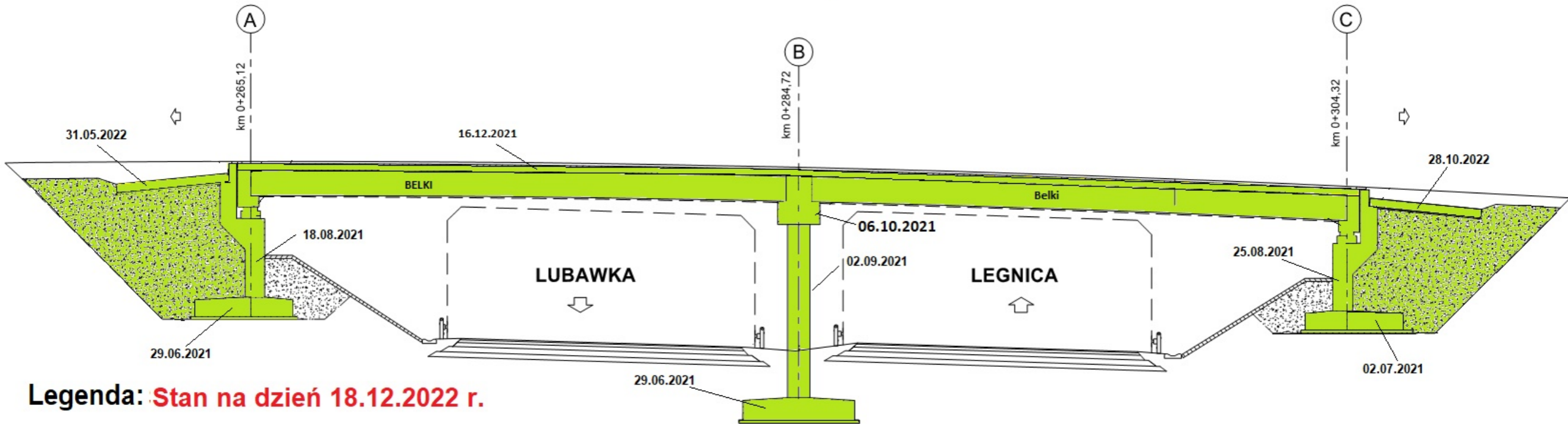




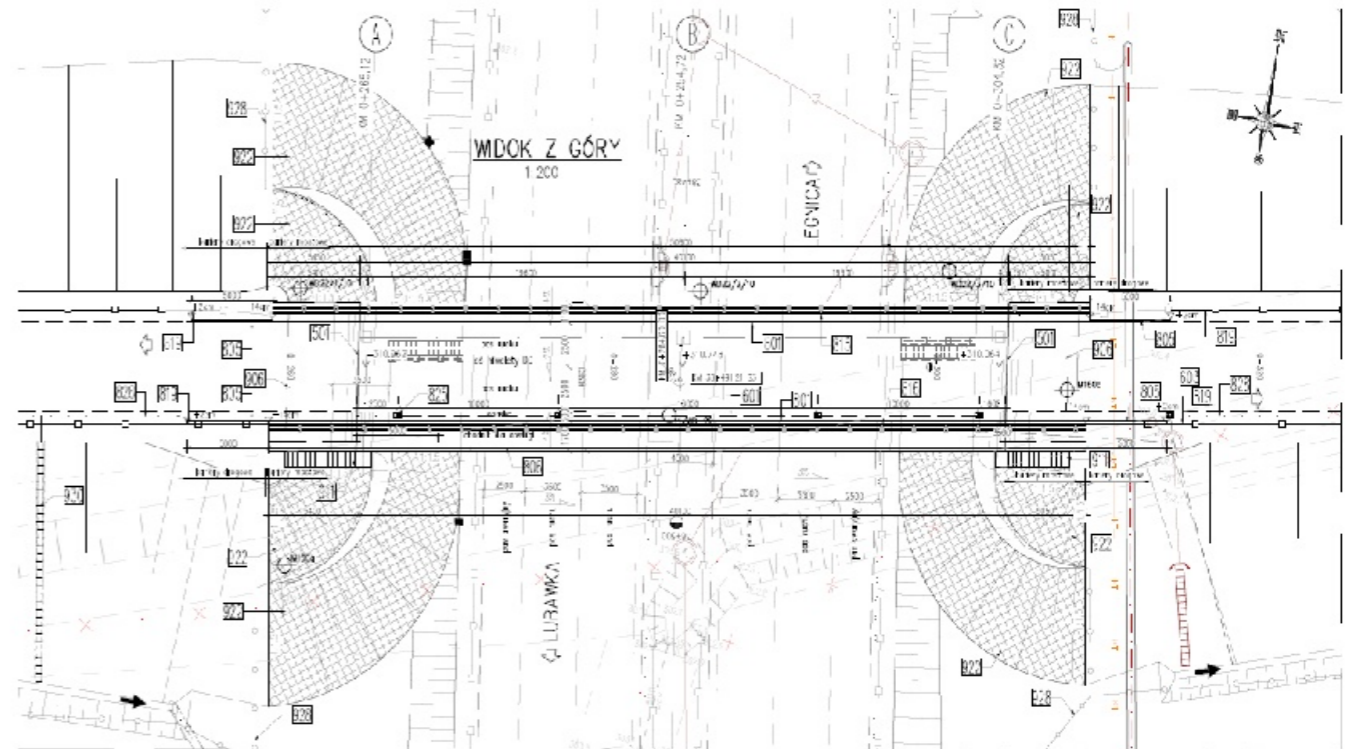
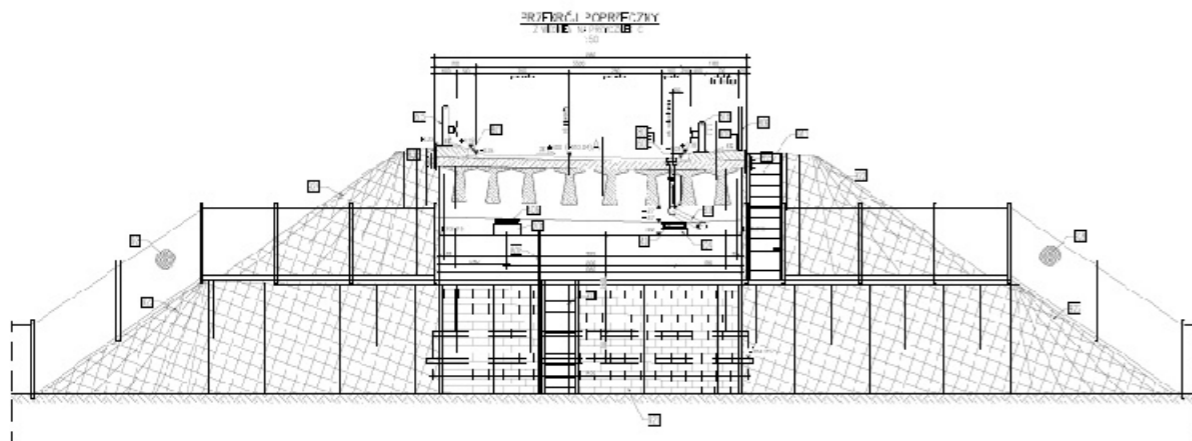
WD-22

km 38+491,21



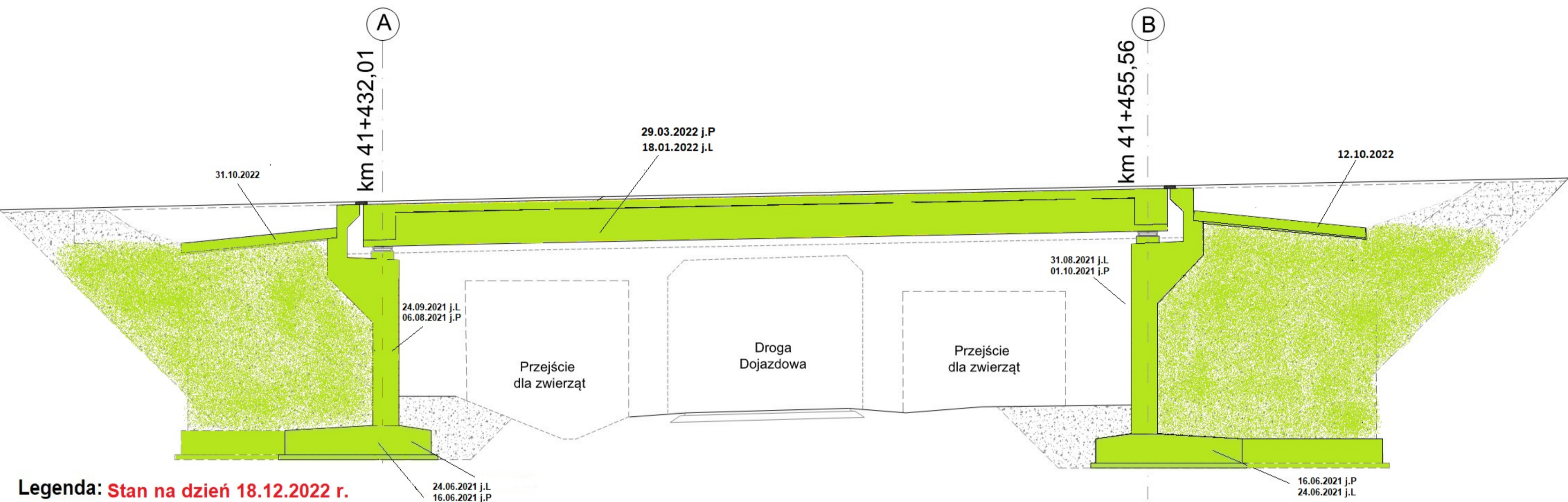
Legenda: **Stan na dzień 18.12.2022 r.**

-  Roboty w trakcie wykonywania
-  Roboty zakończone



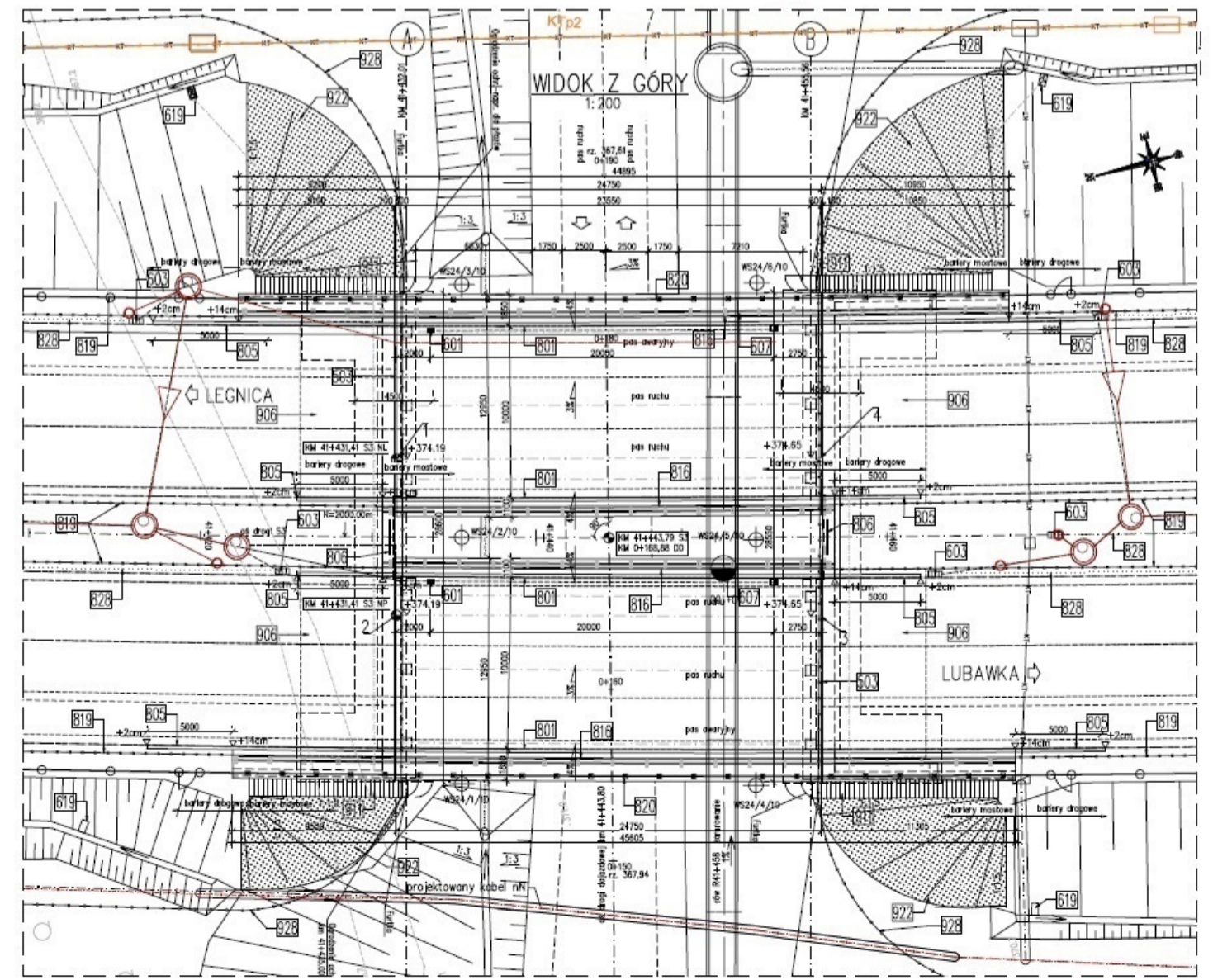
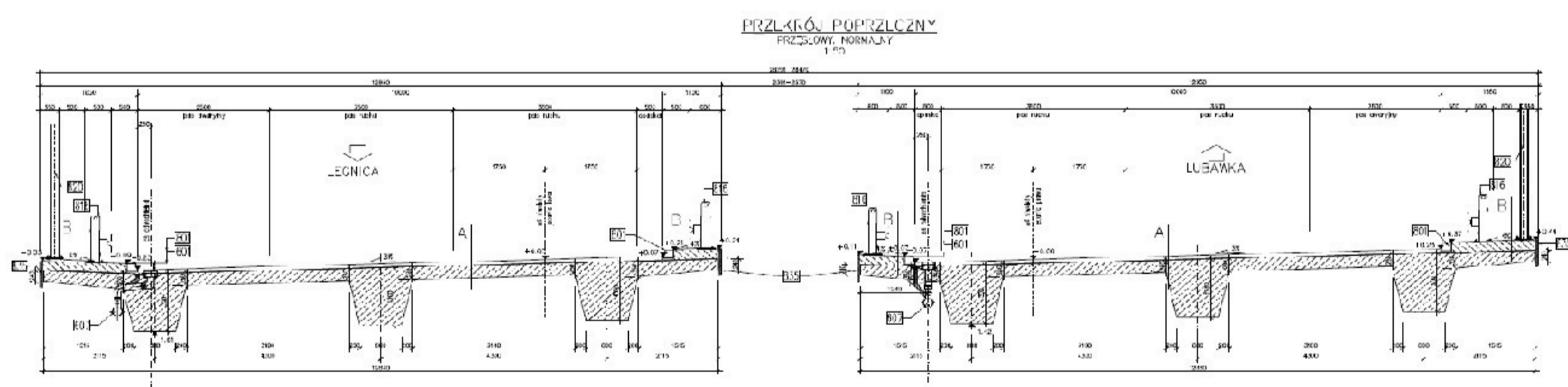
WS-24

km 41+431,41



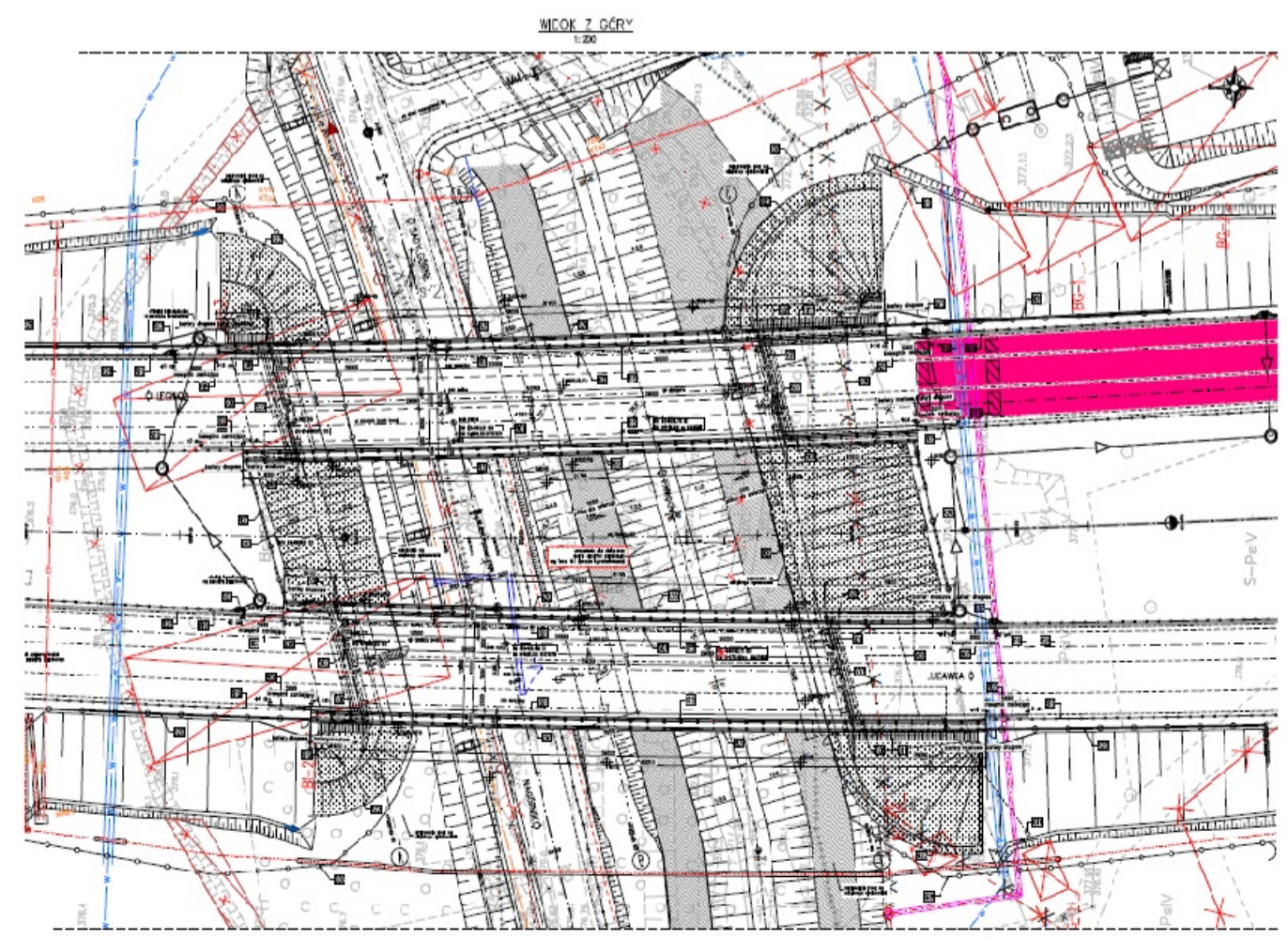
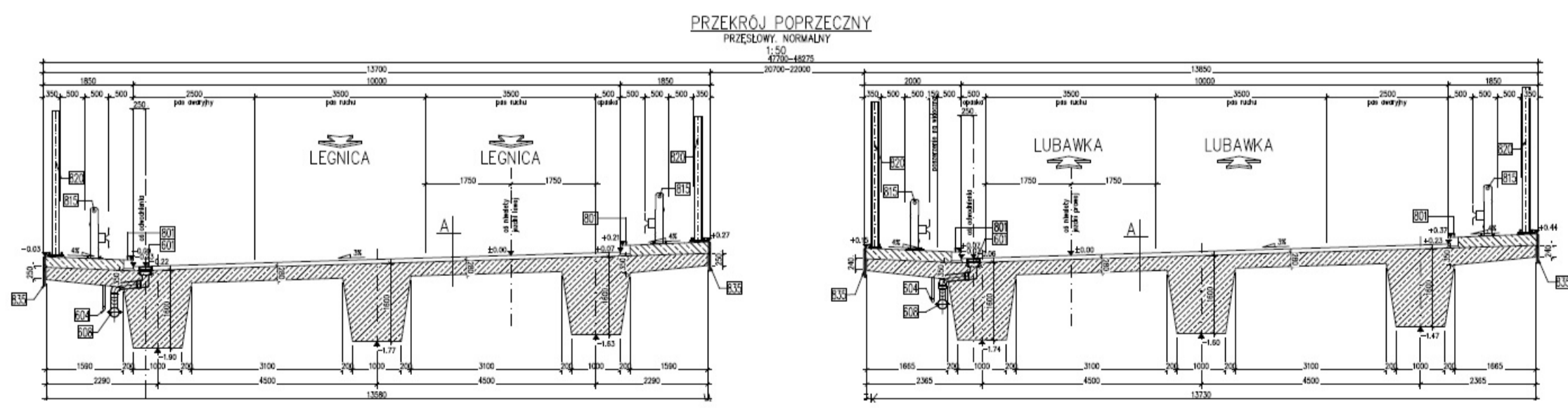
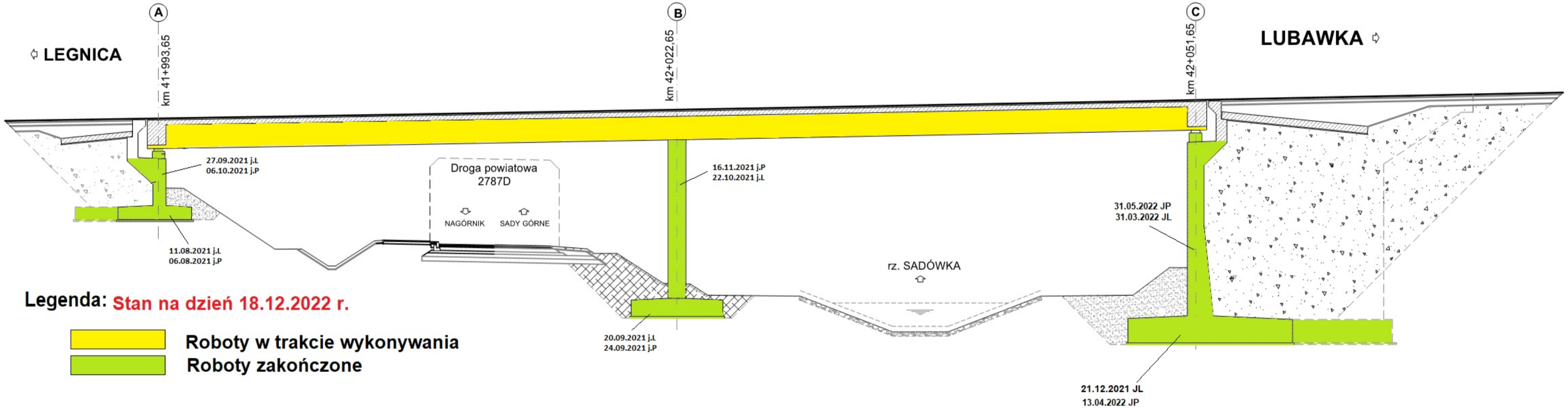
Legenda: Stan na dzień 18.12.2022 r.

- Roboty w trakcie wykonywania
- Roboty zakończone



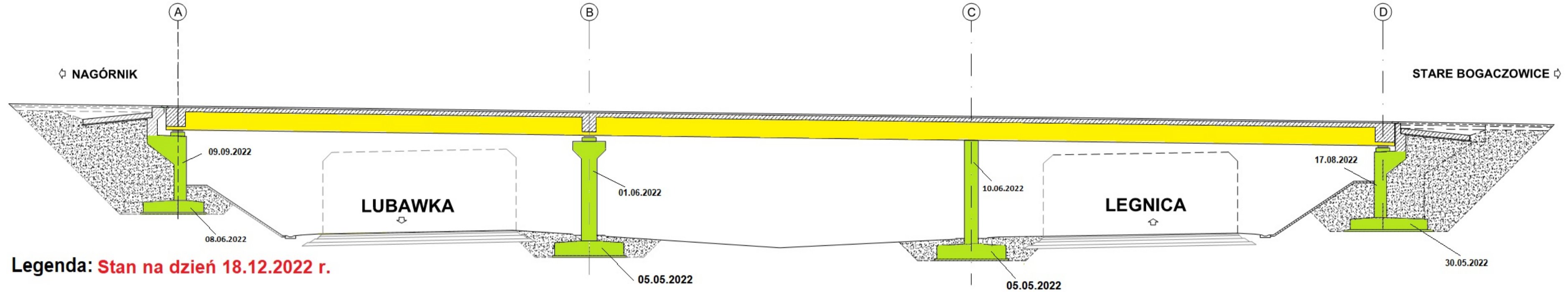
MS-25

km 41+996,65



WD-27

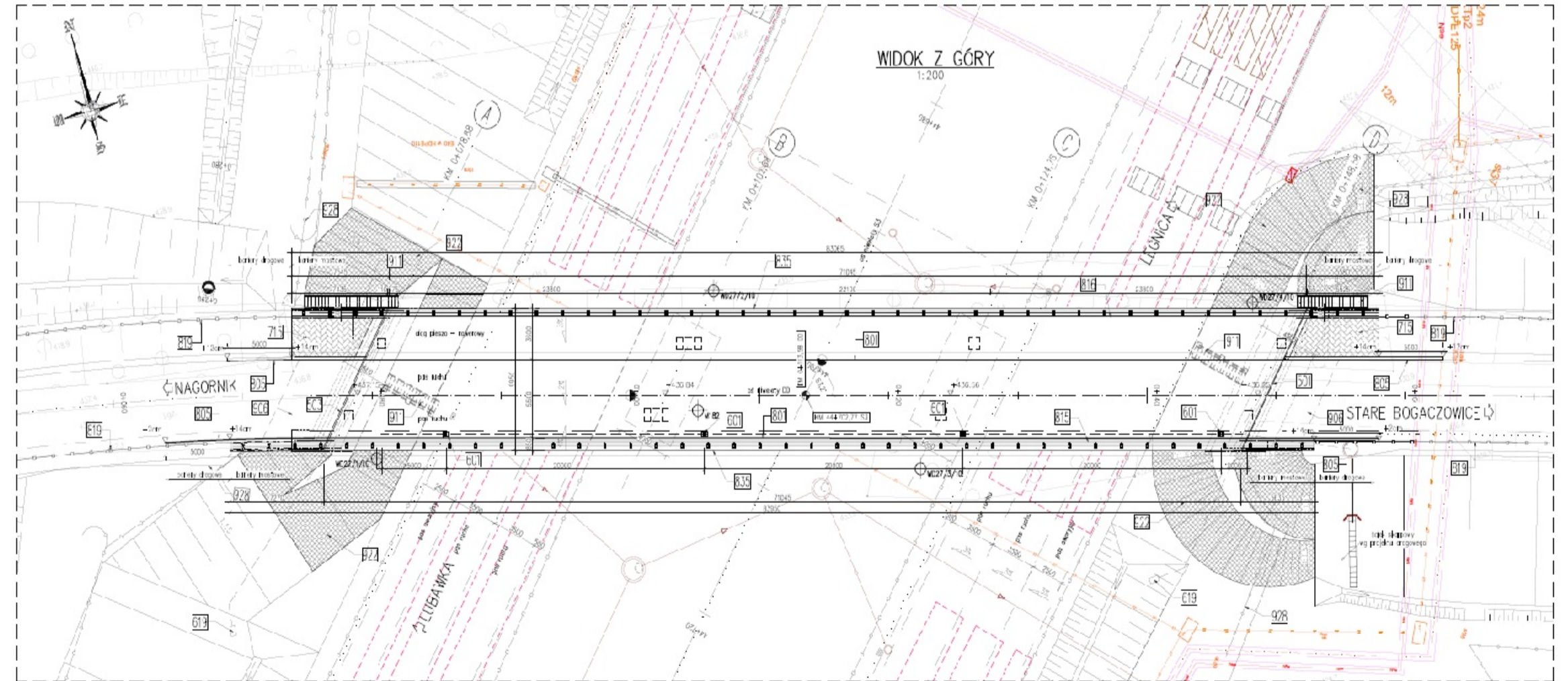
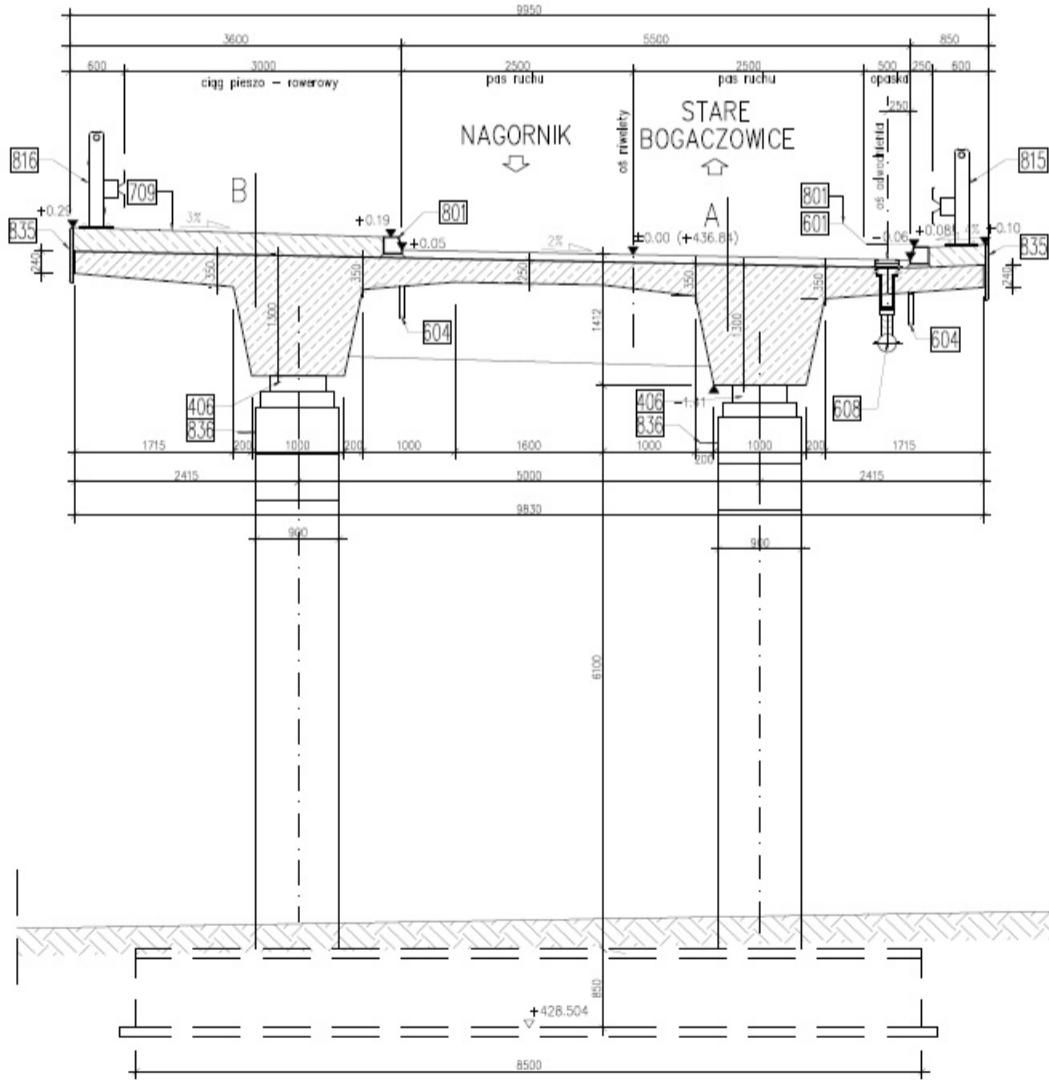
km 44+702,77



Legenda: Stan na dzień 18.12.2022 r.

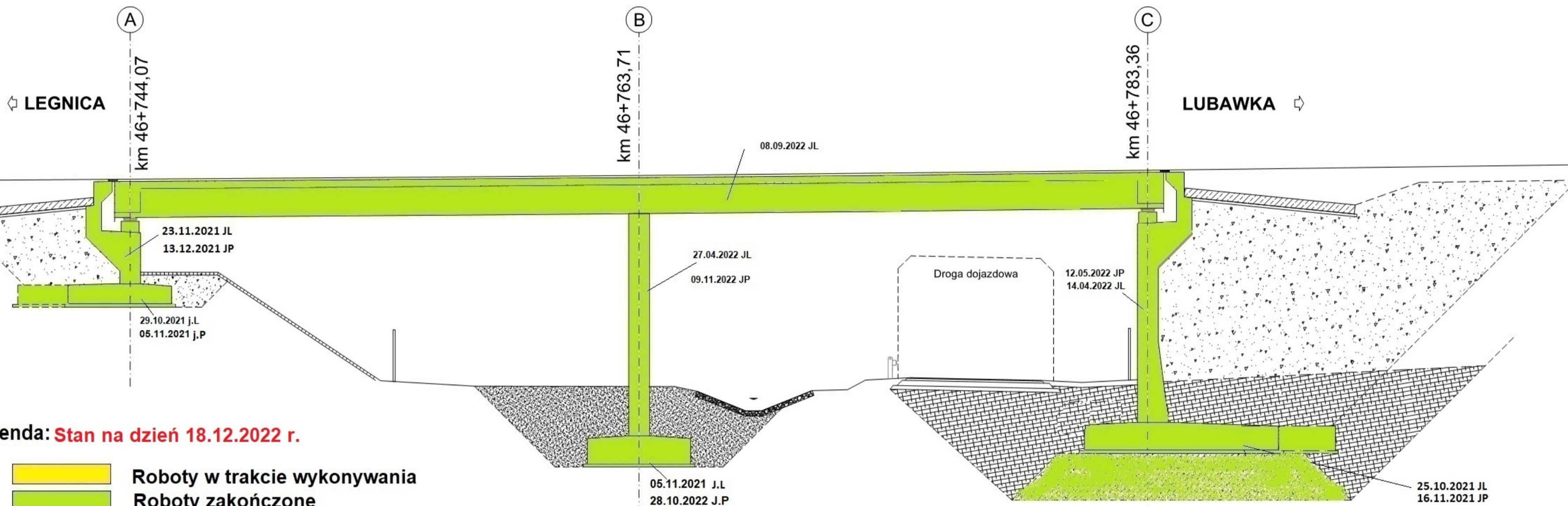
- Roboty w trakcie wykonywania
- Roboty zakończone

PRZEKRÓJ POPRZECZNY
Z WIDOKIEM NA FILAR
1:50



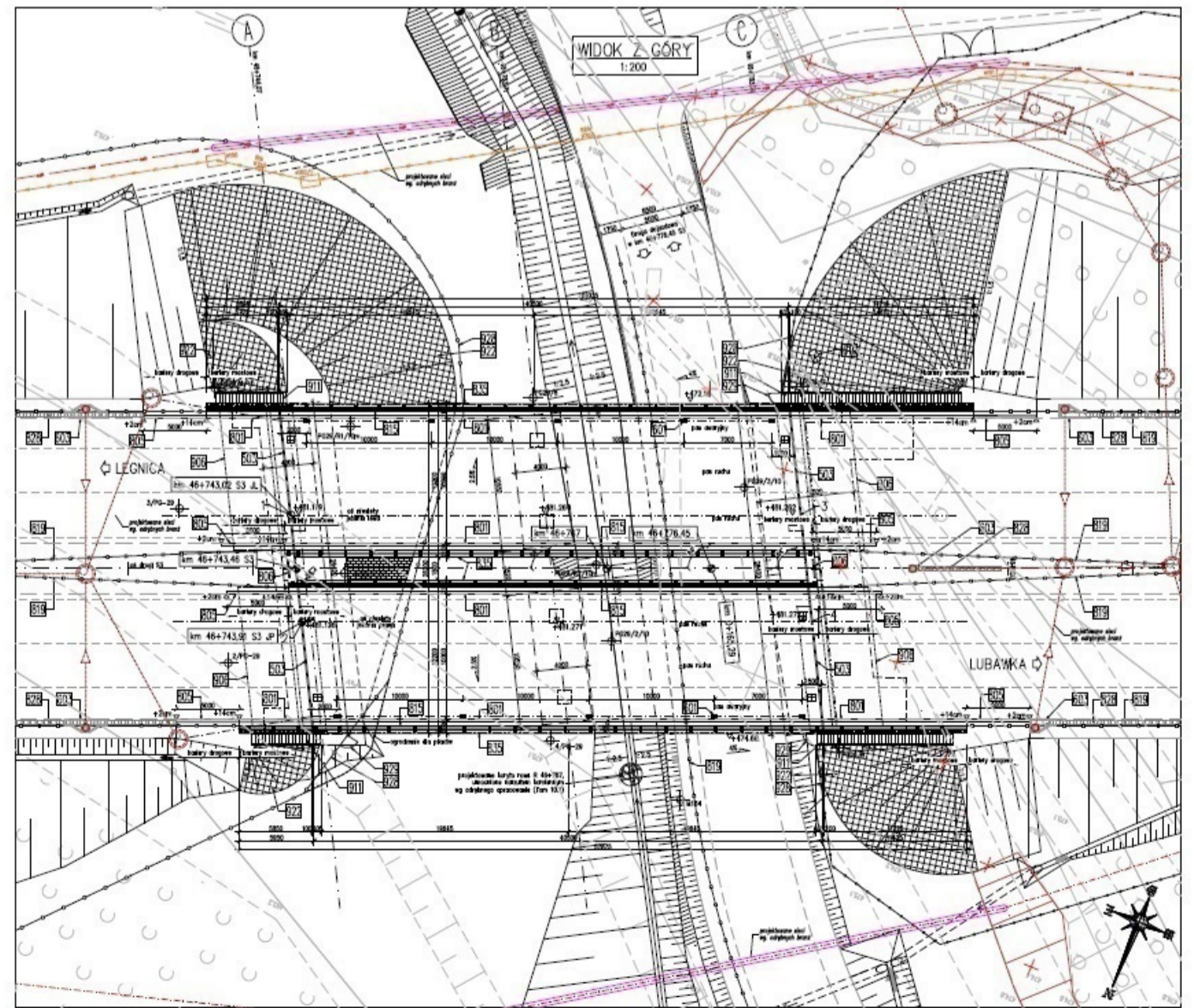
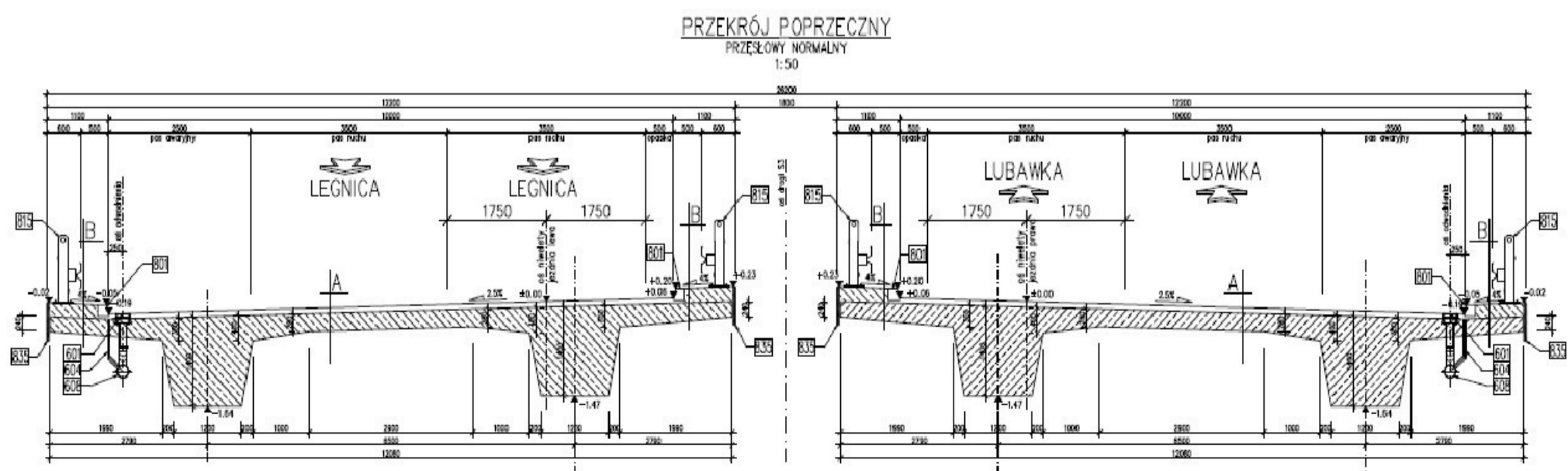
PG-29

km 46+743,46



Legenda: Stan na dzień 18.12.2022 r.

- Roboty w trakcie wykonywania
- Roboty zakończone

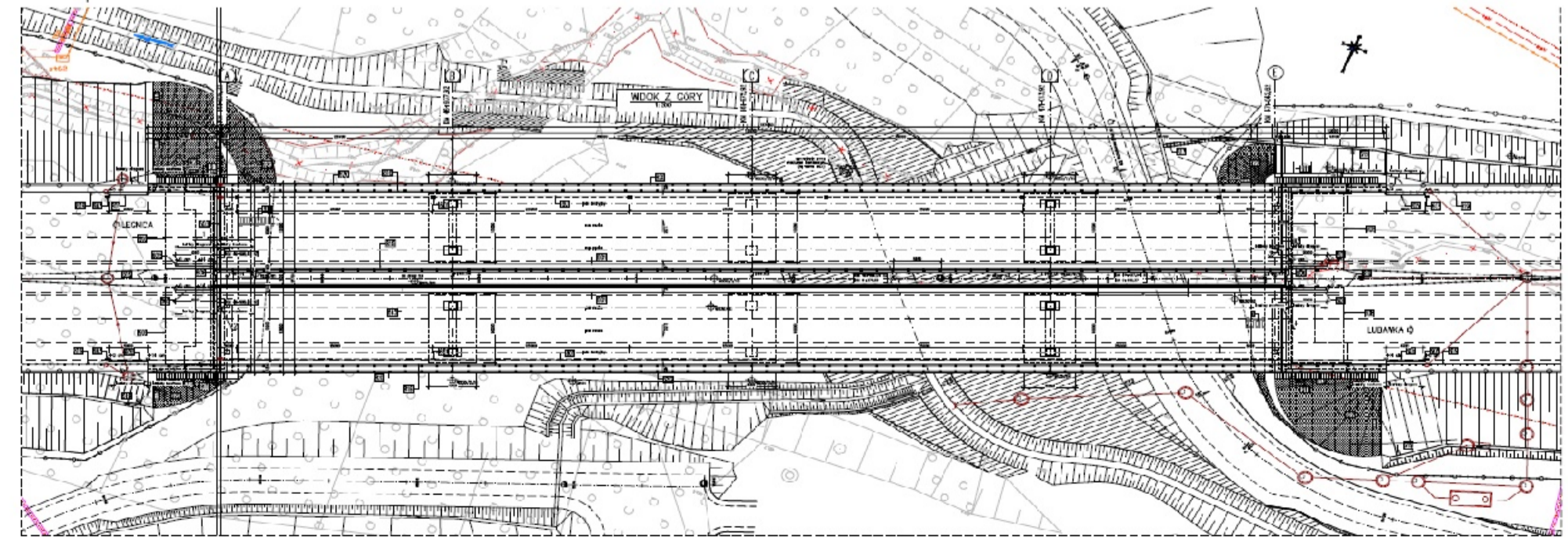
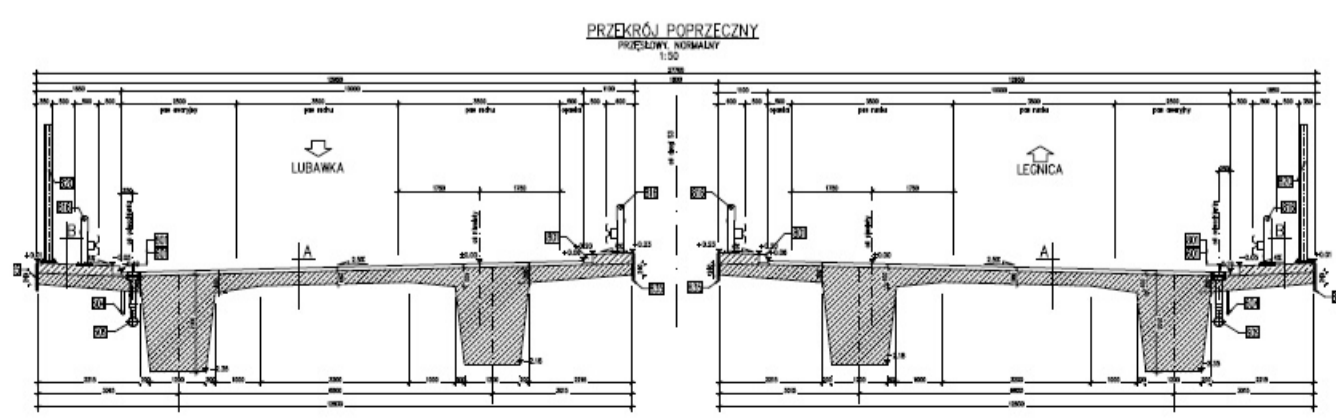
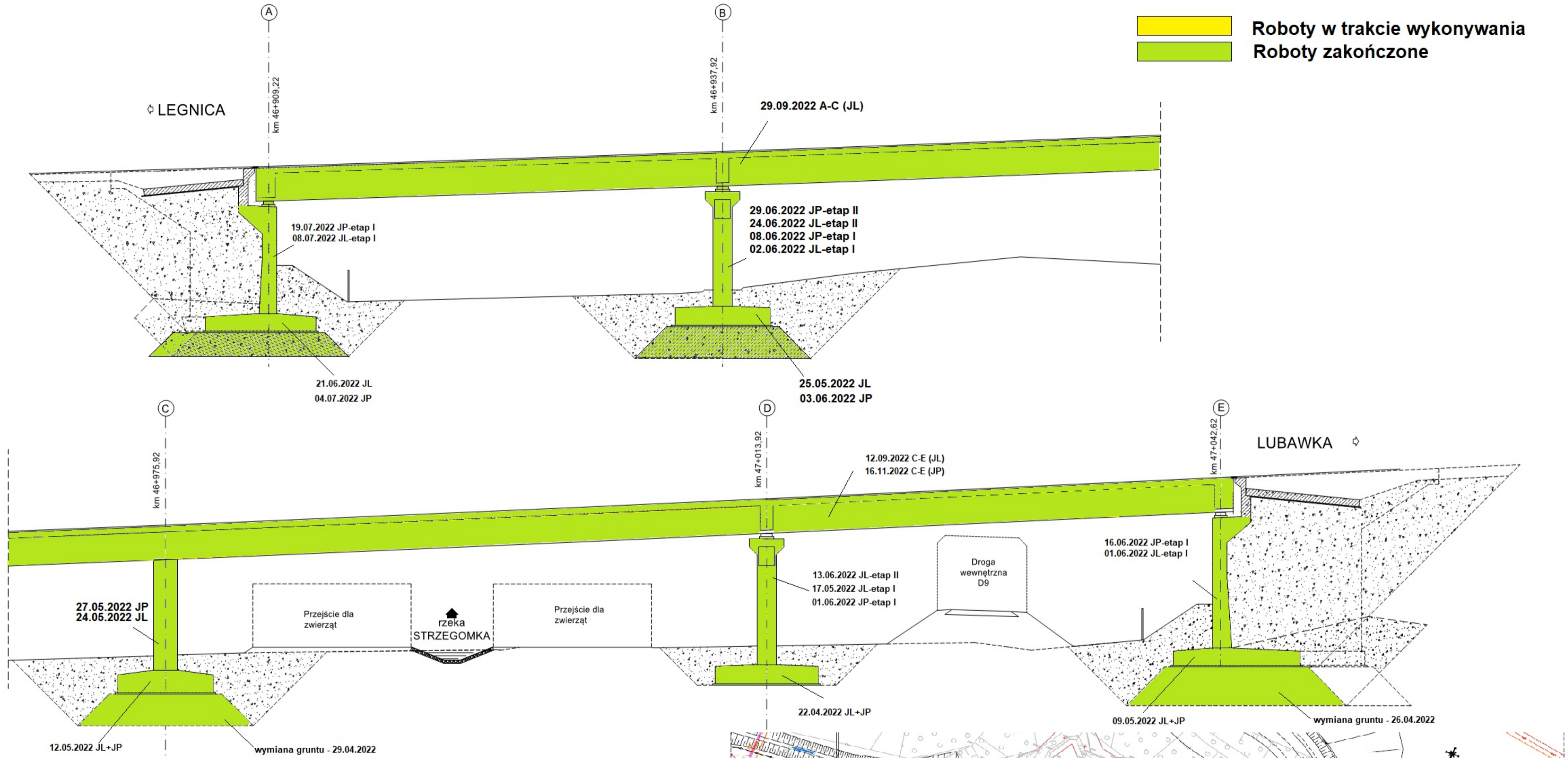


WS-30

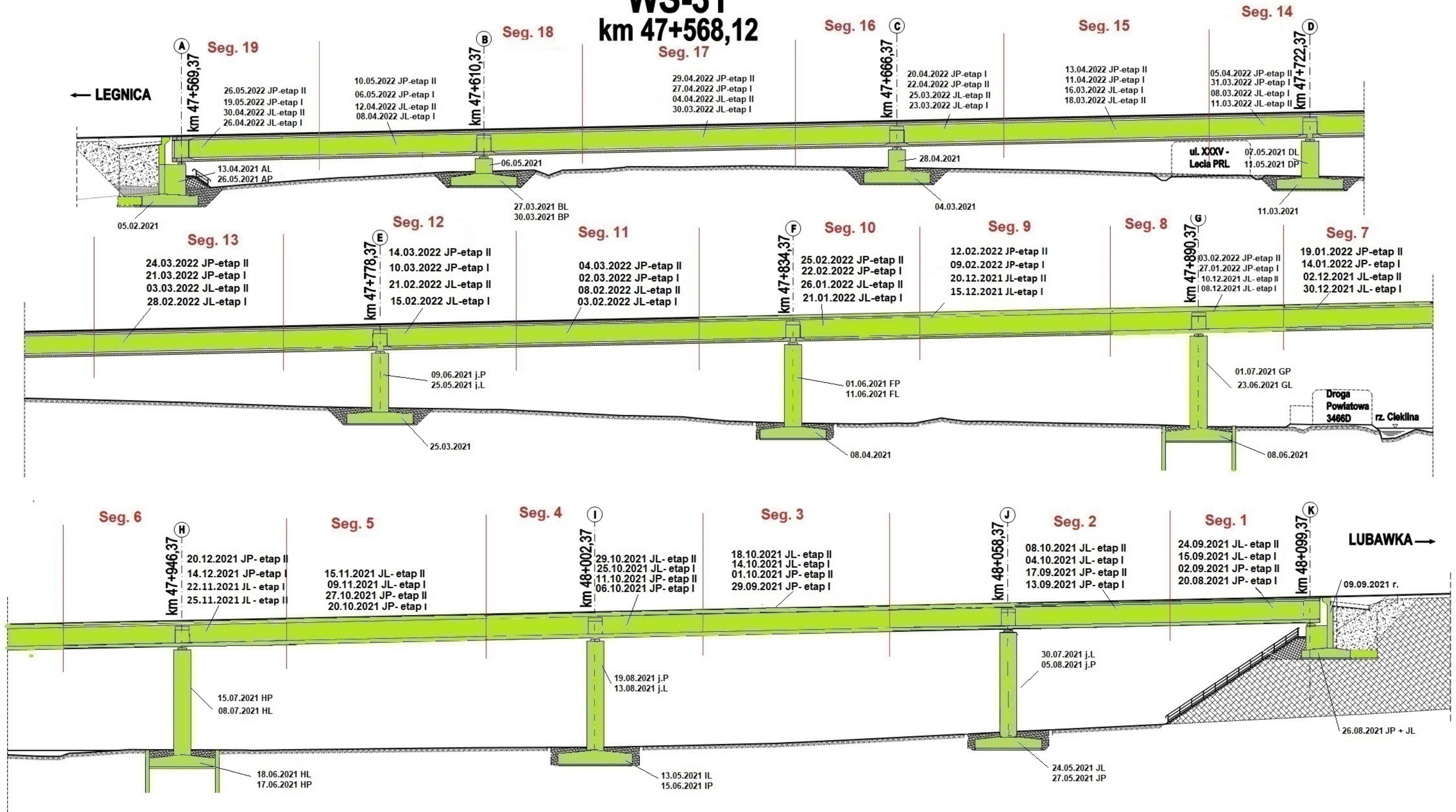
km 46+908.42

Legenda: **Stan na dzień 18.12.2022 r.**

- Roboty w trakcie wykonywania
- Roboty zakończone

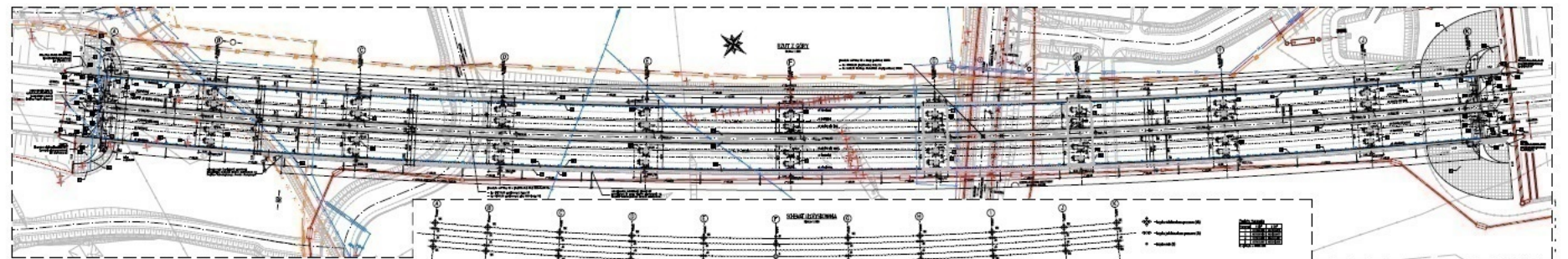
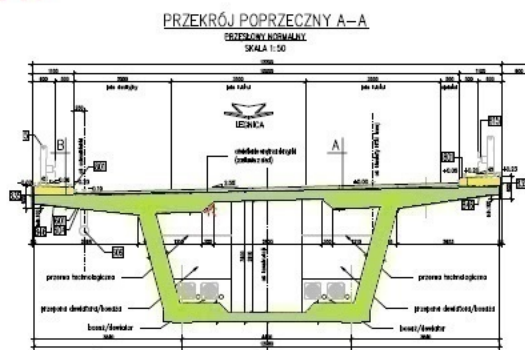


WS-31 km 47+568,12



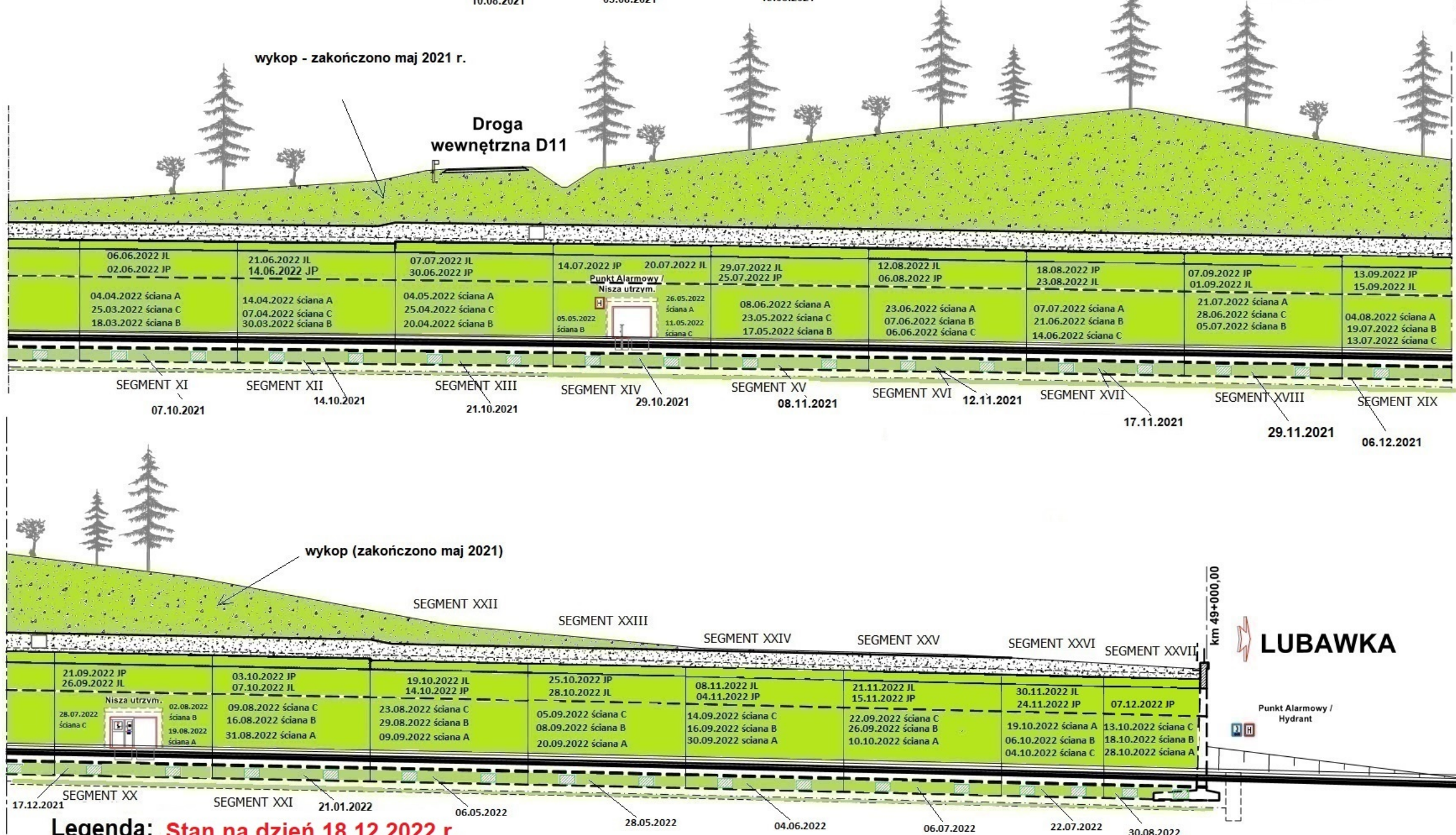
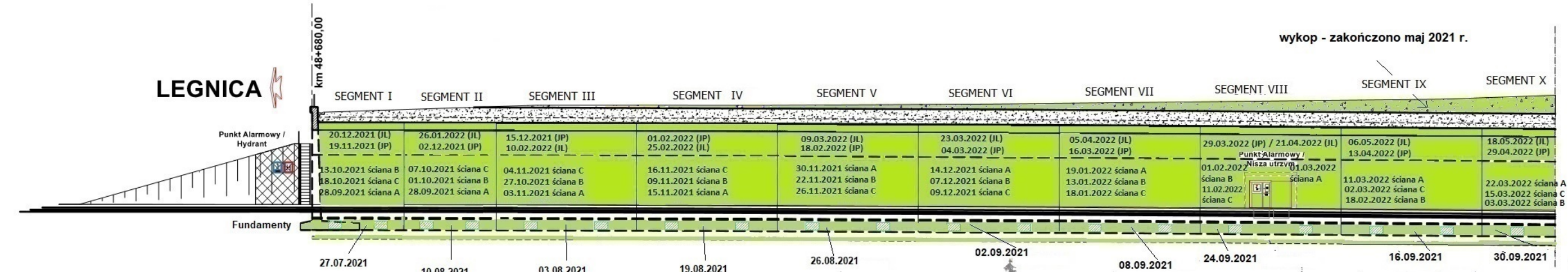
Legenda: Stan na dzień 18.12.2022 r.

Roboty w trakcie
 Roboty zakończone



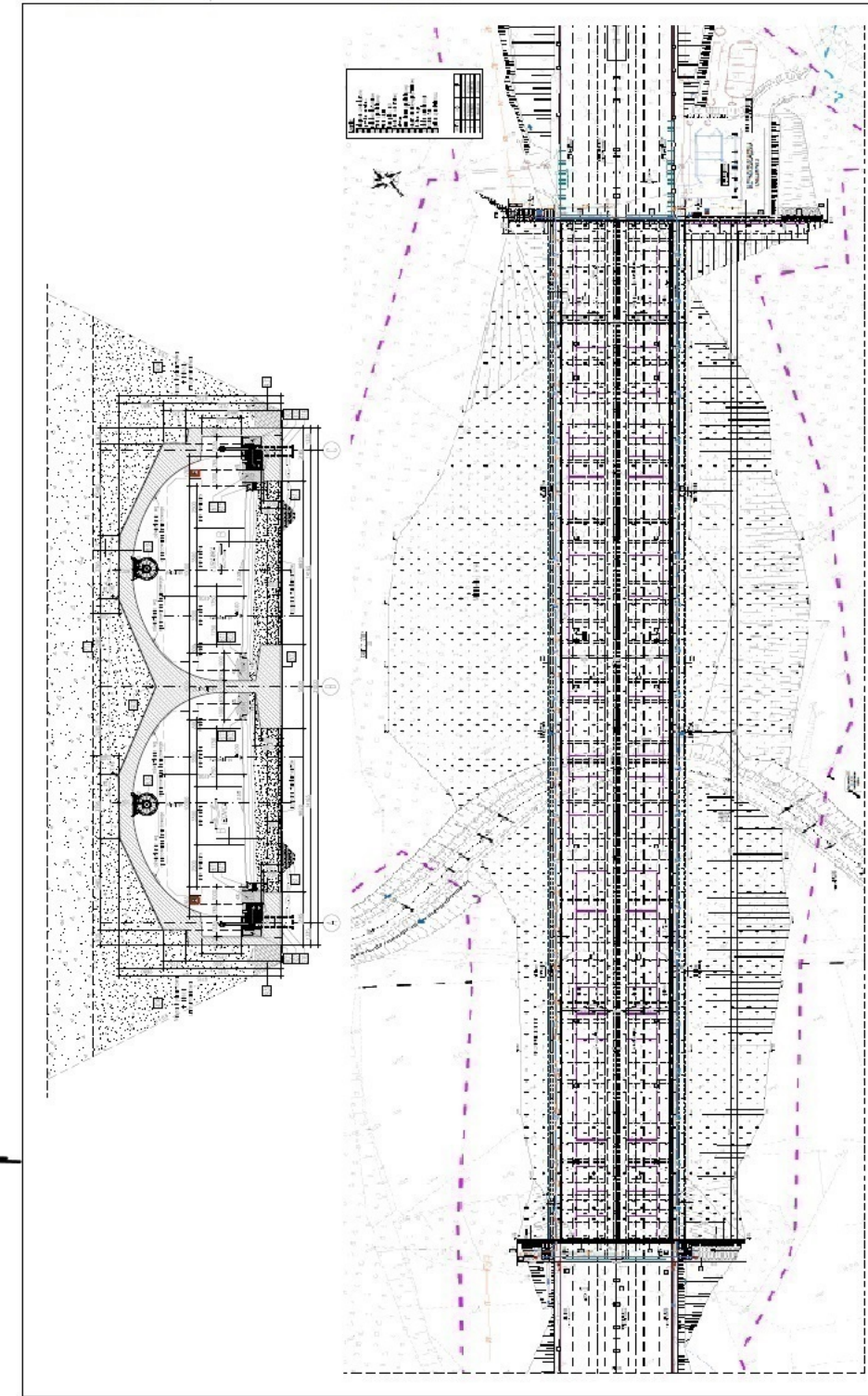
TUNEL TS-32

km 48+680,00 - 49+000,00



Legenda: Stan na dzień 18.12.2022 r.

- Roboty w trakcie wykonywania
- Roboty zakończone

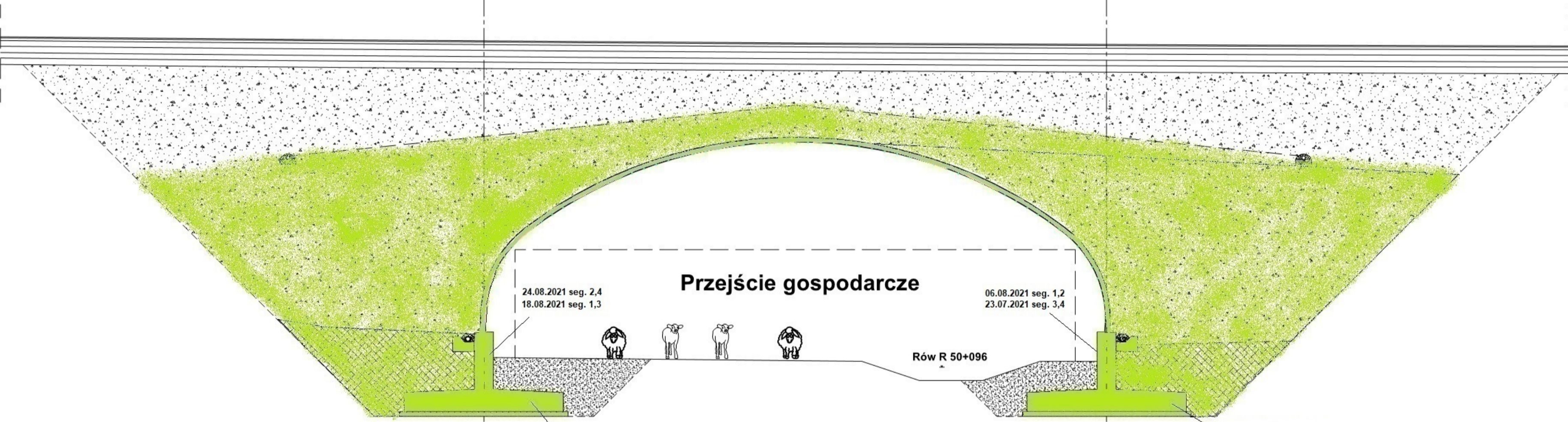


PG 10.1

km 50+097,00

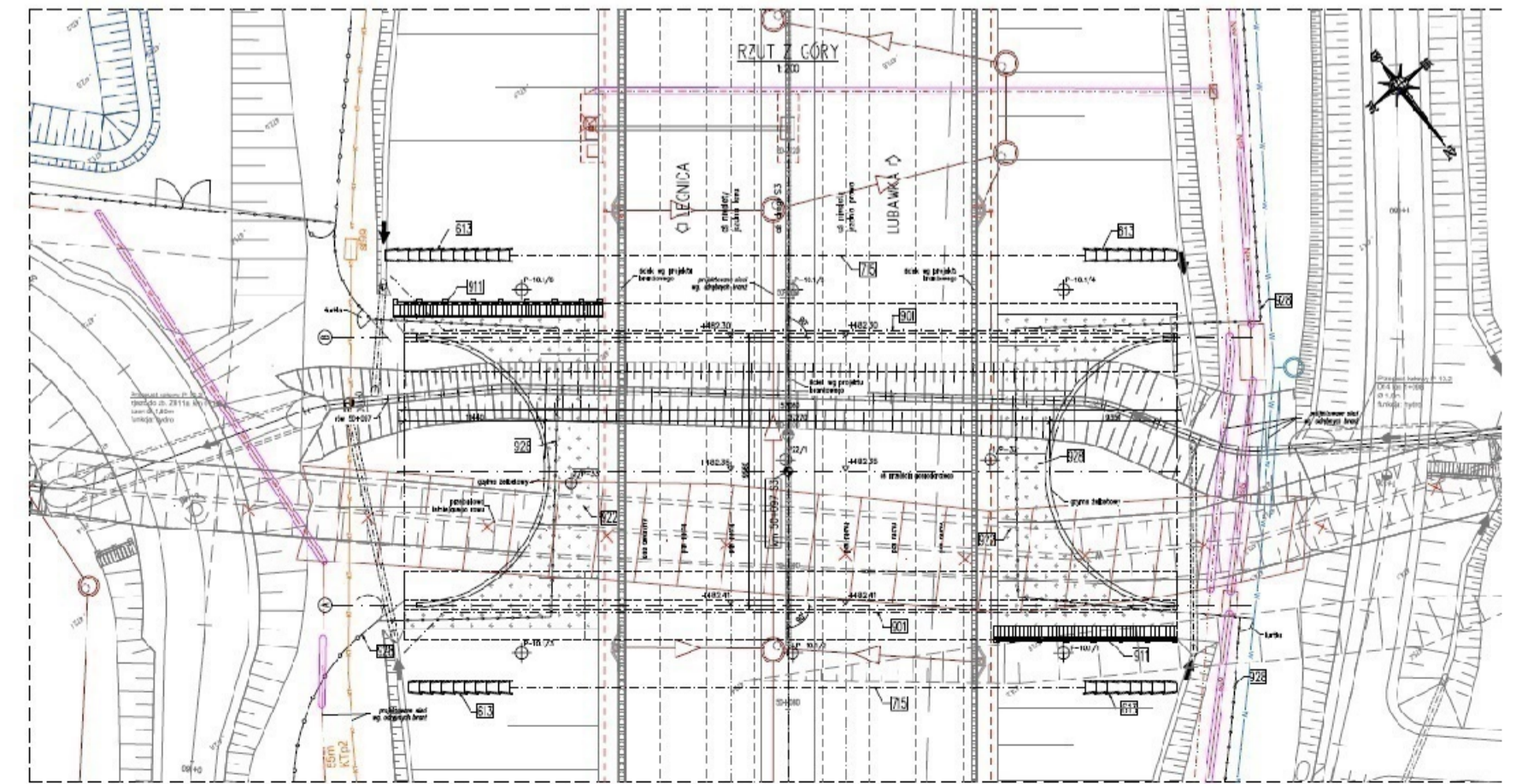
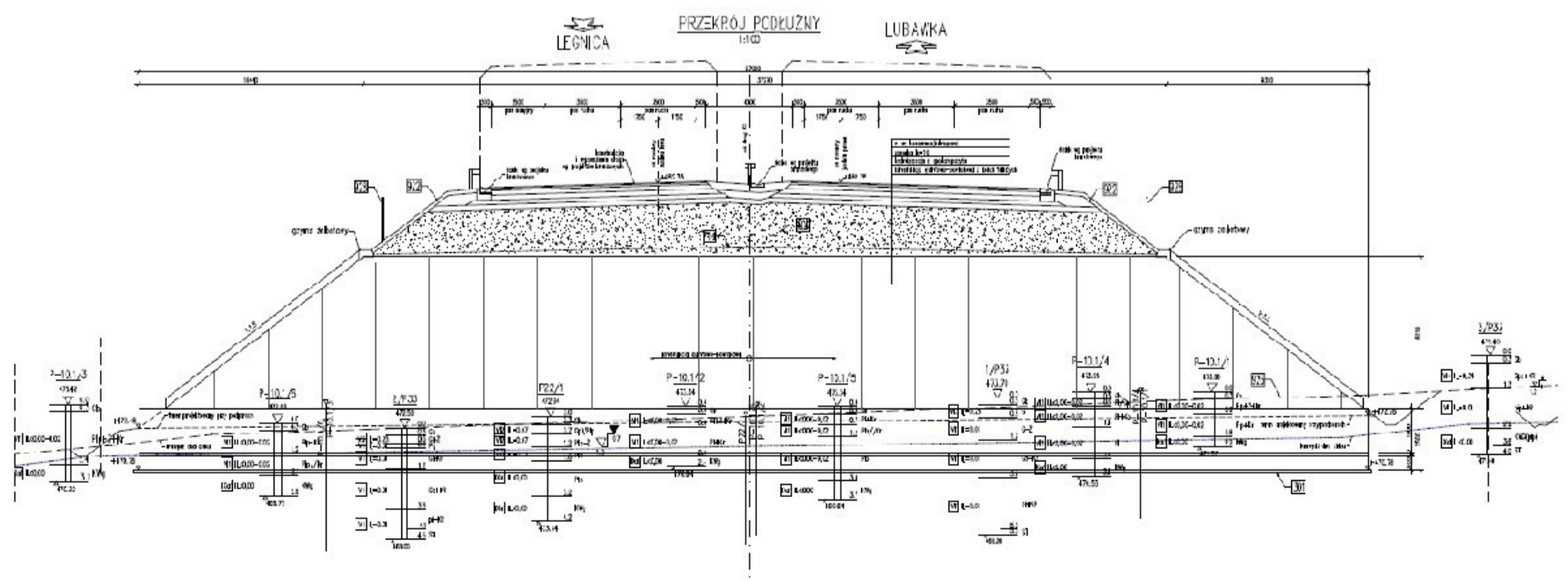
← LEGNICA

LUBAWKA →

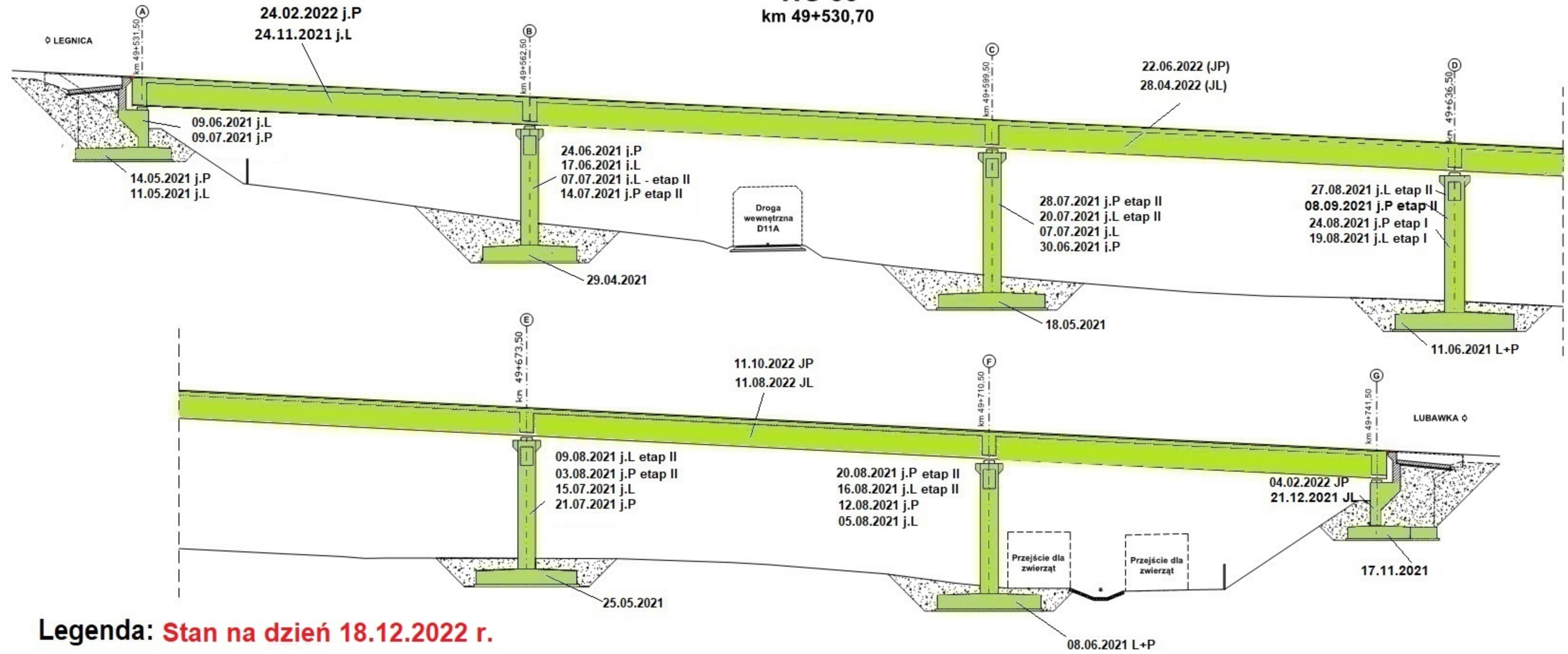


Legenda: Stan na dzień 18.12.2022 r.

- Roboty w trakcie wykonywania
- Roboty zakończone

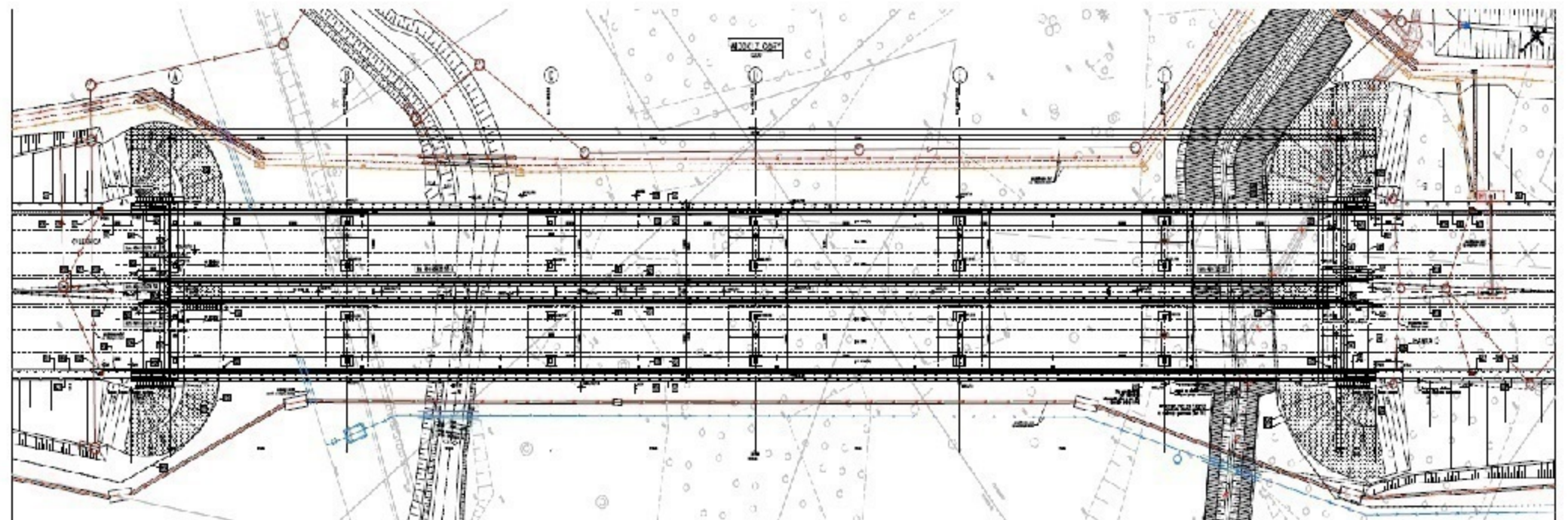
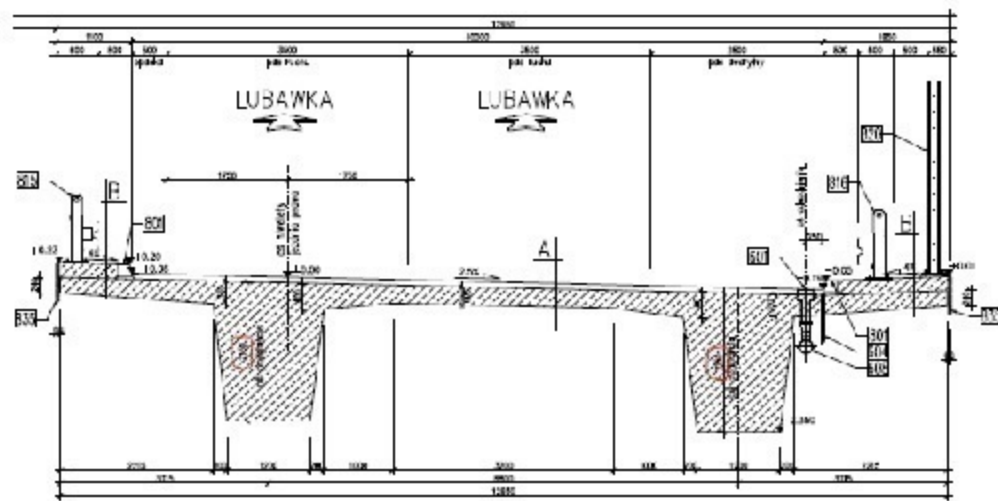


WS-33
km 49+530,70



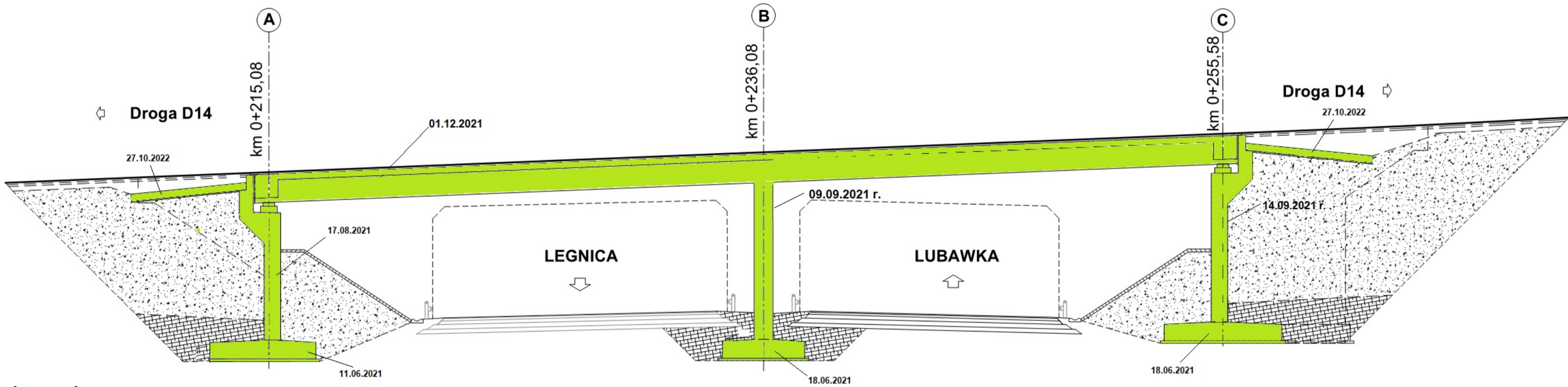
Legenda: Stan na dzień 18.12.2022 r.

- Roboty w trakcie wykonywania
- Roboty zakończone



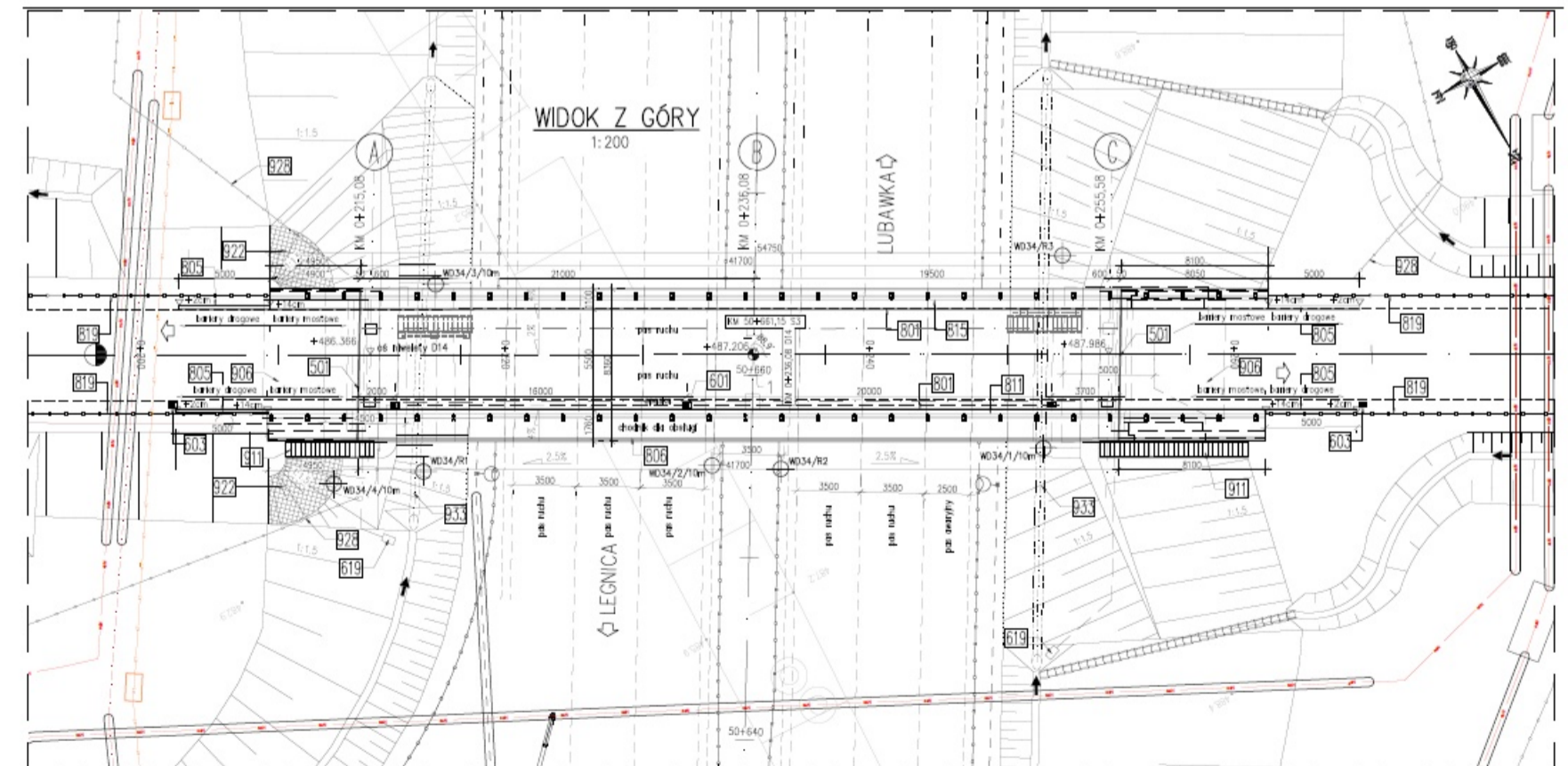
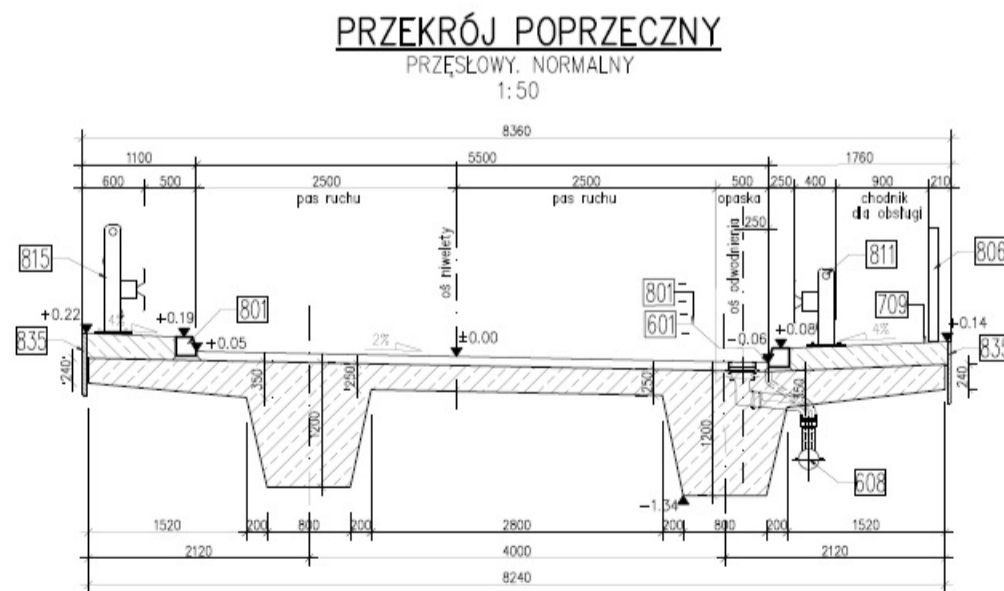
WD-34

km 50+661,15



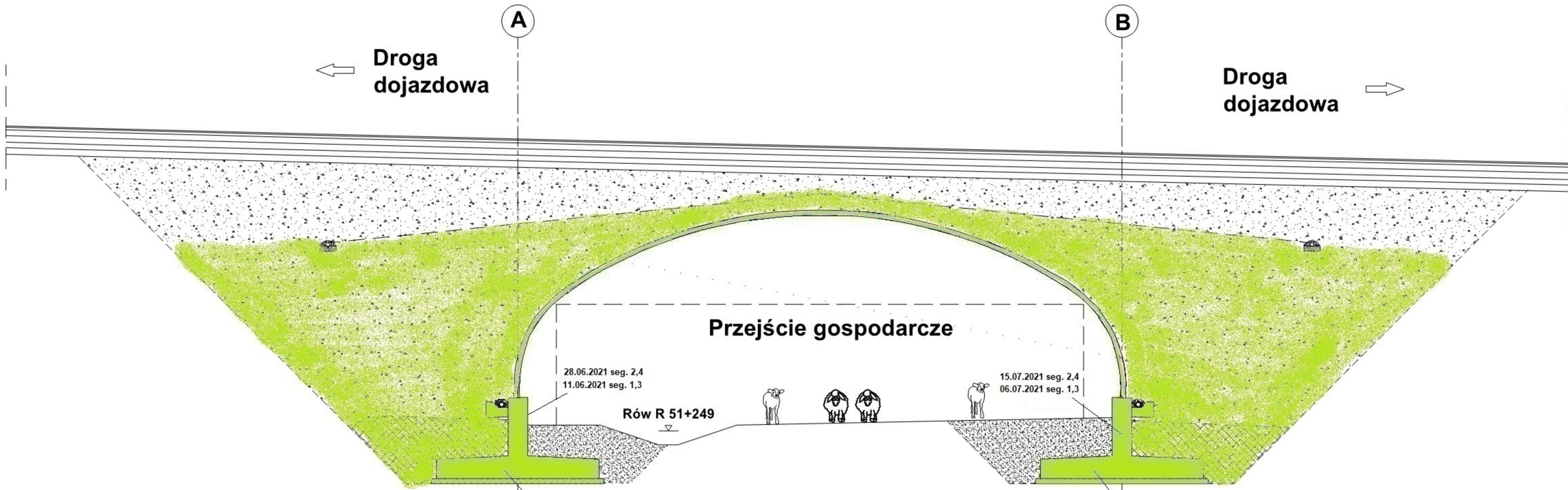
Legenda: Stan na dzień 18.12.2022 r.

- Roboty w trakcie wykonywania
- Roboty zakończone



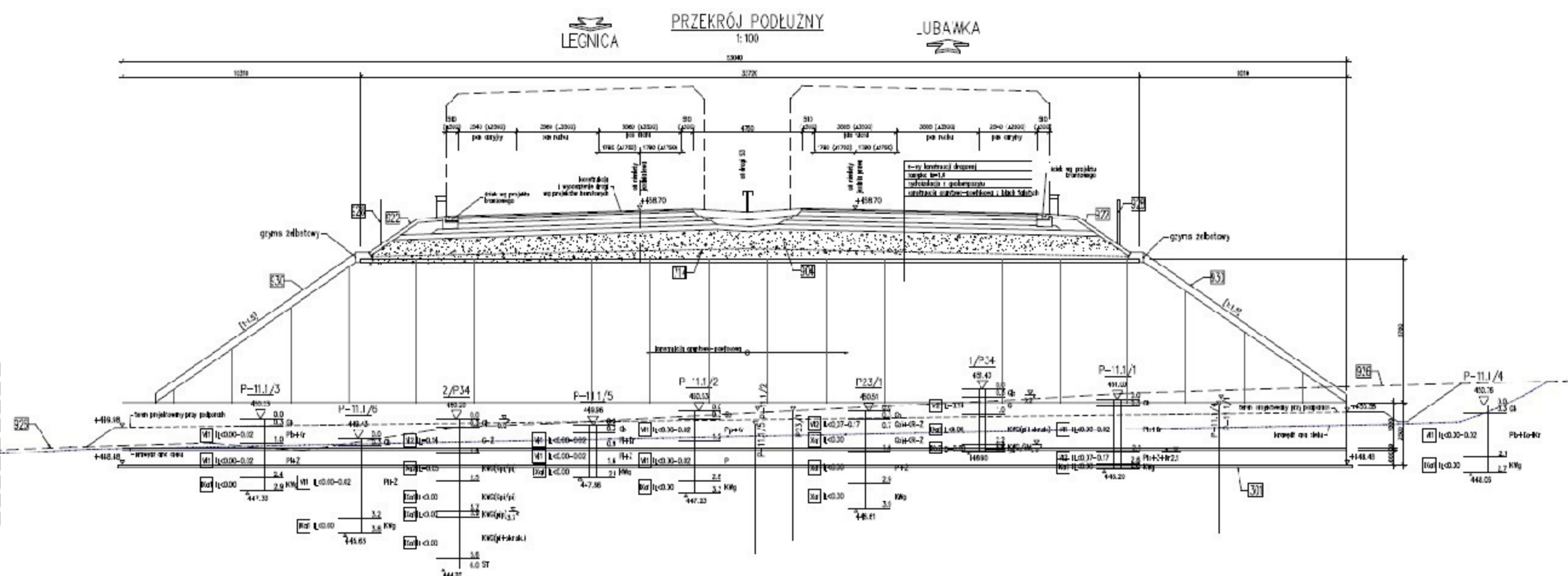
PG 11.1

km 51+249,00

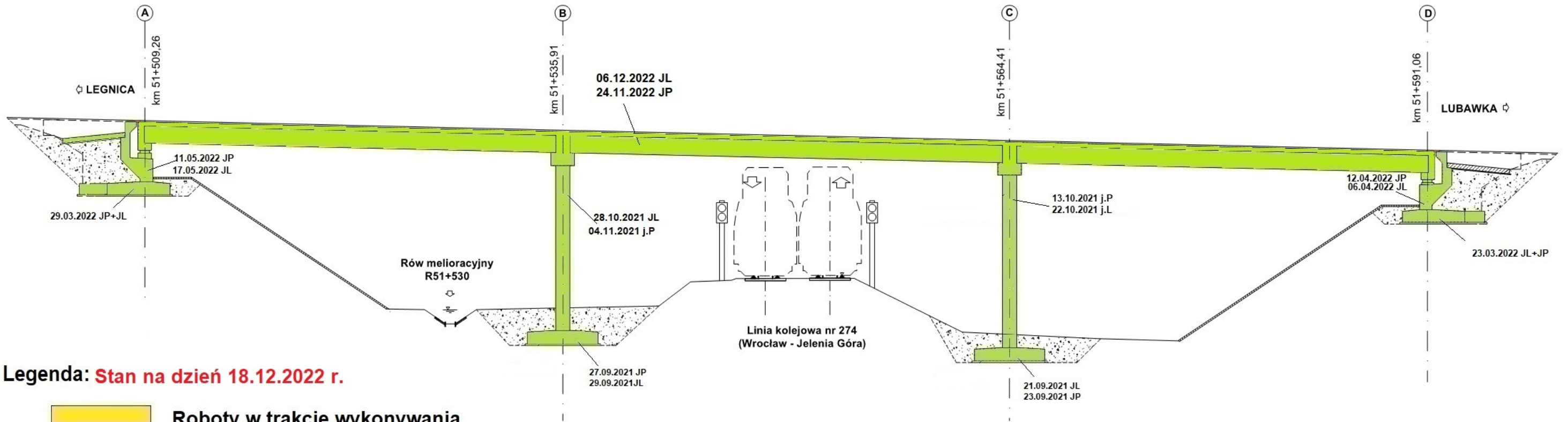


Legenda: **Stan na dzień 18.12.2022 r.**

- Roboty w trakcie wykonywania
- Roboty zakończone

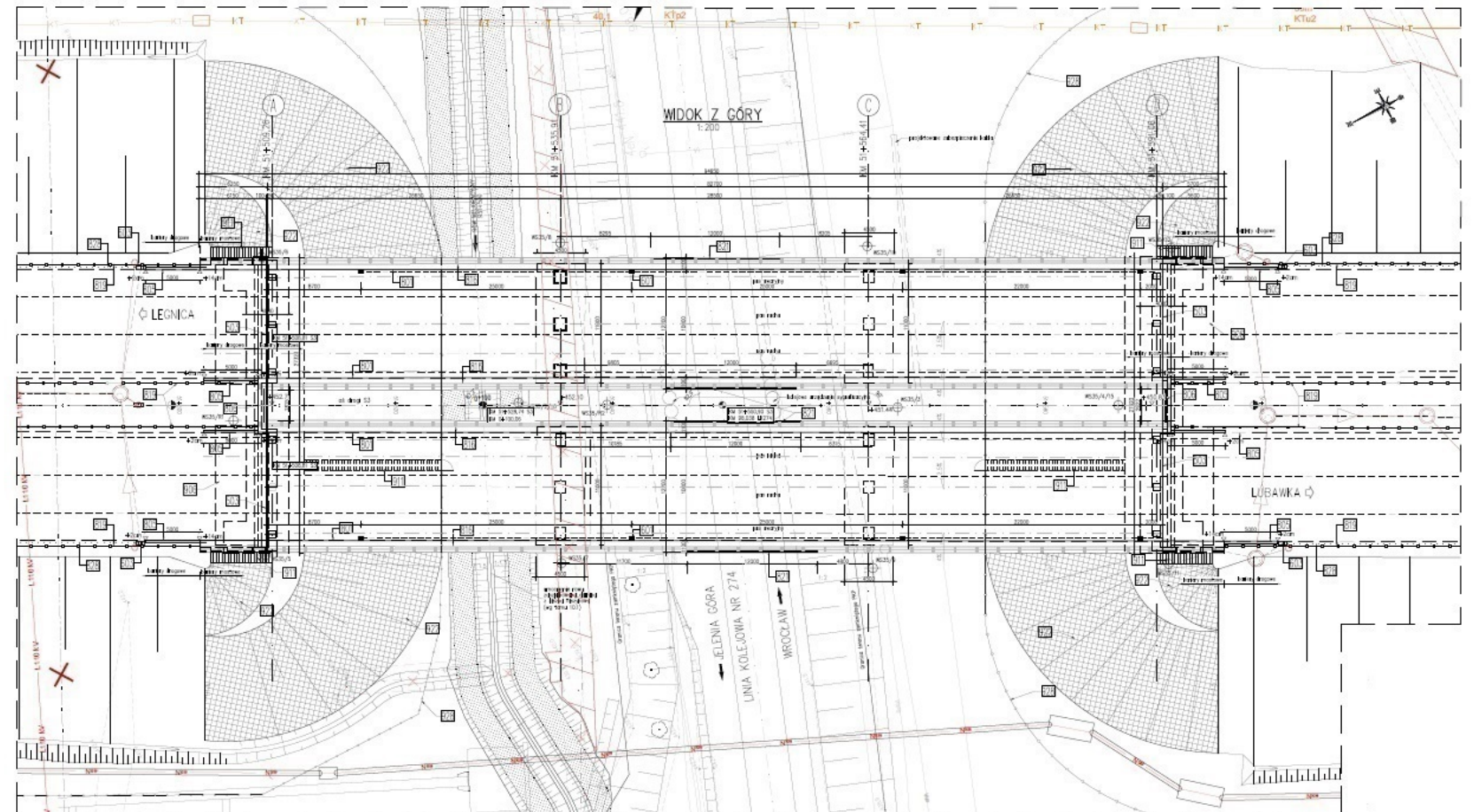
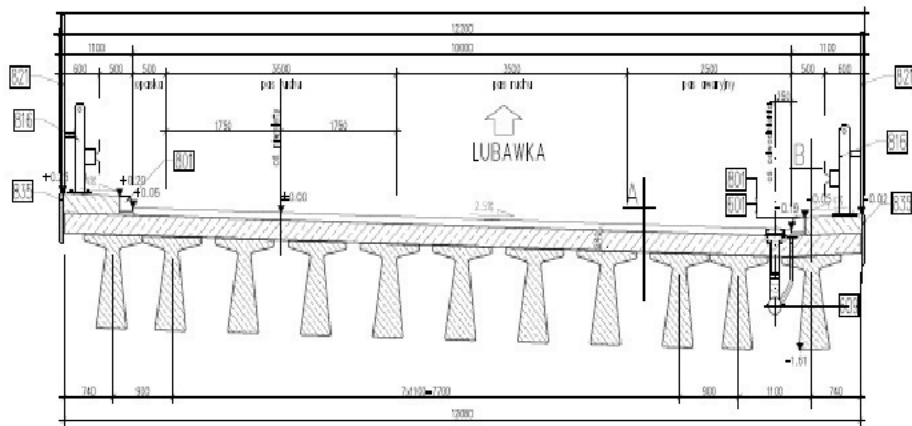


WS-35 km 51+508,81



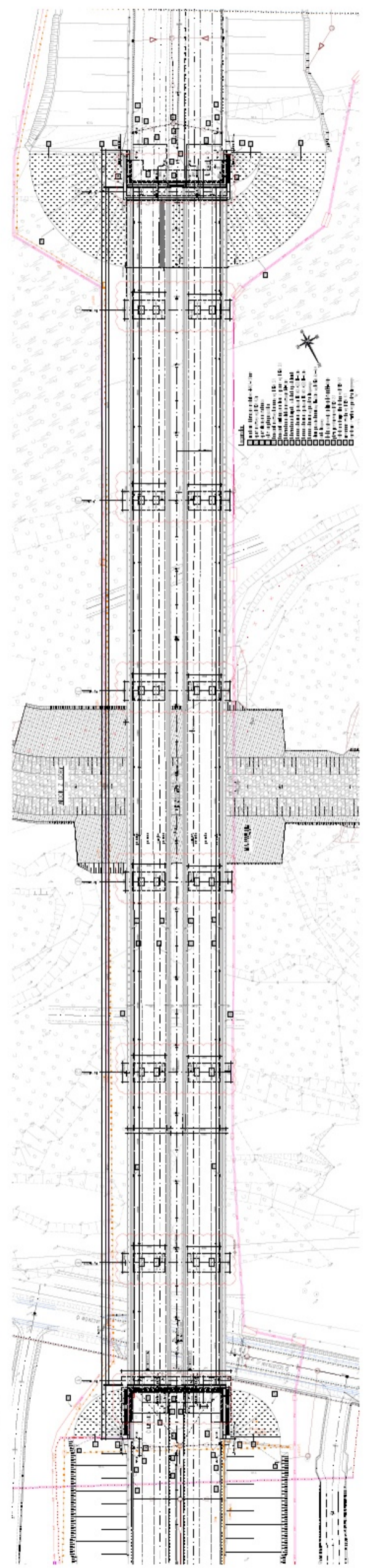
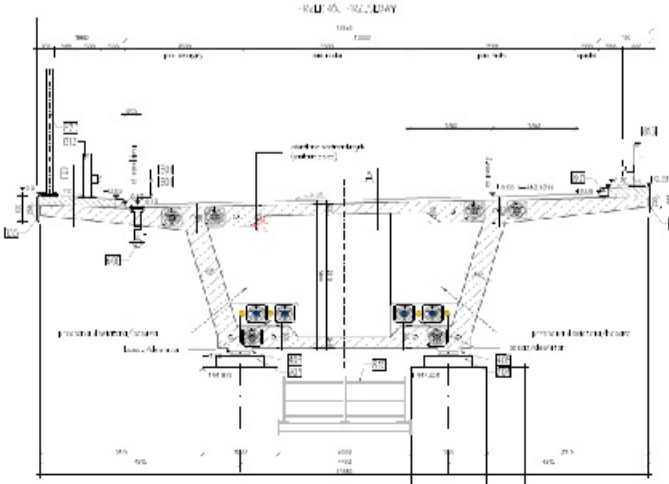
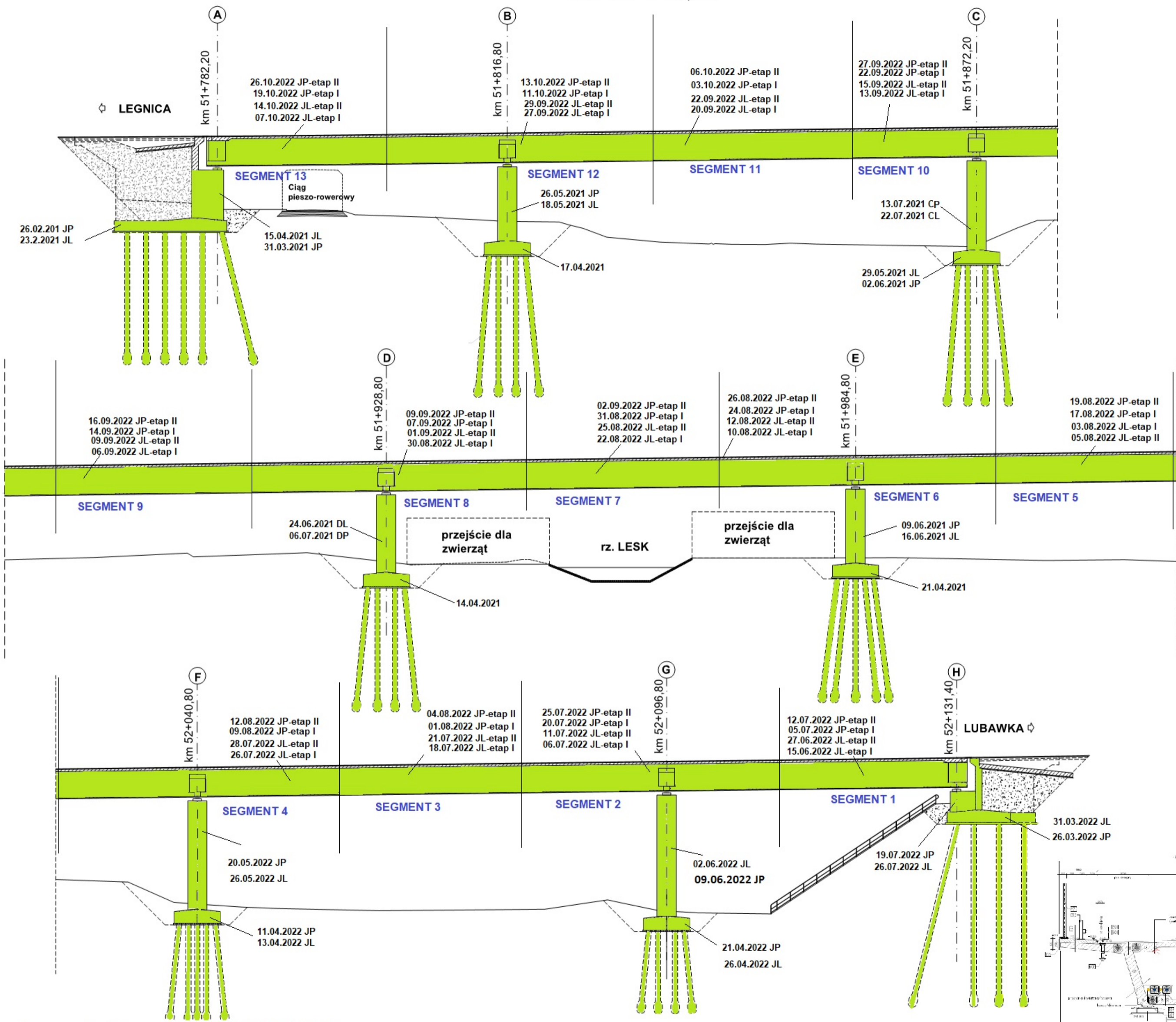
Legenda: Stan na dzień 18.12.2022 r.

- Roboty w trakcie wykonywania
- Roboty zakończone



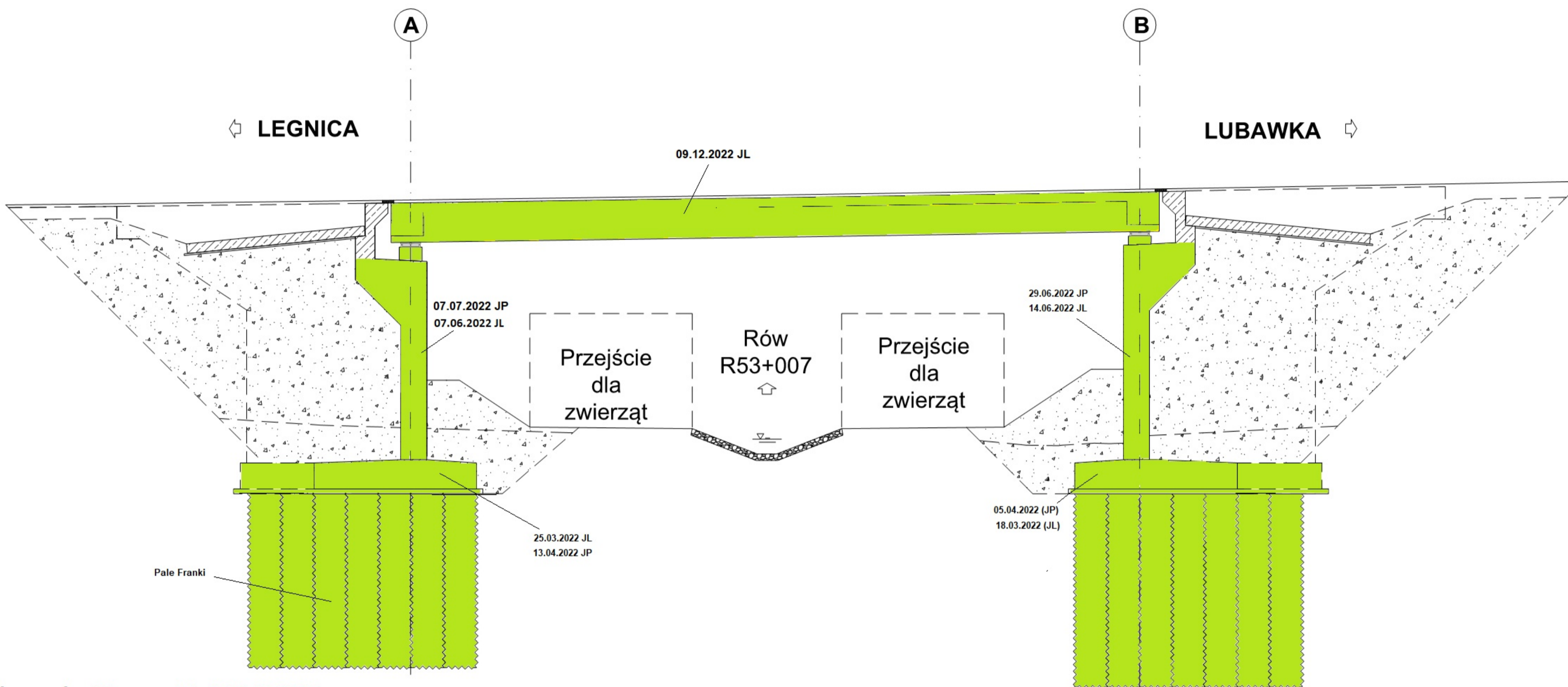
WS-36

km 51+780,95



WS-37

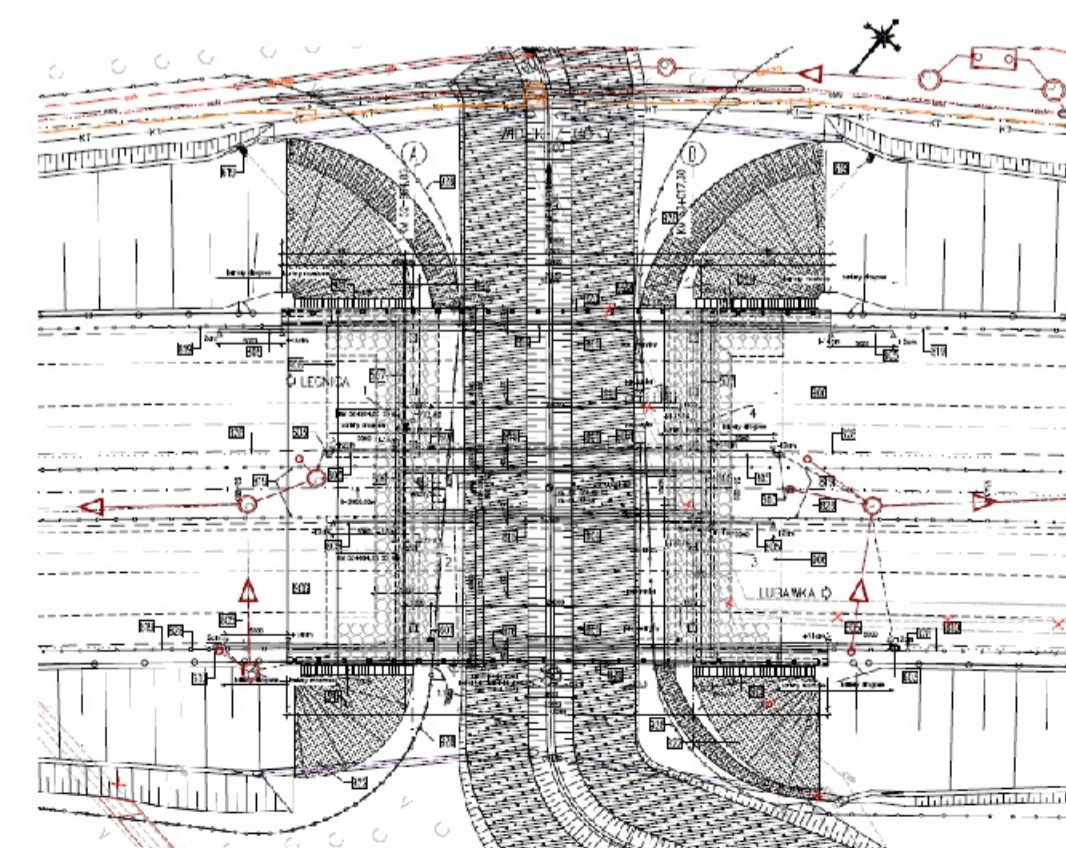
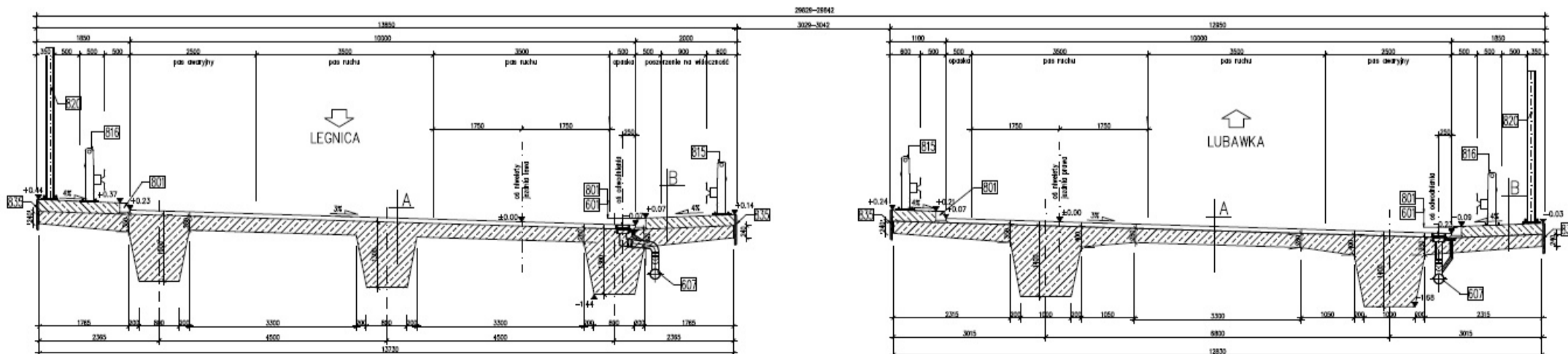
km 52+994,25



Legenda: Stan na dzień 18.12.2022 r.

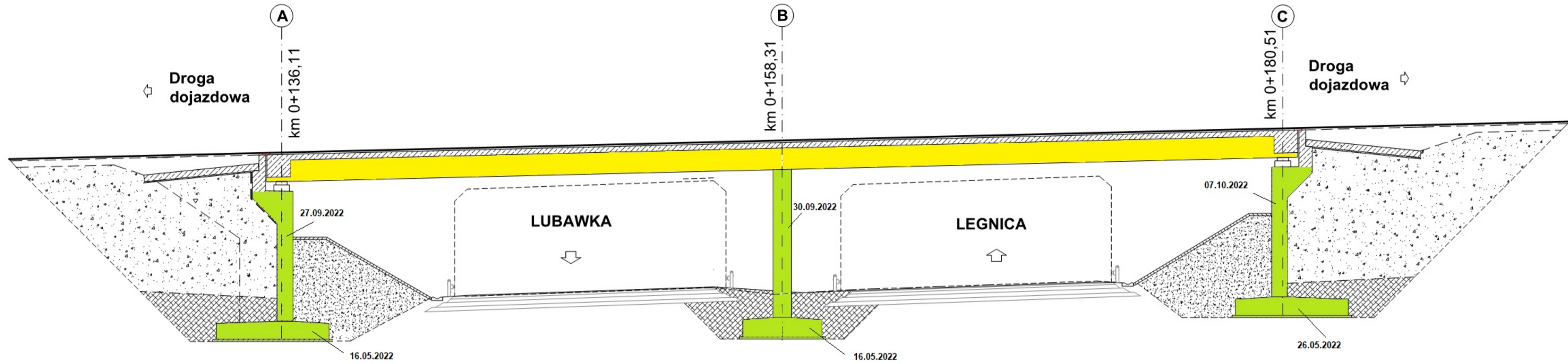
- Roboty w trakcie wykonywania
- Roboty zakończone

PRZEKRÓJ POPRZECZNY
PRZEŚLONY, NORMALNY
1:50



WD-38

km 53+798,79



Legenda: Stan na dzień 18.12.2022 r.

- Roboty w trakcie wykonywania
- Roboty zakończone

PRZEKRÓJ POPRZECZNY
PRZESŁOWY, NORMALNY
1:30

