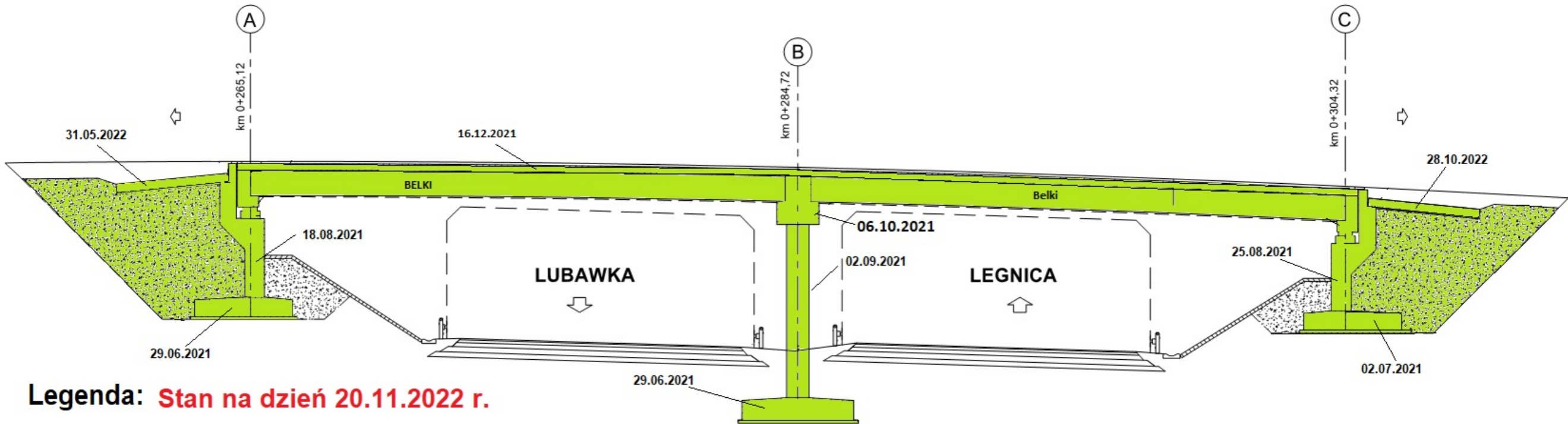




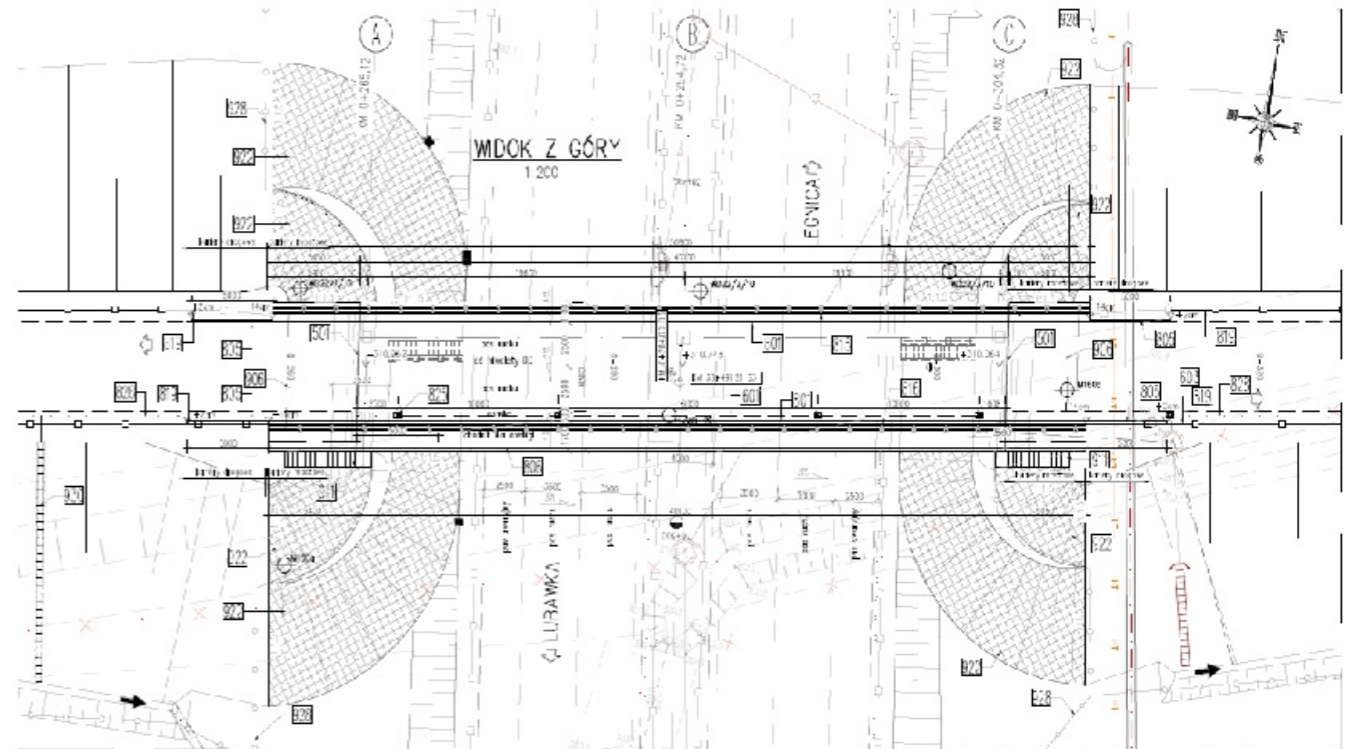
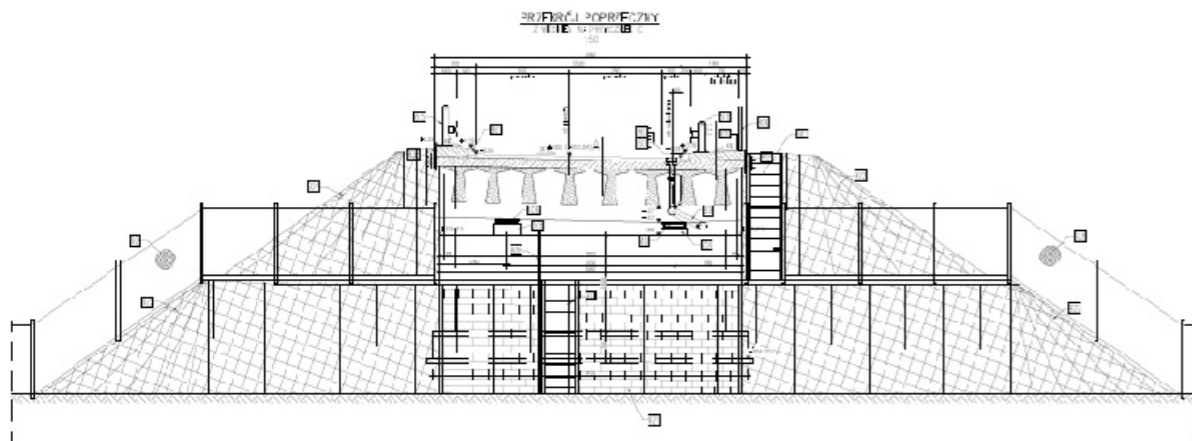
# WD-22

## km 38+491,21



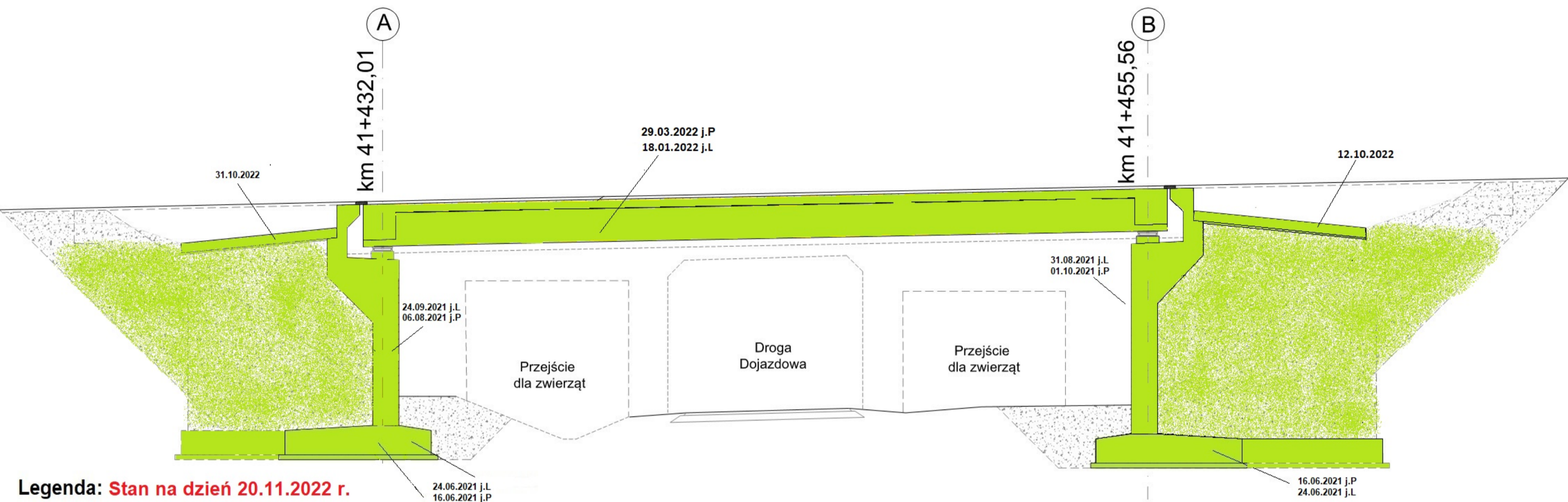
Legenda: **Stan na dzień 20.11.2022 r.**

-  Roboty w trakcie wykonywania
-  Roboty zakończone



# WS-24

km 41+431,41



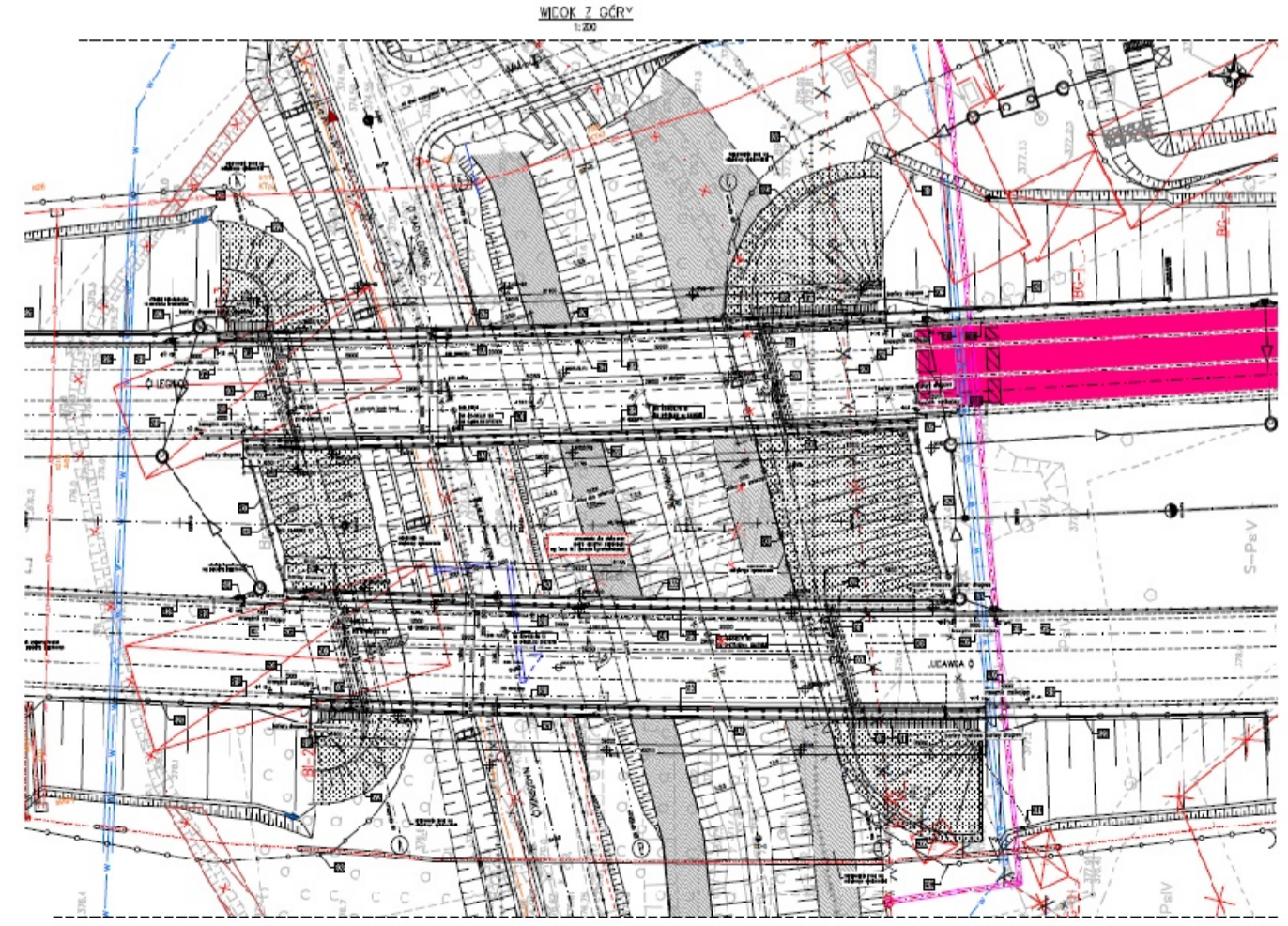
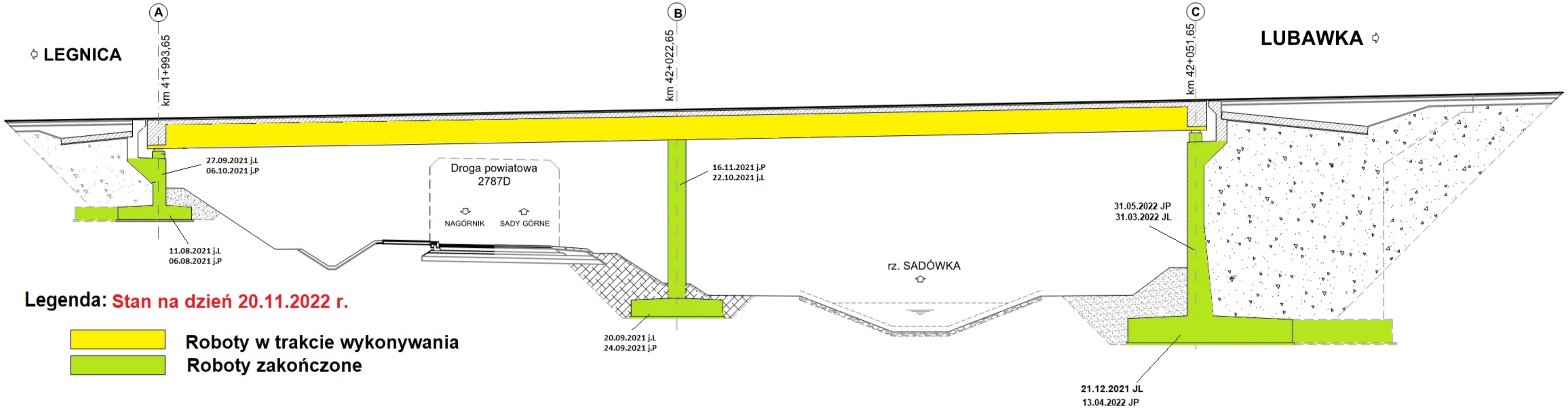
Legenda: Stan na dzień 20.11.2022 r.

- Roboty w trakcie wykonywania
- Roboty zakończone



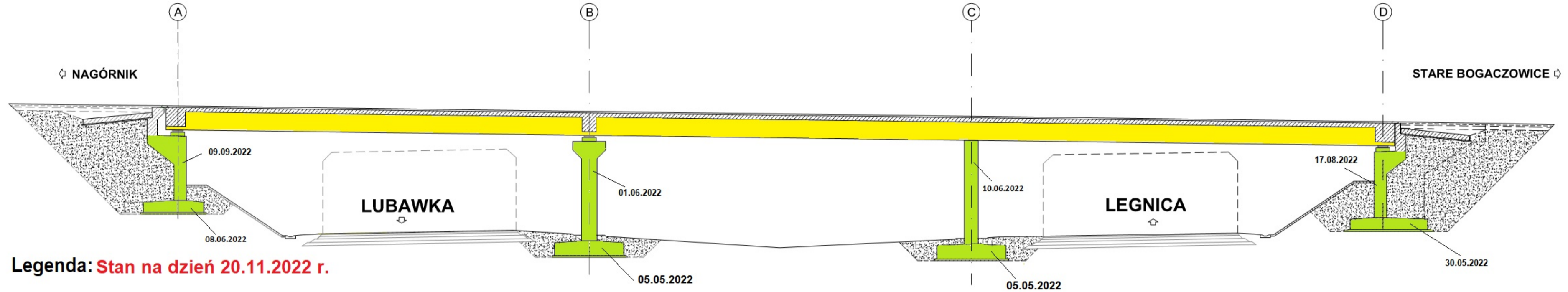
# MS-25

km 41+996,65



# WD-27

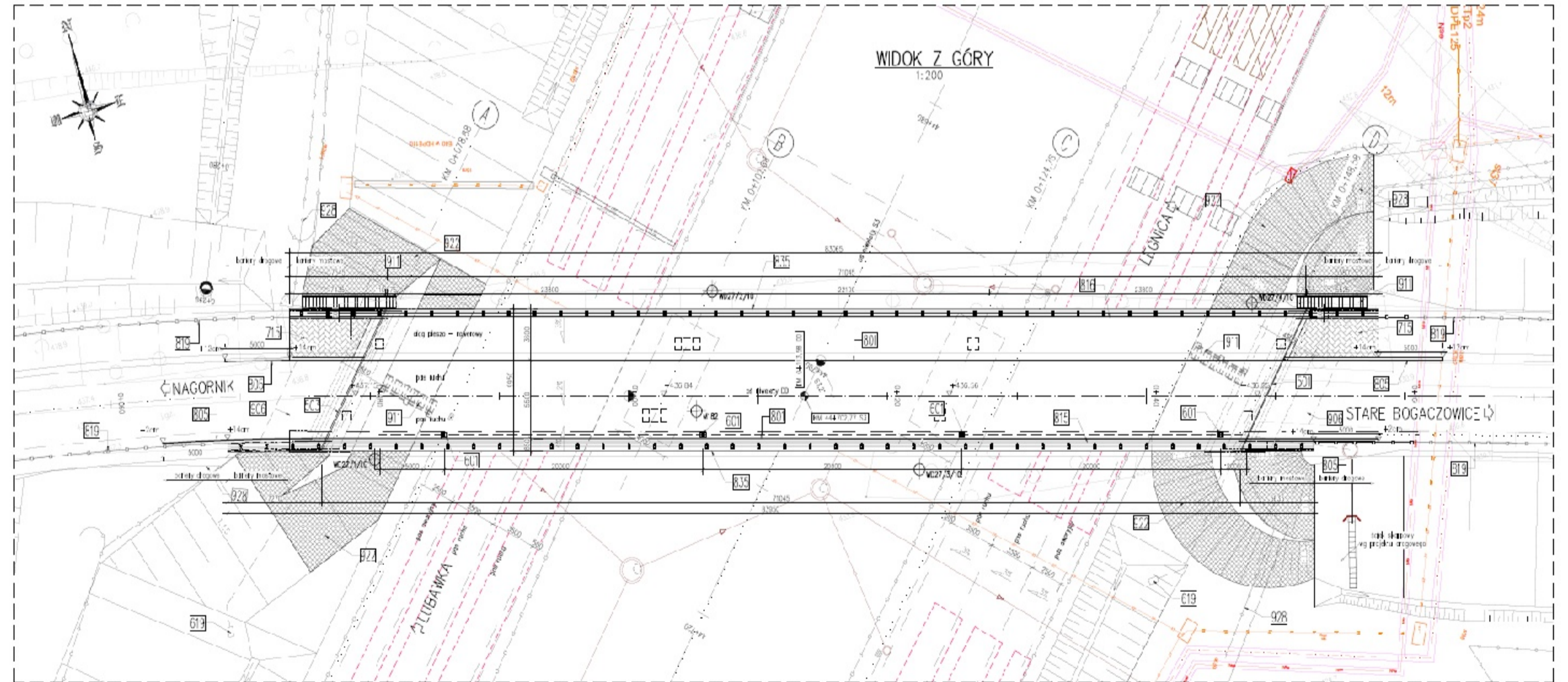
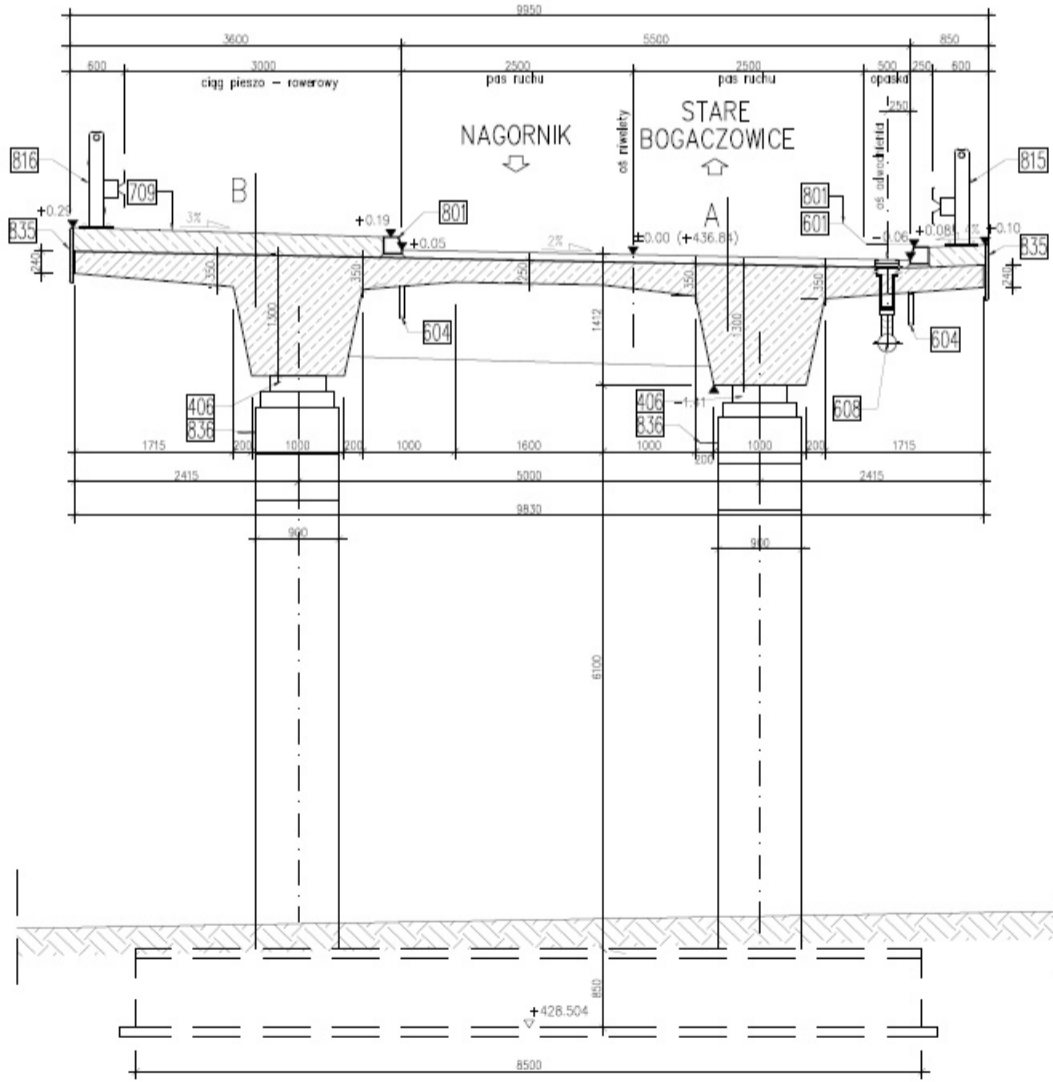
km 44+702,77



Legenda: Stan na dzień 20.11.2022 r.

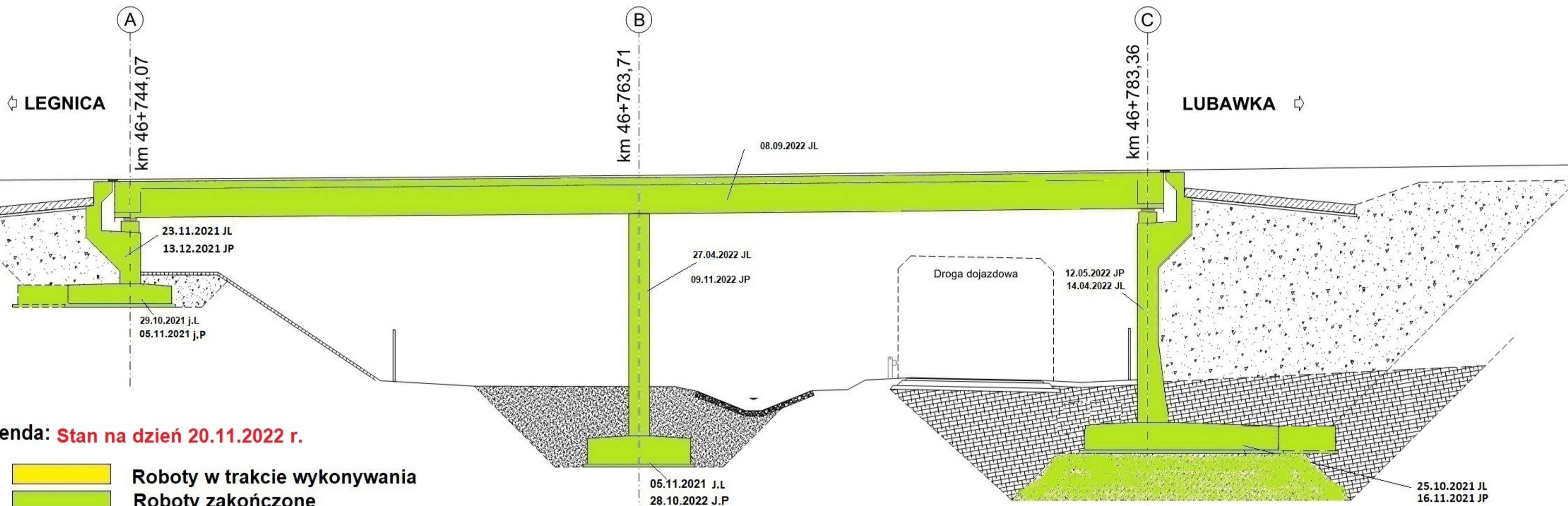
- Roboty w trakcie wykonywania
- Roboty zakończone

PRZEKRÓJ POPRZECZNY  
Z WIDOKIEM NA FILAR  
1:50





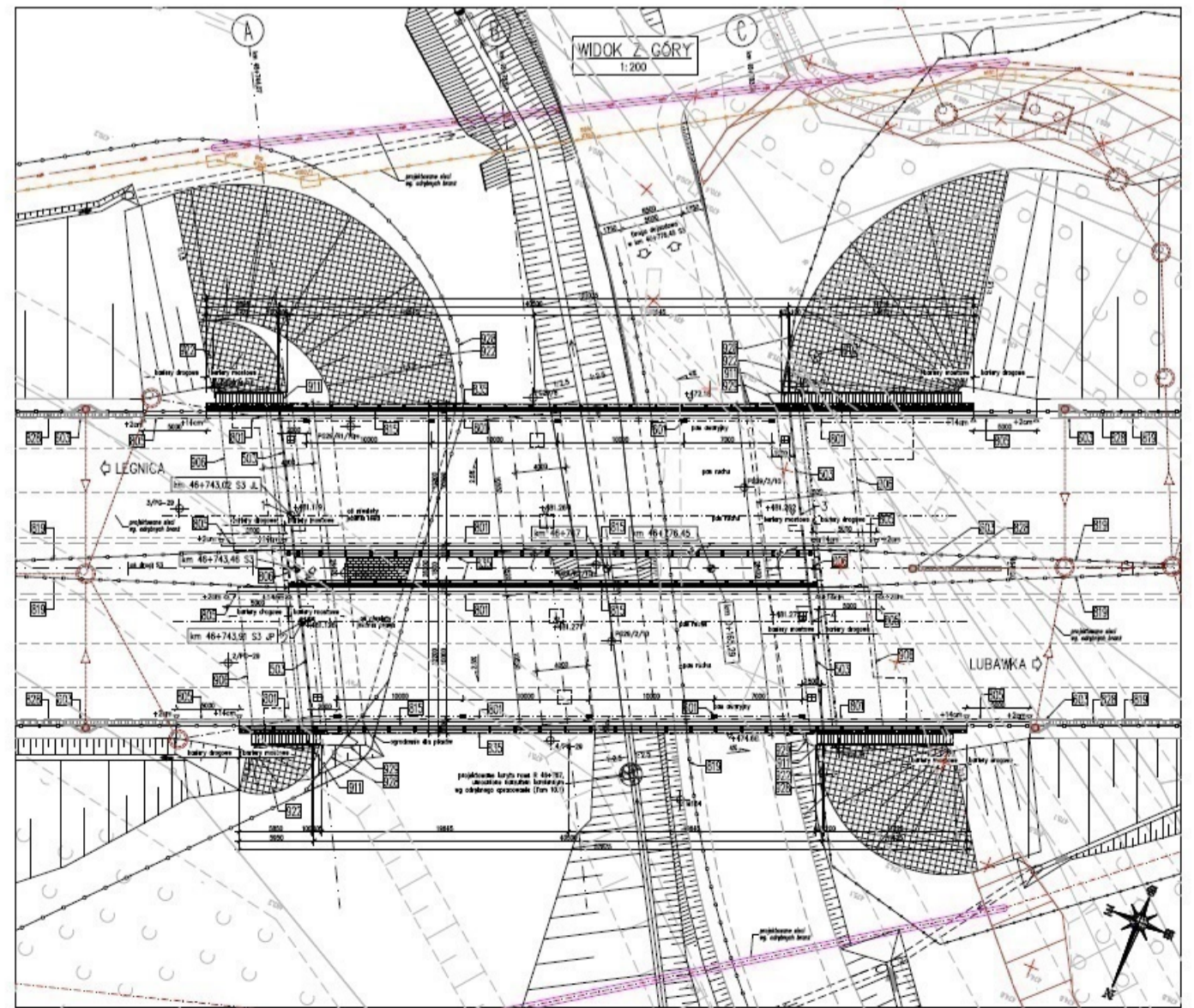
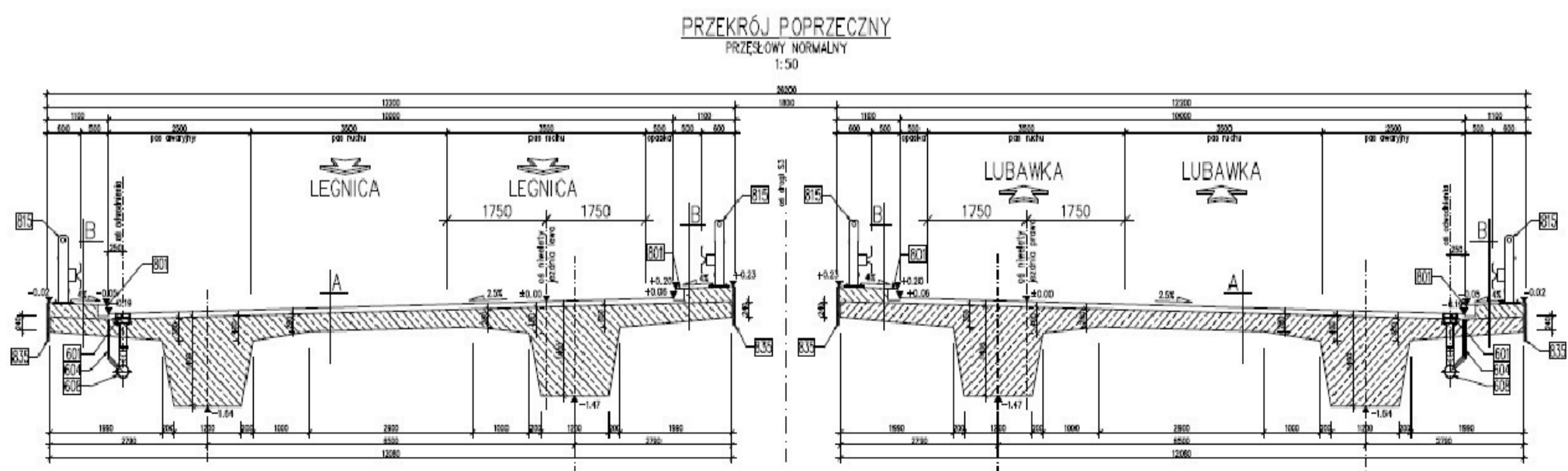
# PG-29

km 46+743,46



Legenda: Stan na dzień 20.11.2022 r.

-  Roboty w trakcie wykonywania
-  Roboty zakończone

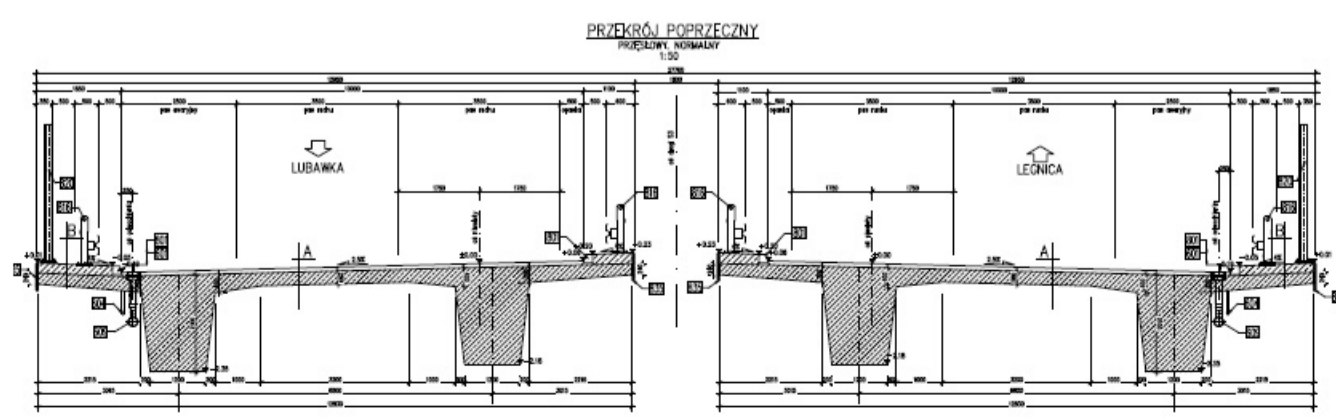
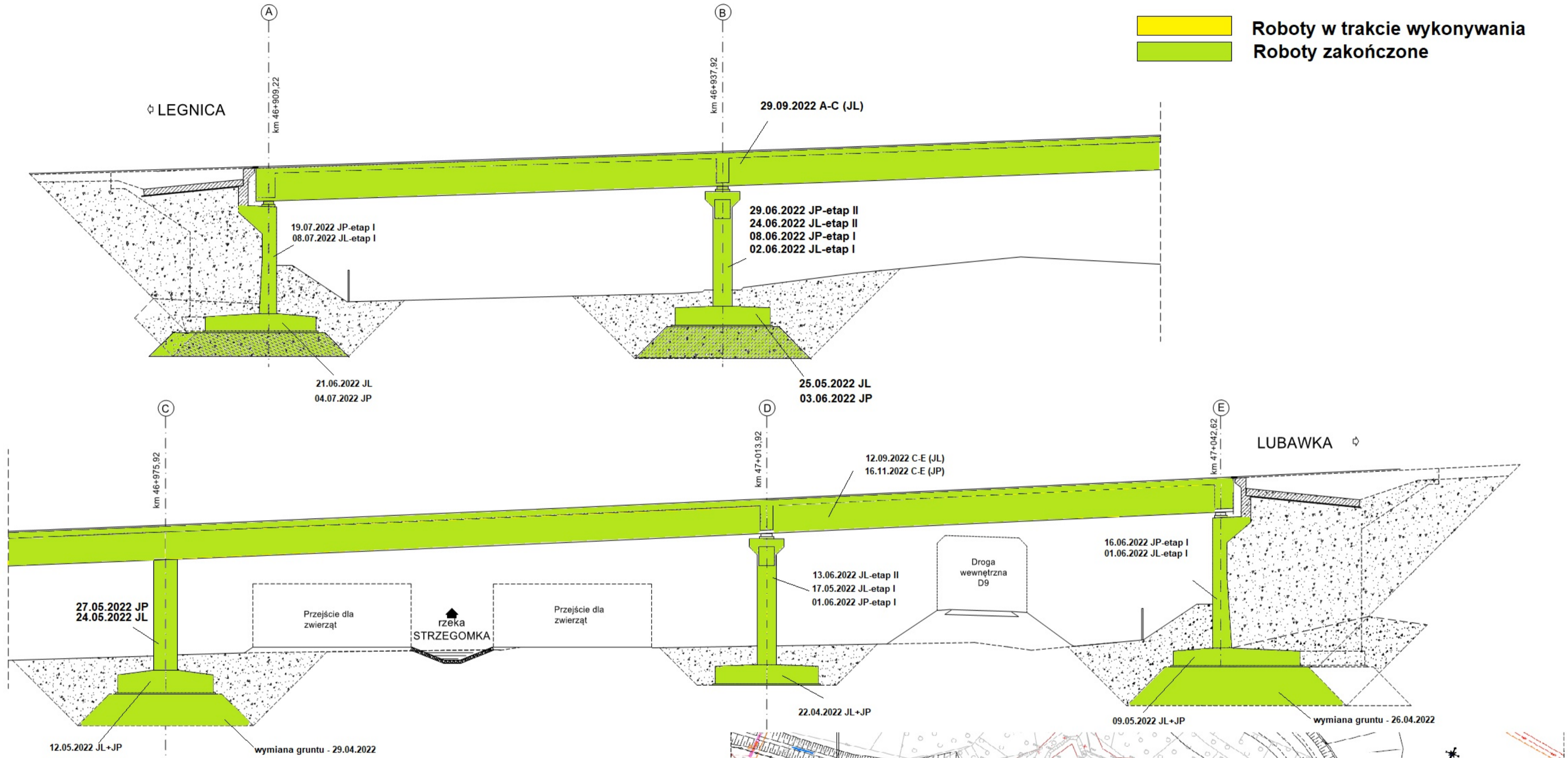


# WS-30

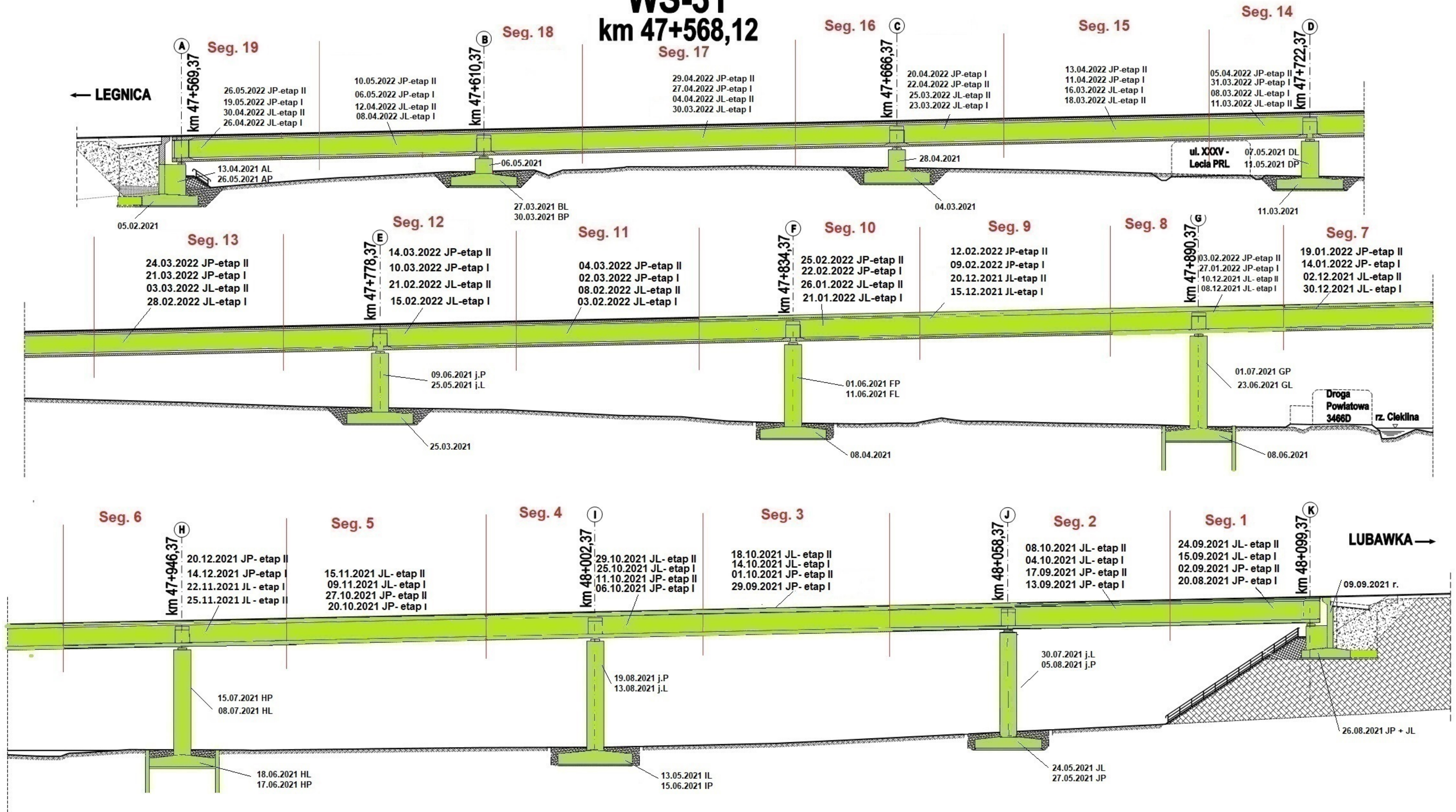
km 46+908.42

Legenda: **Stan na dzień 20.11.2022 r.**

- Roboty w trakcie wykonywania
- Roboty zakończone

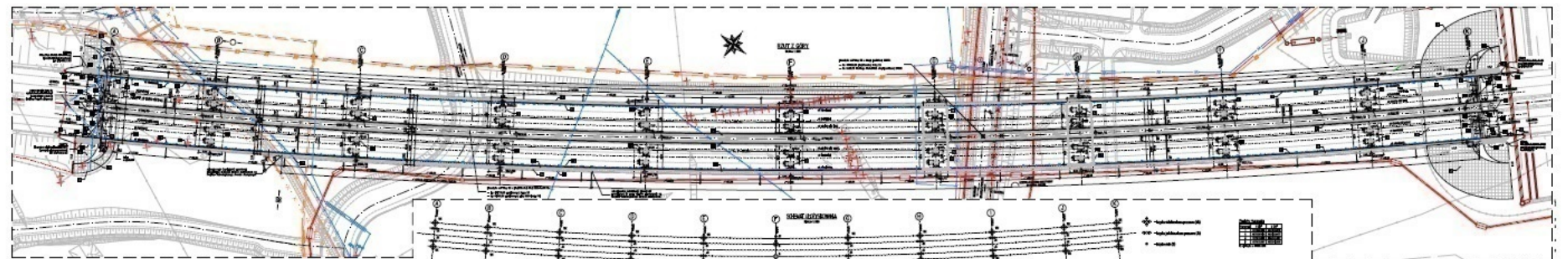
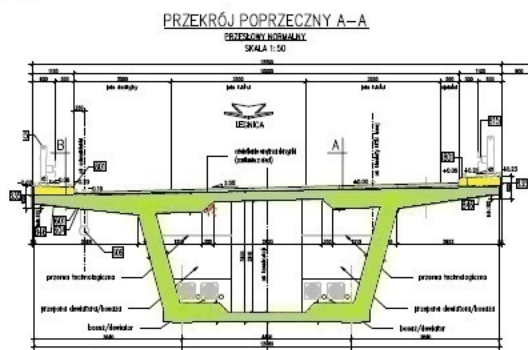


# WS-31 km 47+568,12



**Legenda: Stan na dzień 20.11.2022 r.**

- Roboty w trakcie
- Roboty zakończone



# TUNEL TS-32

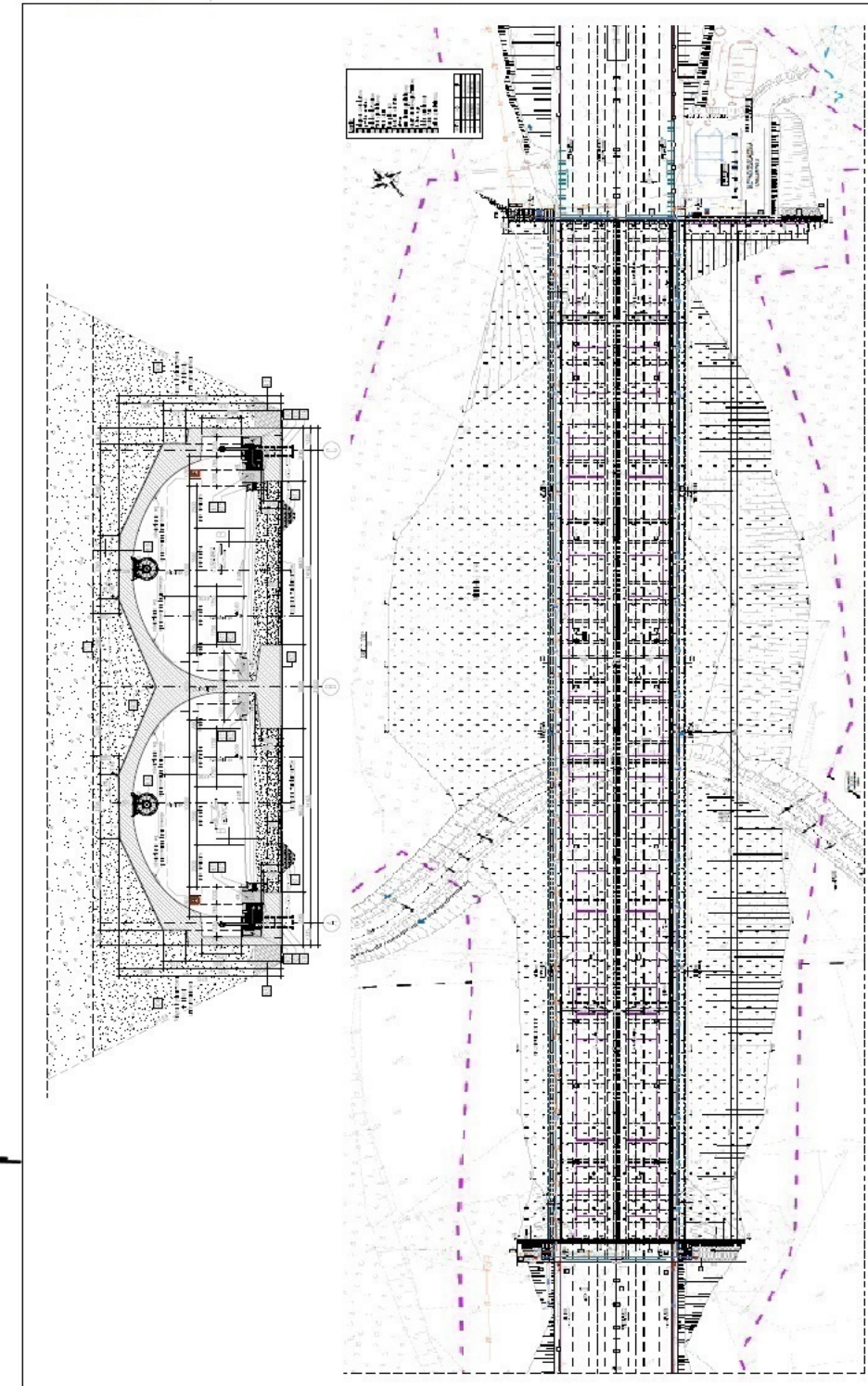
## km 48+680,00 - 49+000,00



wykop - zakończono maj 2021 r.

wykop - zakończono maj 2021 r.

wykop (zakończono maj 2021)



km 49+000,00

**LUBAWKA**

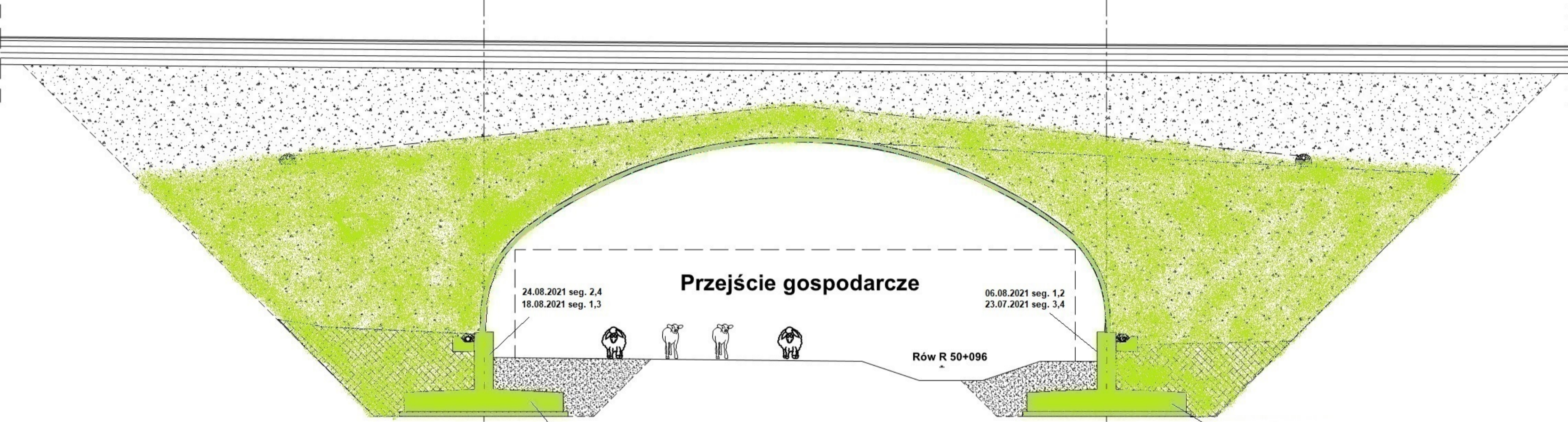


# PG 10.1

## km 50+097,00

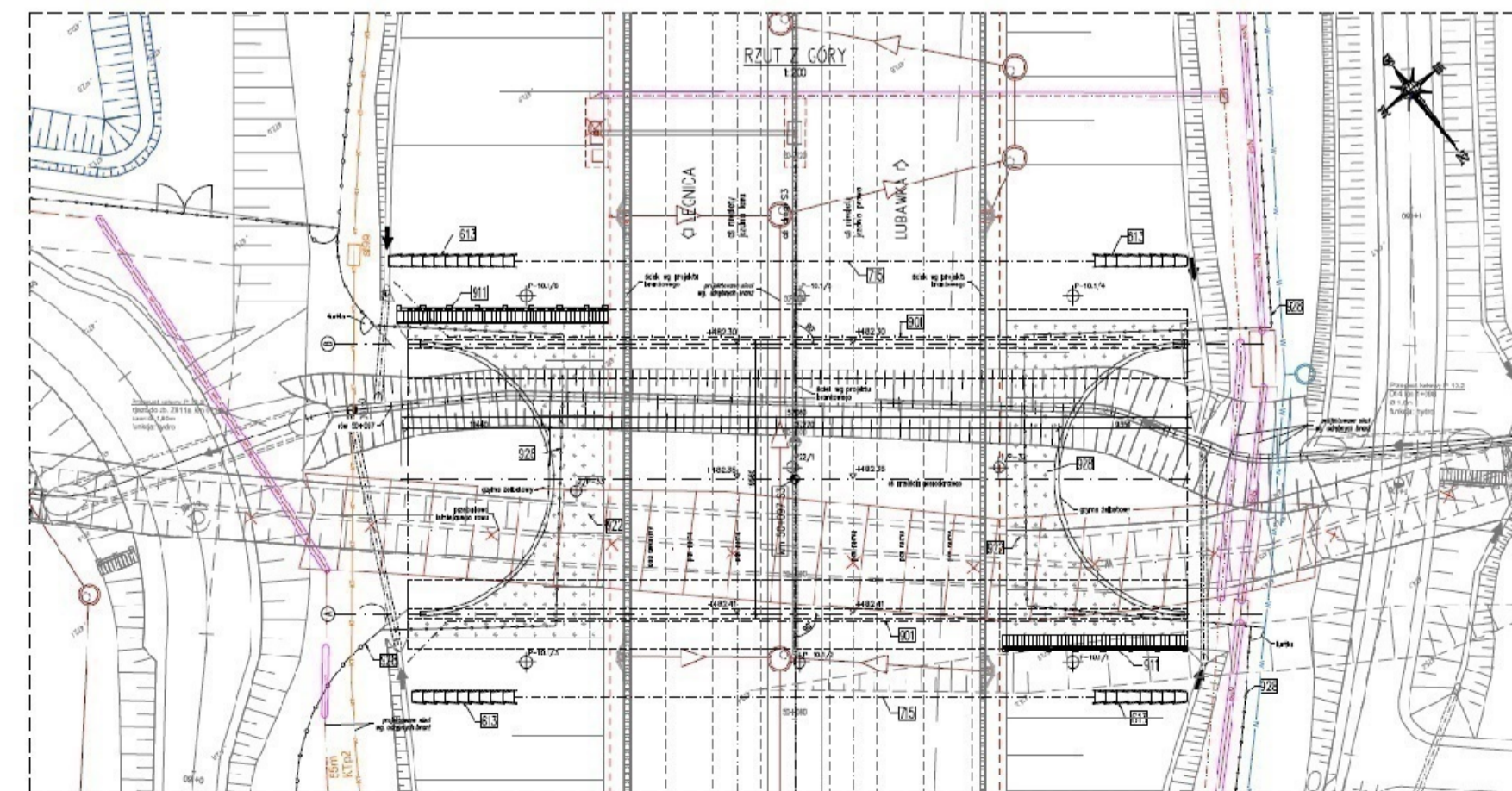
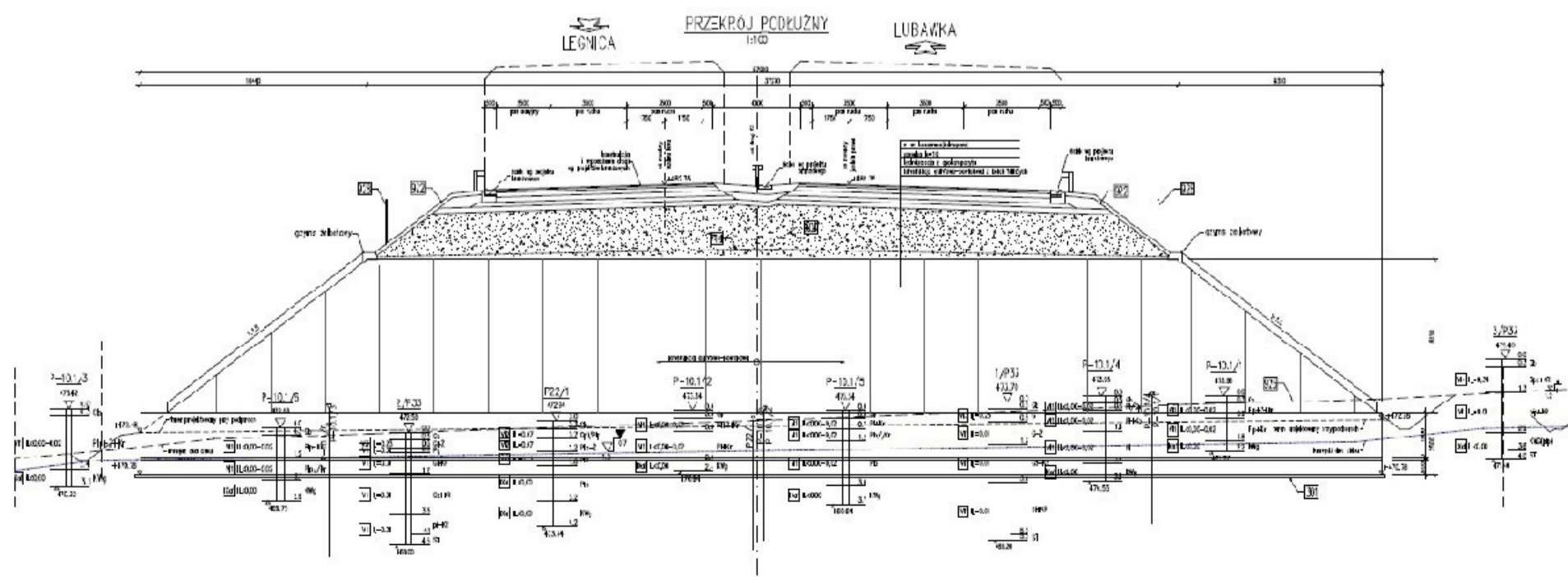
← LEGNICA

LUBAWKA →

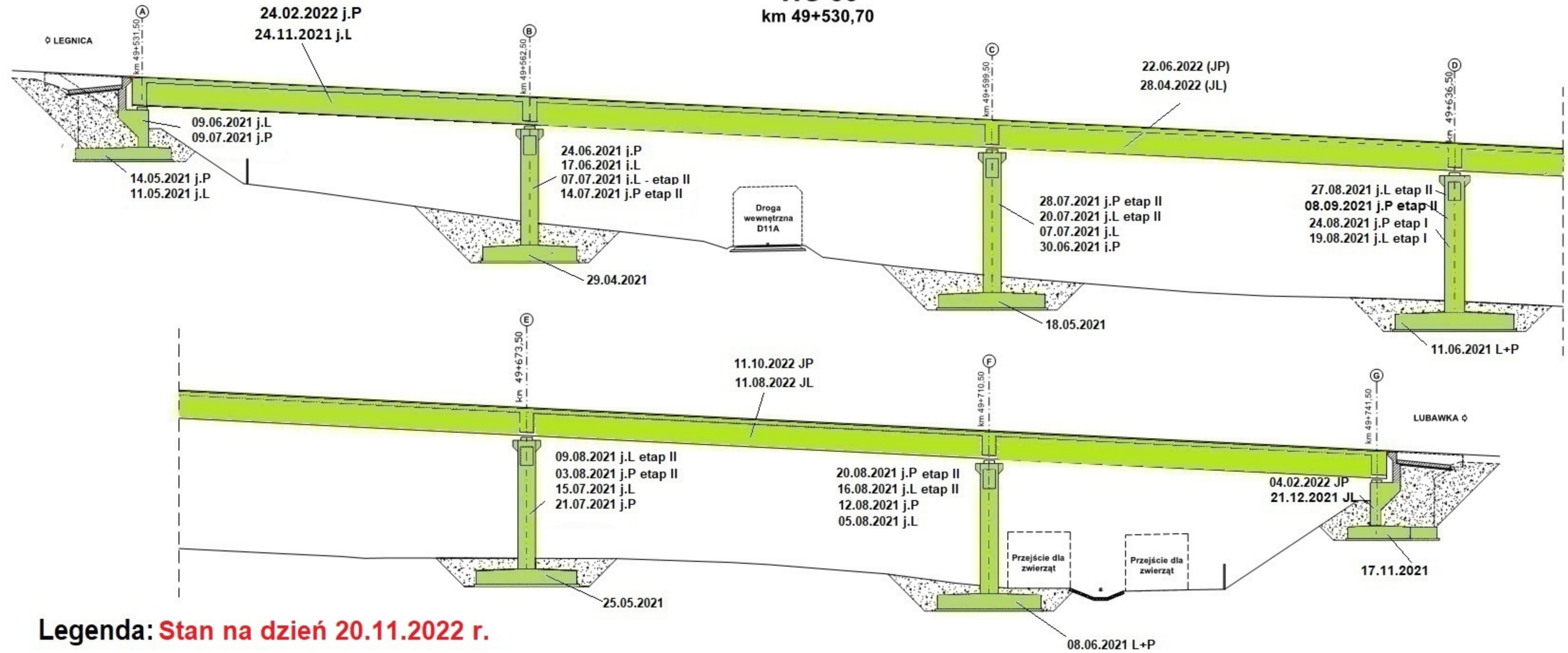


Legenda: **Stan na dzień 20.11.2022 r.**

- Roboty w trakcie wykonywania
- Roboty zakończone

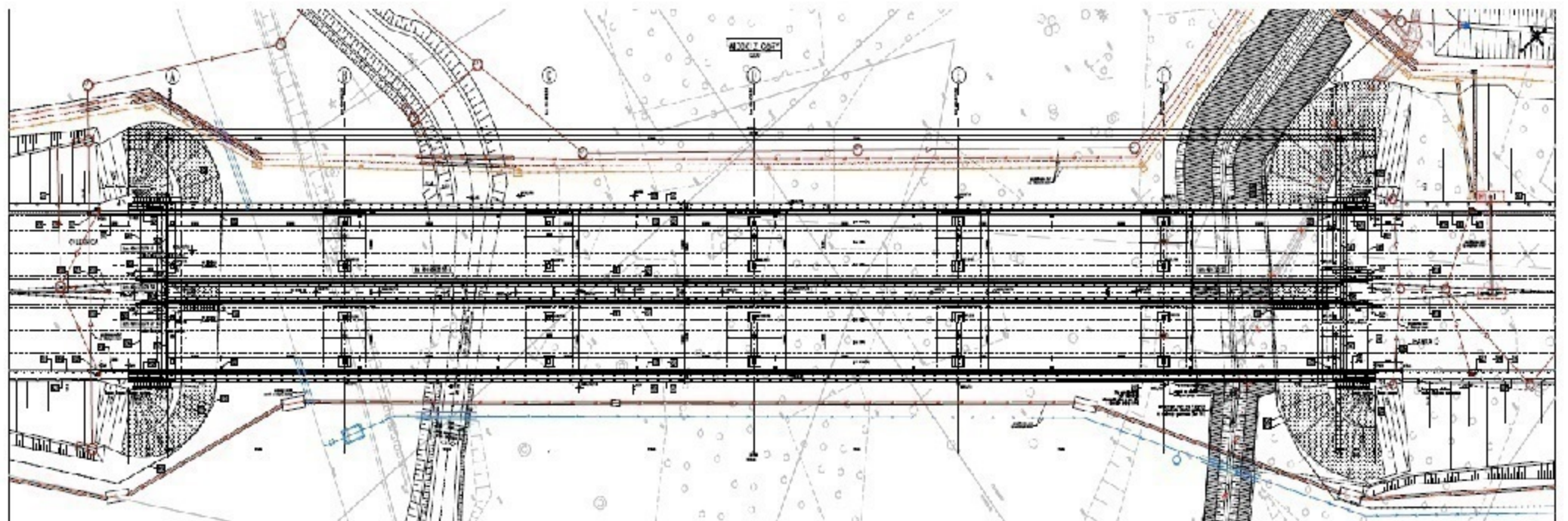
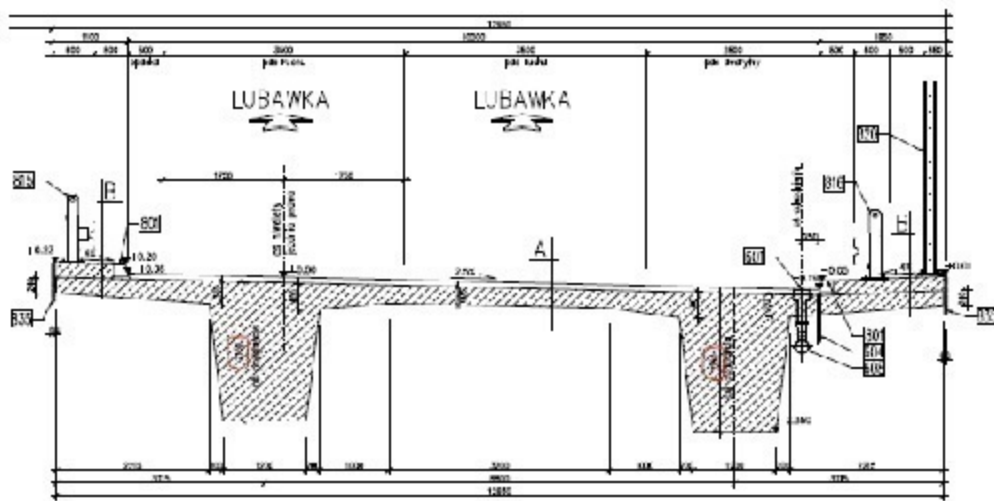


**WS-33**  
km 49+530,70



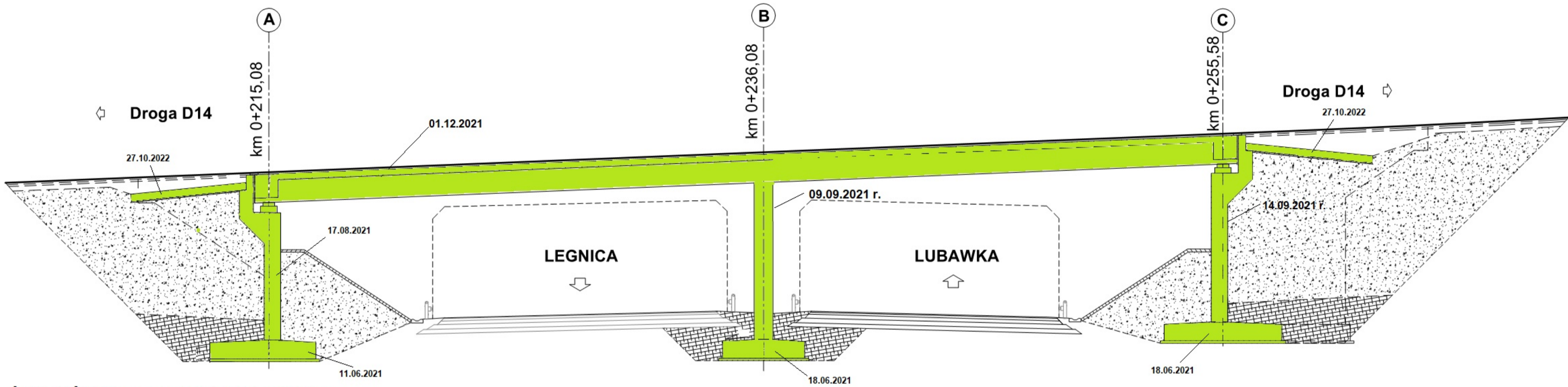
**Legenda: Stan na dzień 20.11.2022 r.**

- Roboty w trakcie wykonywania
- Roboty zakończone



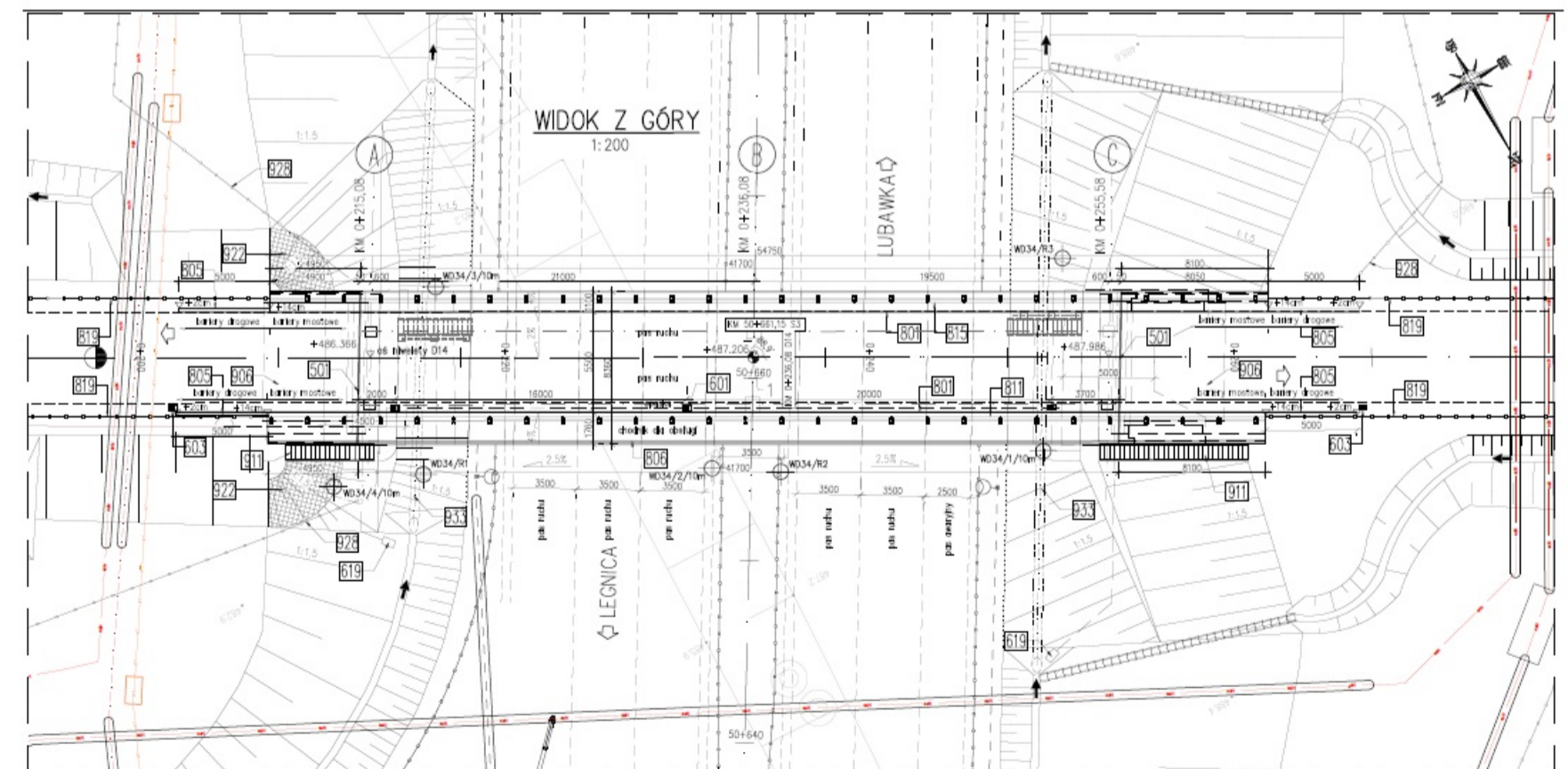
# WD-34

## km 50+661,15



Legenda: Stan na dzień 20.11.2022 r.

- Roboty w trakcie wykonywania
- Roboty zakończone



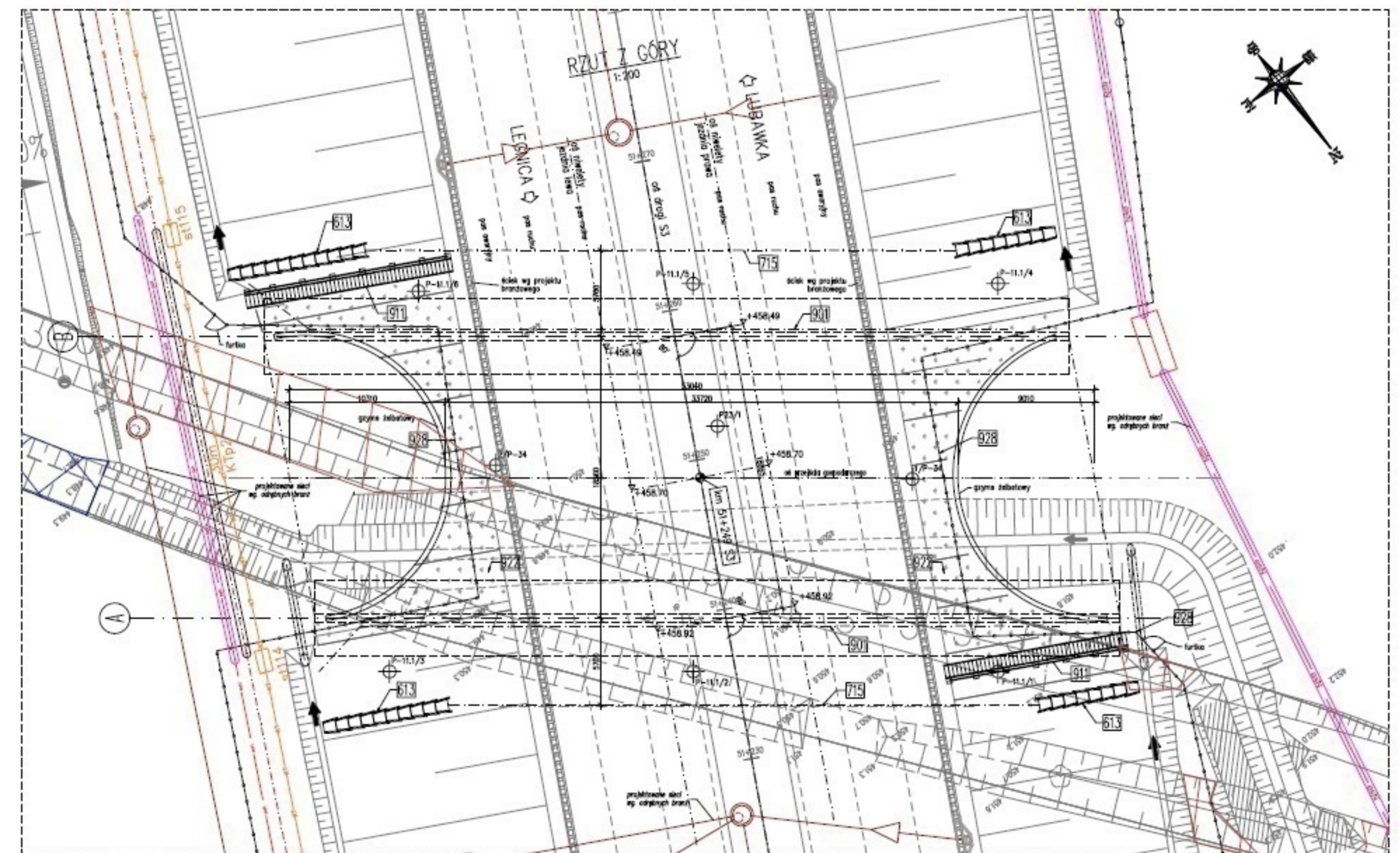
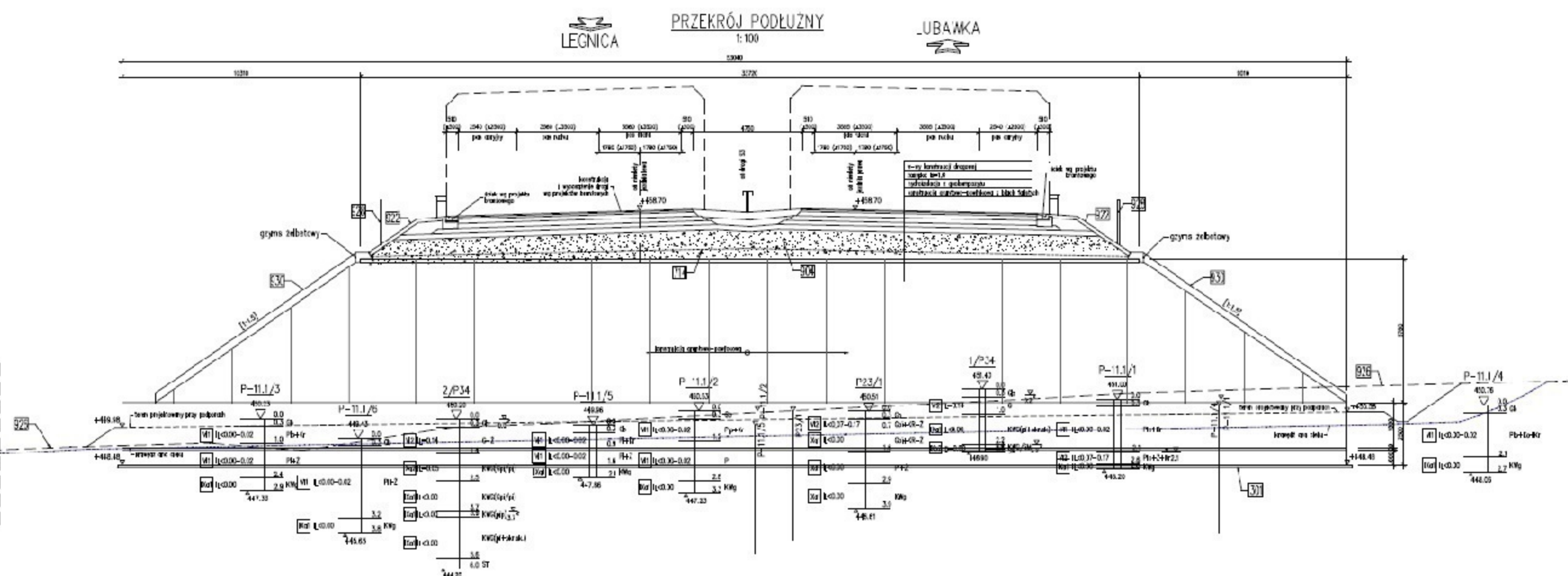
# PG 11.1

## km 51+249,00

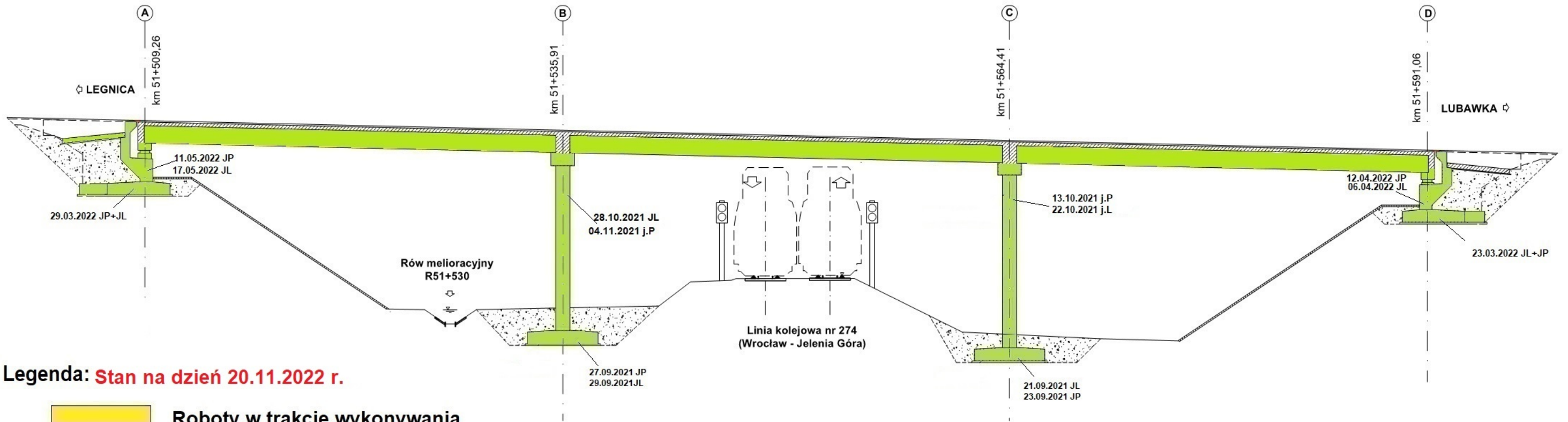


Legenda: **Stan na dzień 20.11.2022 r.**

- Roboty w trakcie wykonywania
- Roboty zakończone

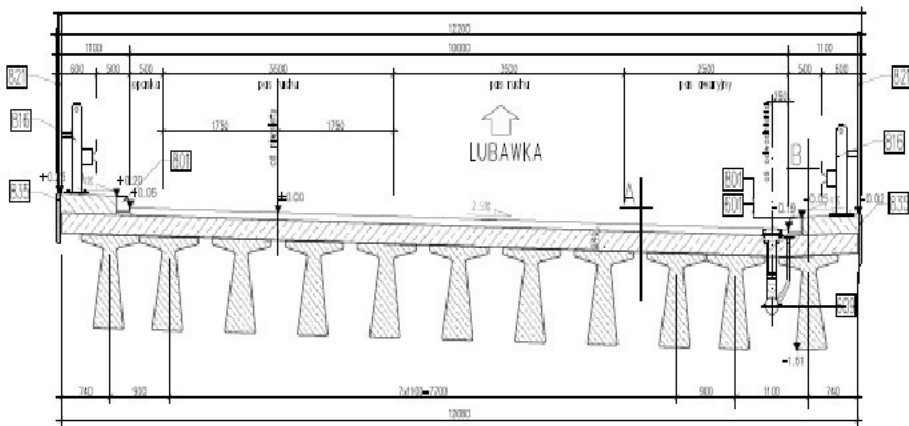


# WS-35 km 51+508,81



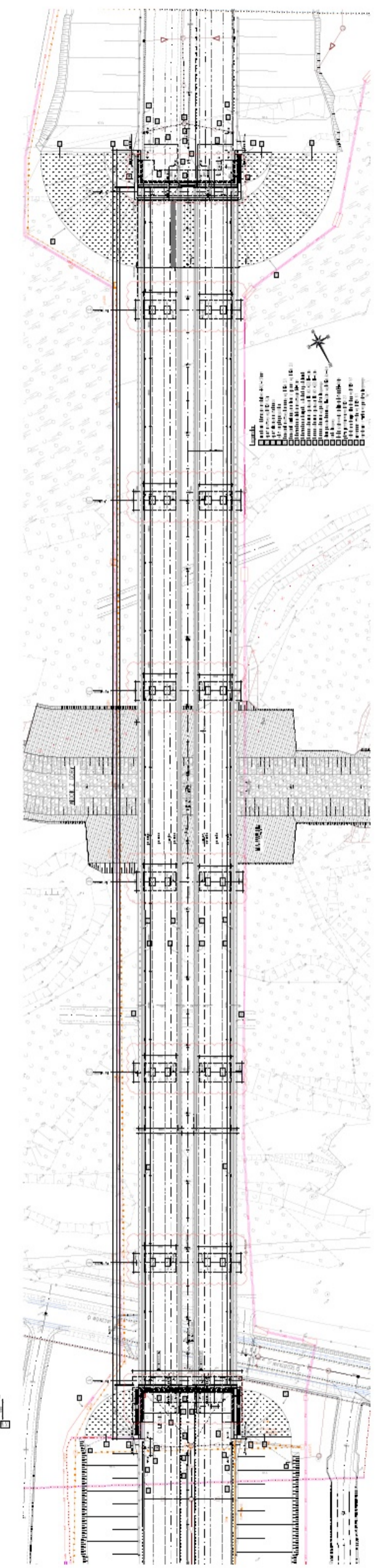
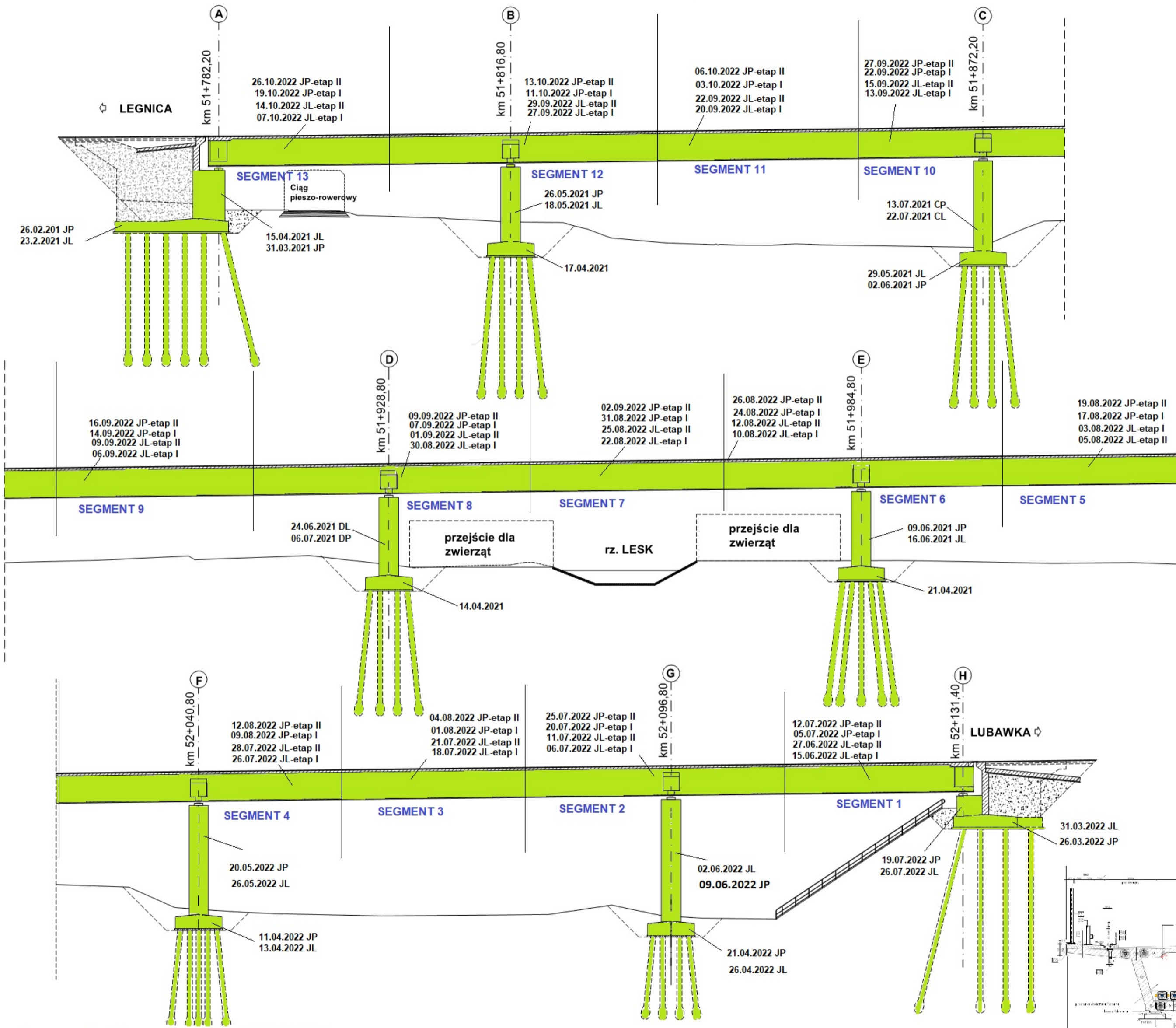
Legenda: Stan na dzień 20.11.2022 r.

- Roboty w trakcie wykonywania
- Roboty zakończone



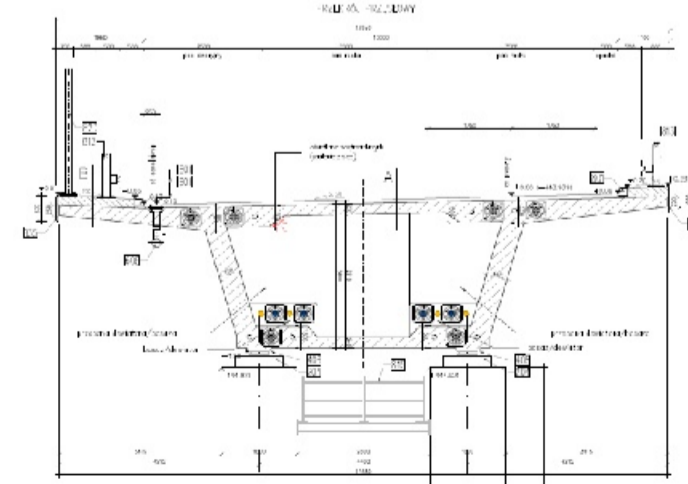
# WS-36

## km 51+780,95



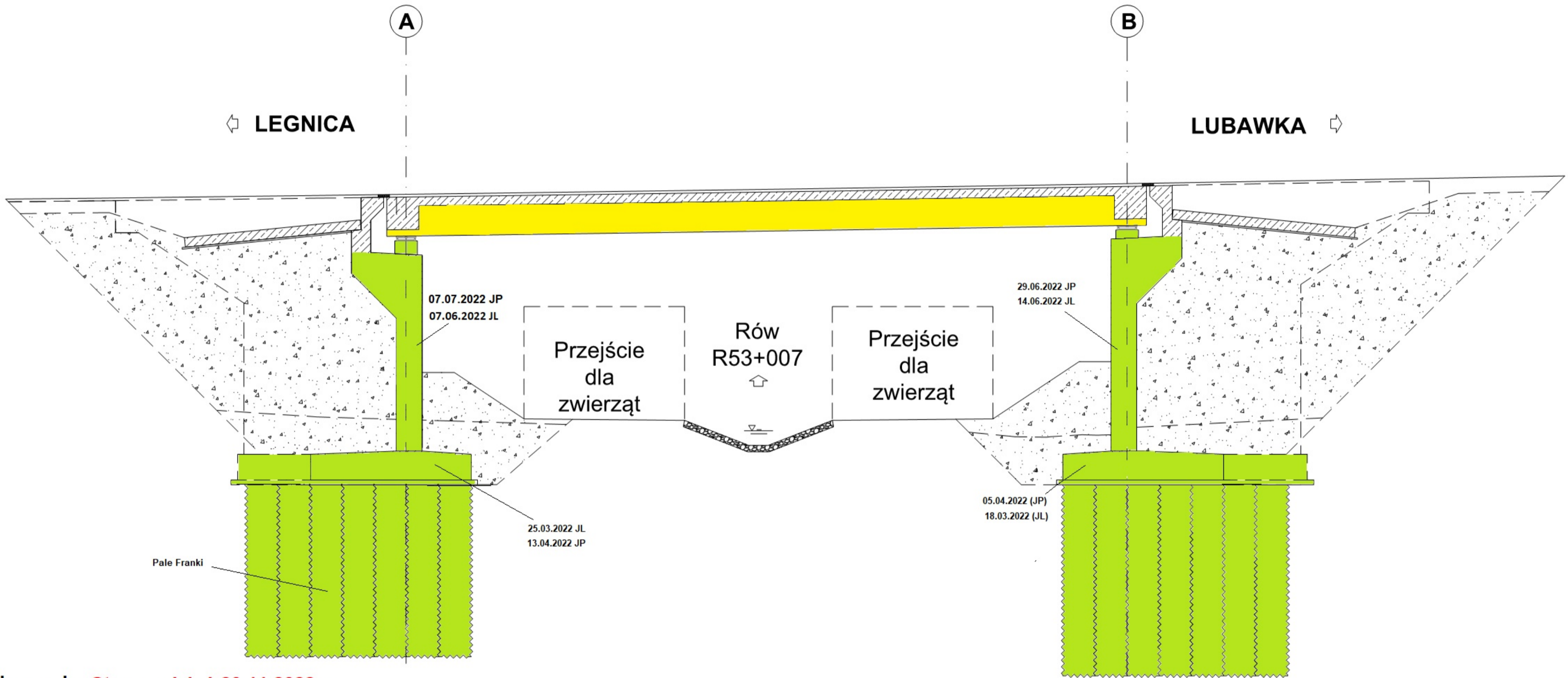
Legenda: Stan na dzień 20.11.2022 r.

- Roboty w trakcie wykonywania
- Roboty zakończone



# WS-37

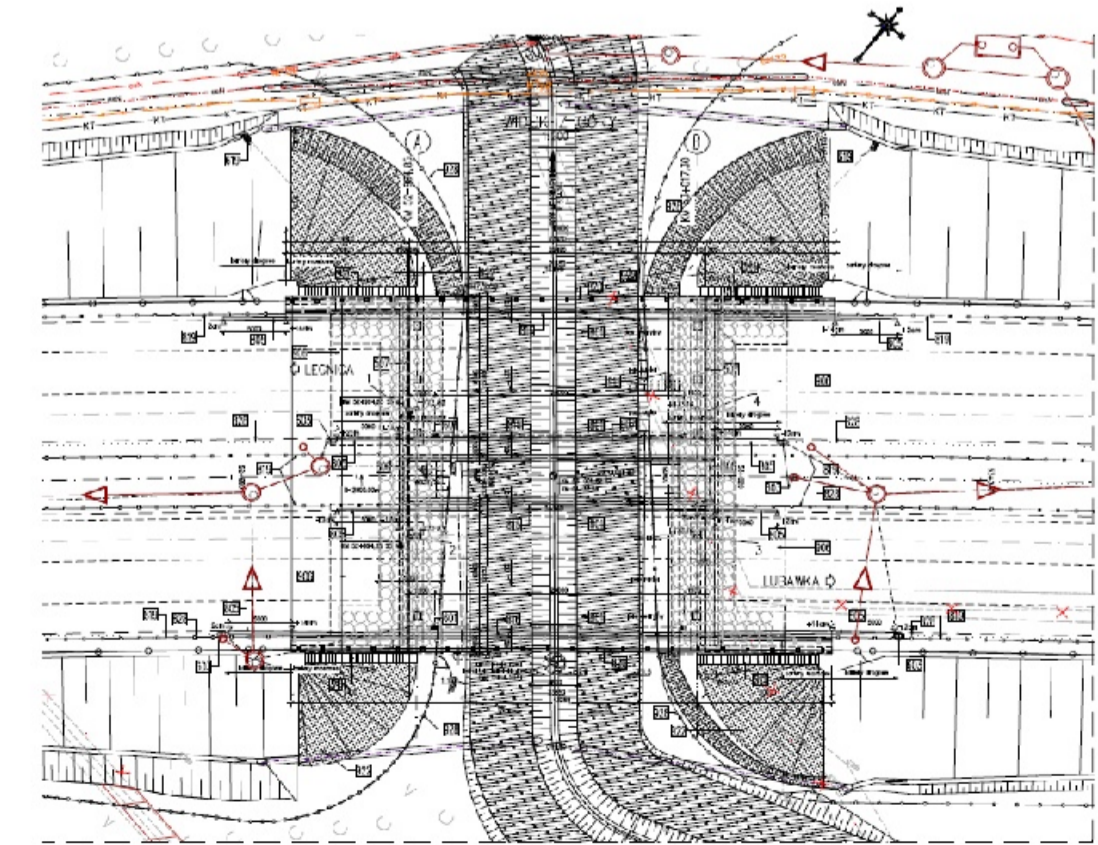
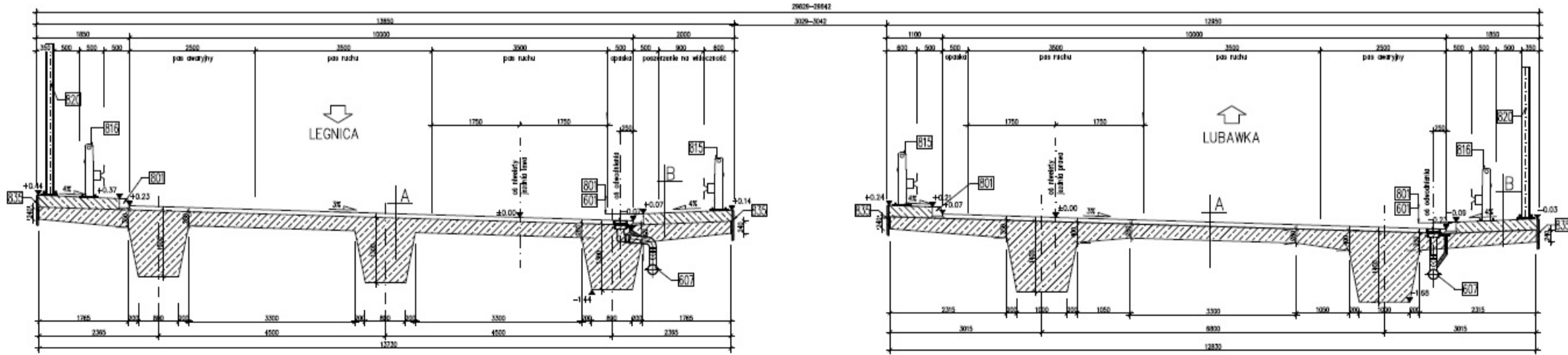
## km 52+994,25



Legenda: Stan na dzień 20.11.2022 r.

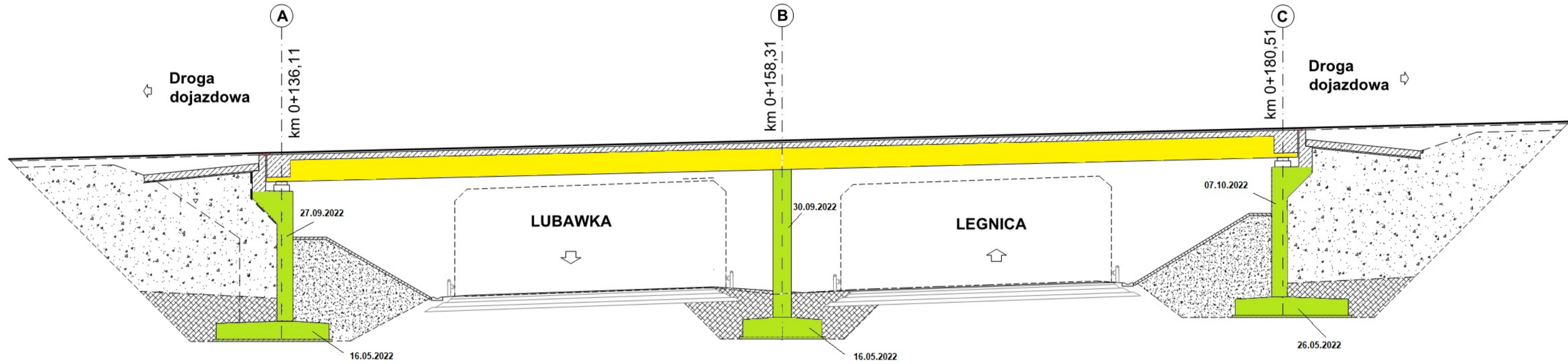
- Roboty w trakcie wykonywania
- Roboty zakończone

PRZEKRÓJ POPRZECZNY  
PRZEŚLONY, NORMALNY  
1:50



# WD-38

## km 53+798,79



**Legenda: Stan na dzień 20.11.2022 r.**

- Roboty w trakcie wykonywania
- Roboty zakończone

**PRZEKRÓJ POPRZECZNY**  
PRZESŁOVI, NORMALNY  
1:30

