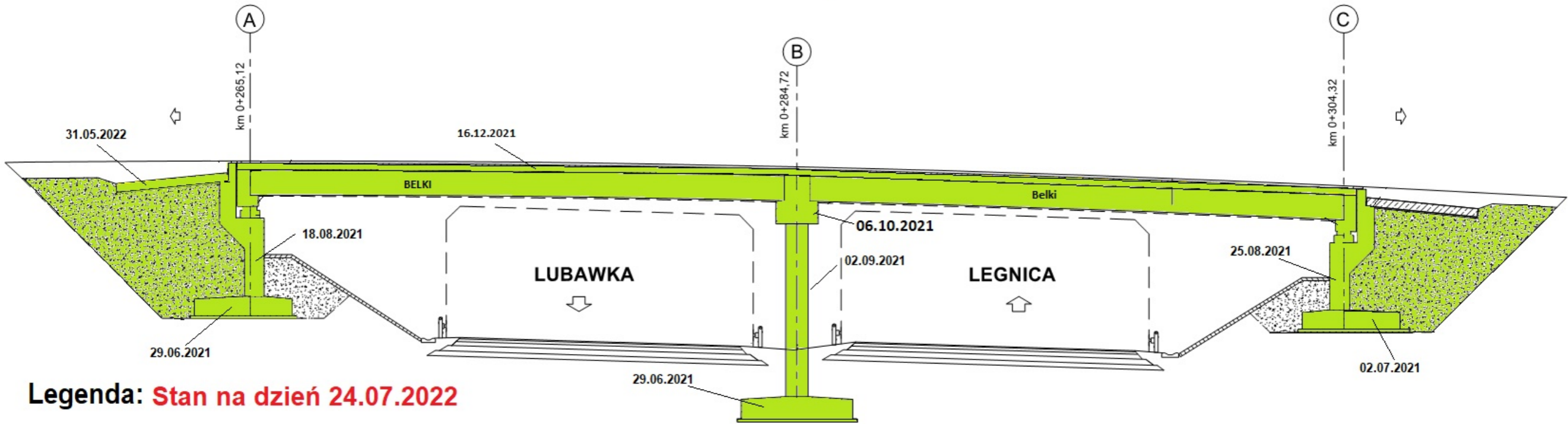




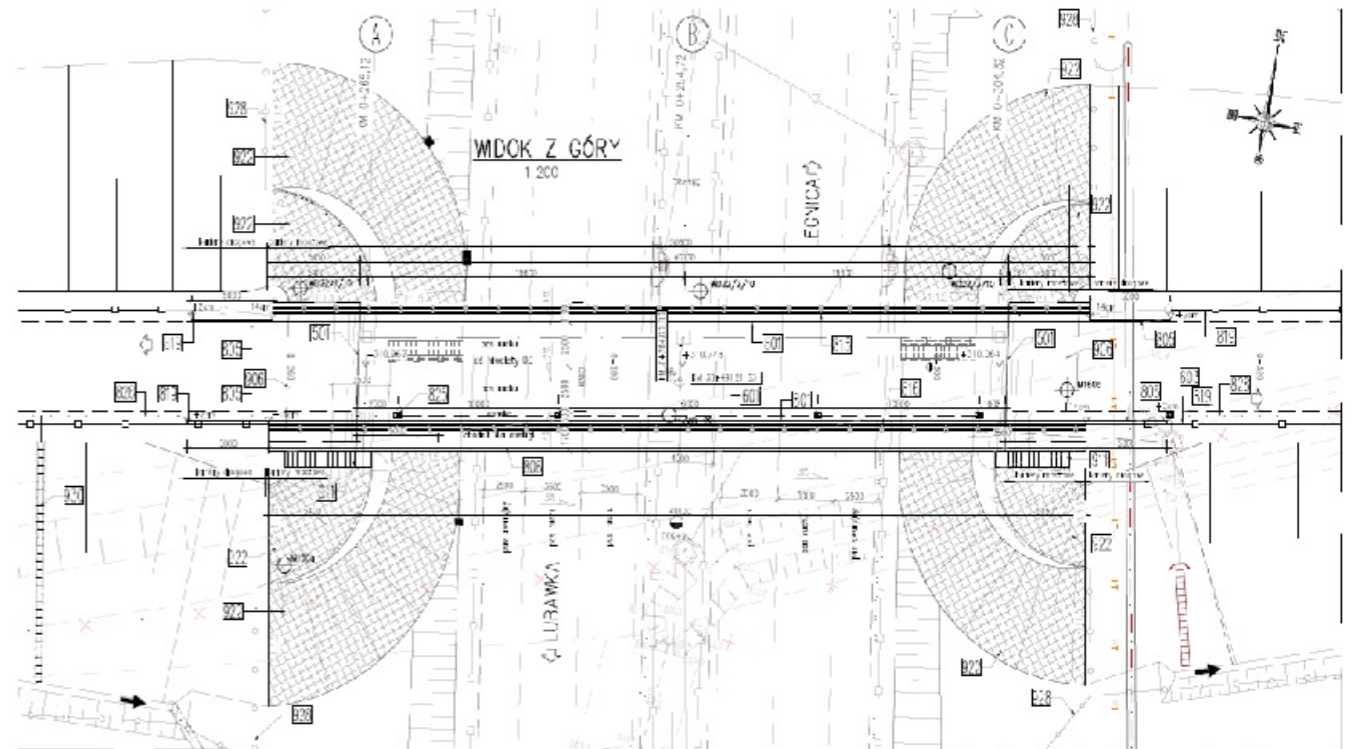
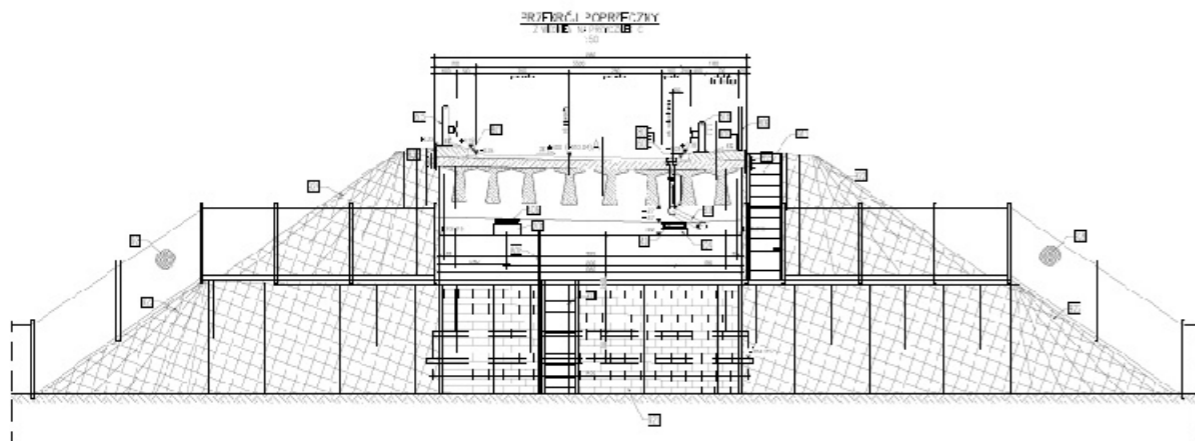
# WD-22

## km 38+491,21



Legenda: **Stan na dzień 24.07.2022**

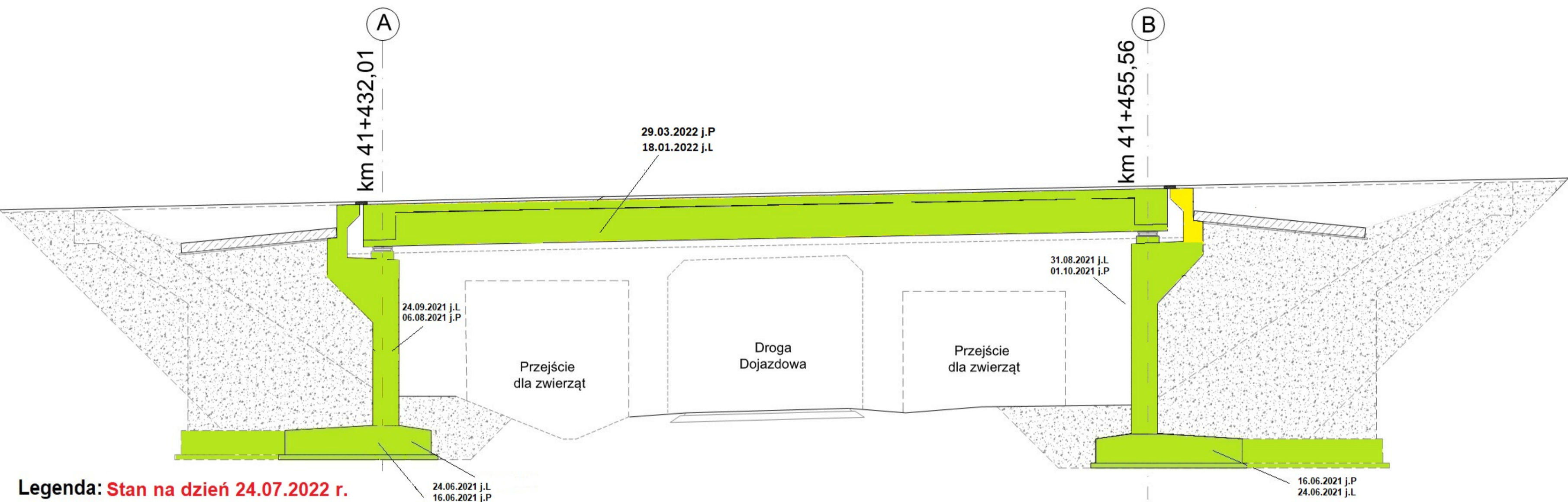
-  Roboty w trakcie wykonywania
-  Roboty zakończone





# WS-24

km 41+431,41



Legenda: Stan na dzień 24.07.2022 r.

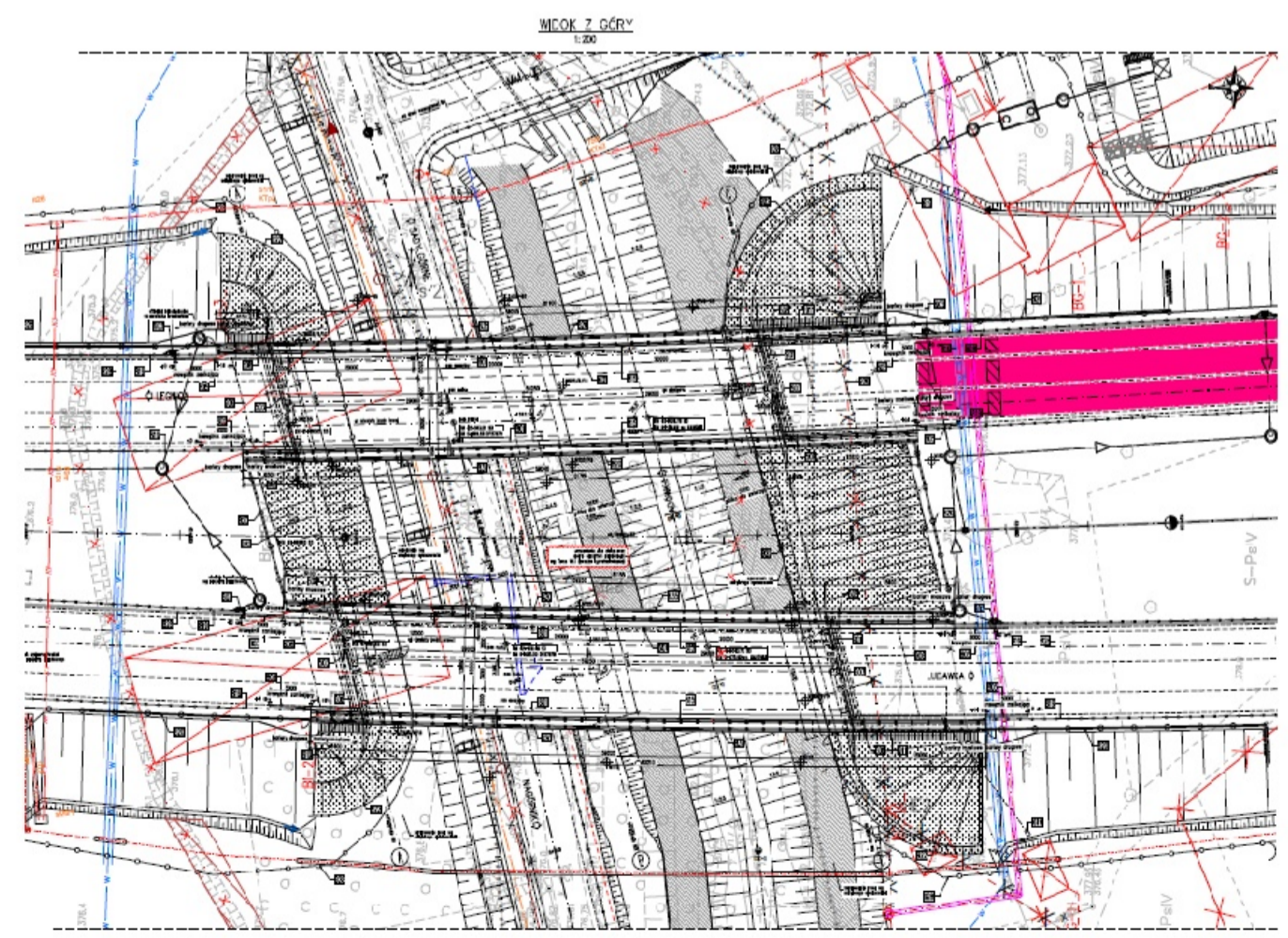
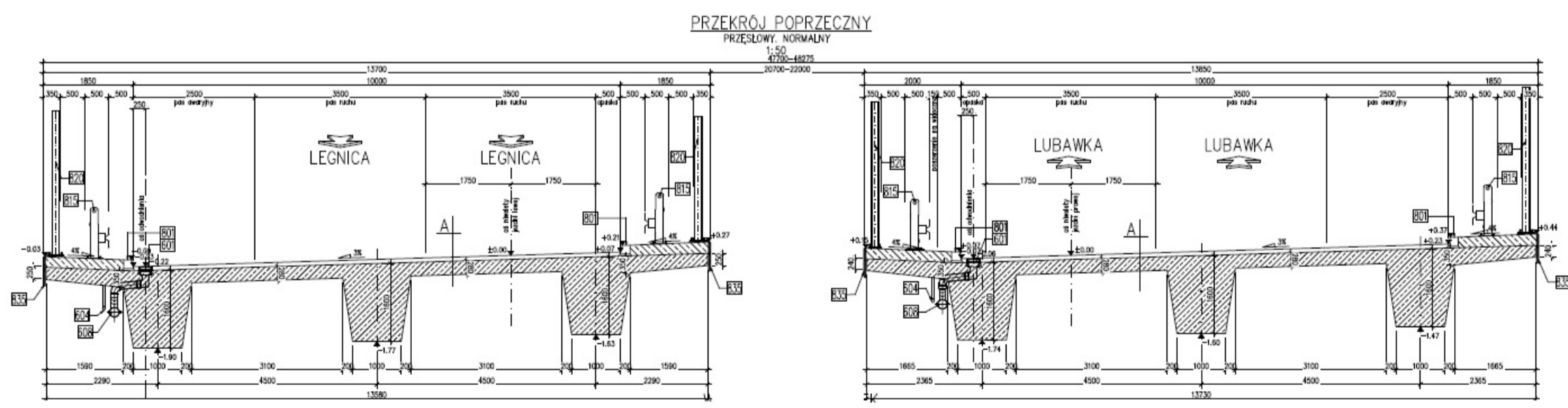
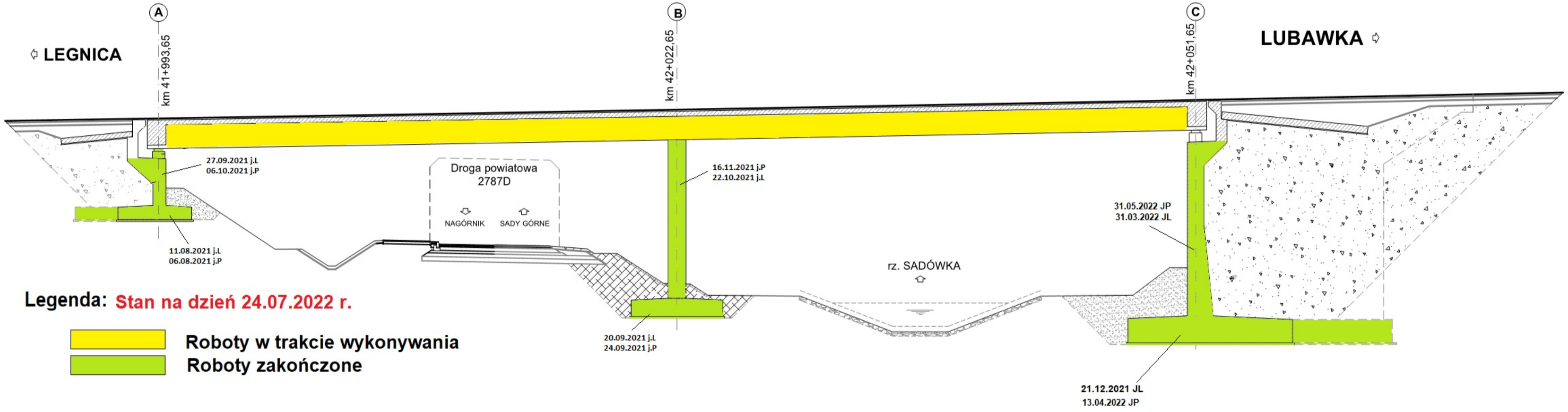
- Roboty w trakcie wykonywania
- Roboty zakończone





# MS-25

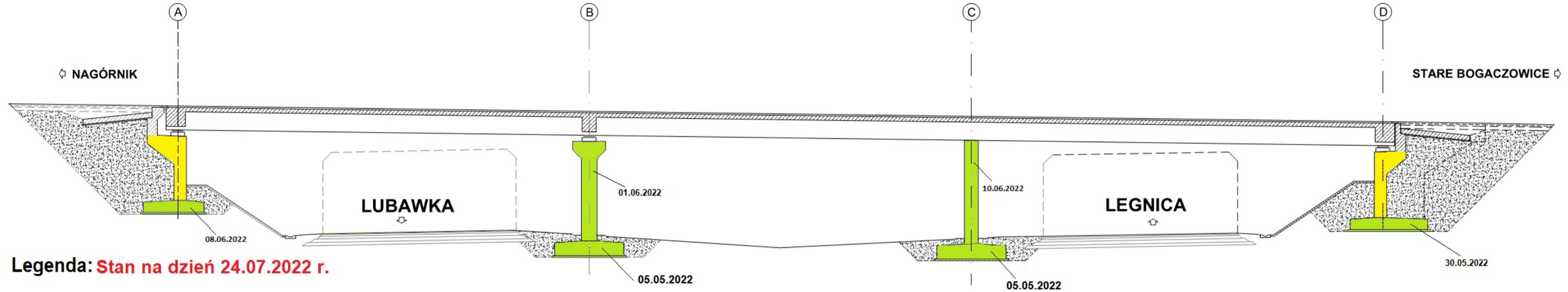
km 41+996,65





# WD-27

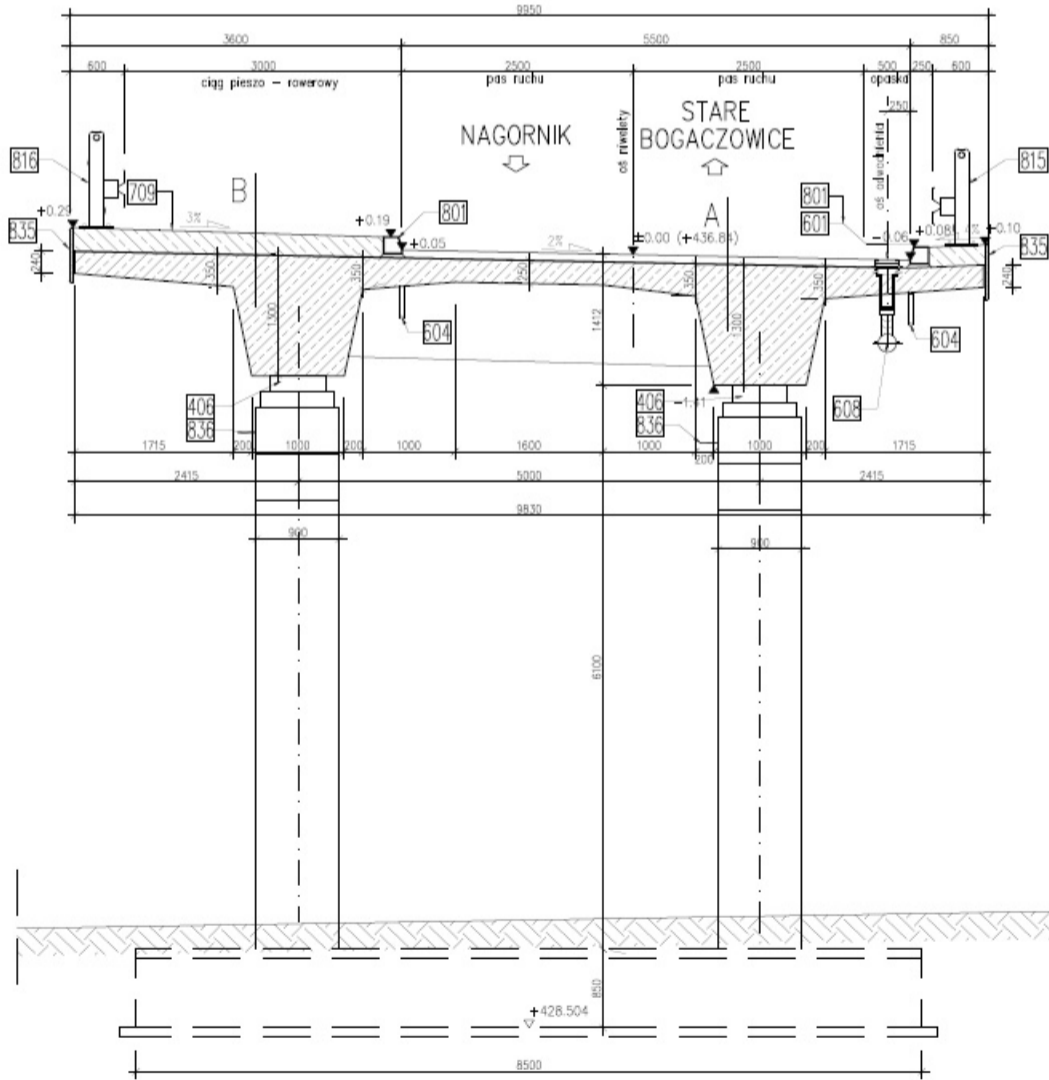
km 44+702,77



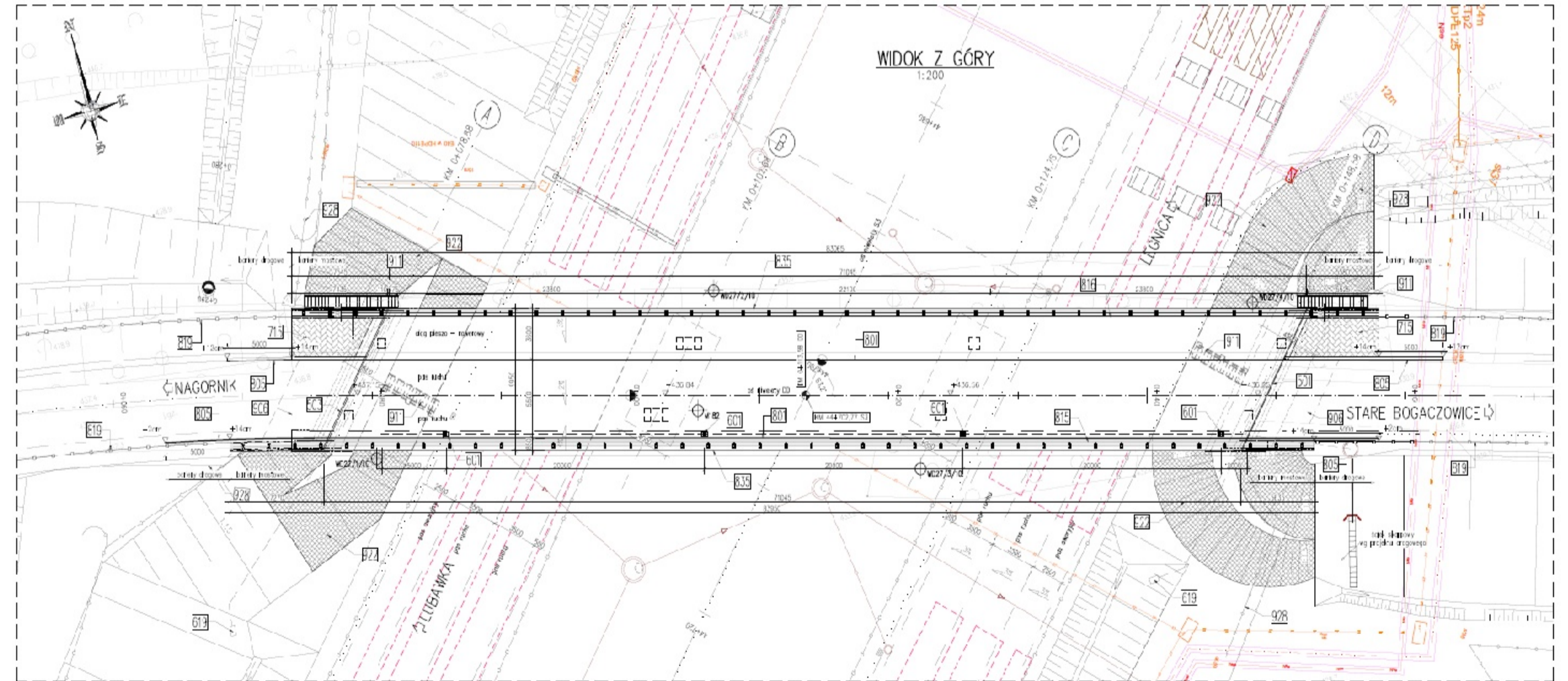
Legenda: Stan na dzień 24.07.2022 r.

- Roboty w trakcie wykonywania
- Roboty zakończone

PRZEKRÓJ POPRZECZNY  
Z WIDOKIEM NA FILAR  
1:50



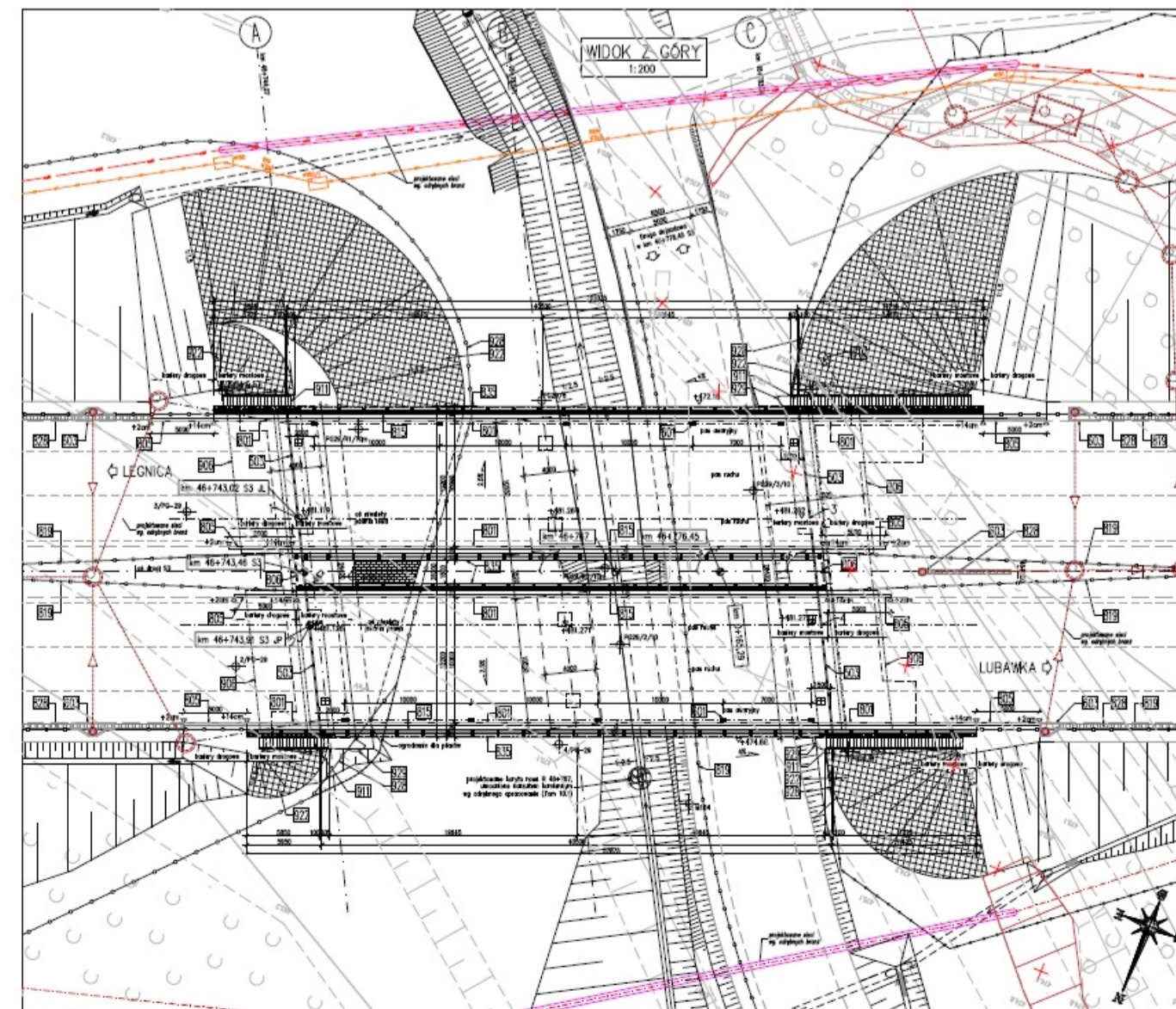
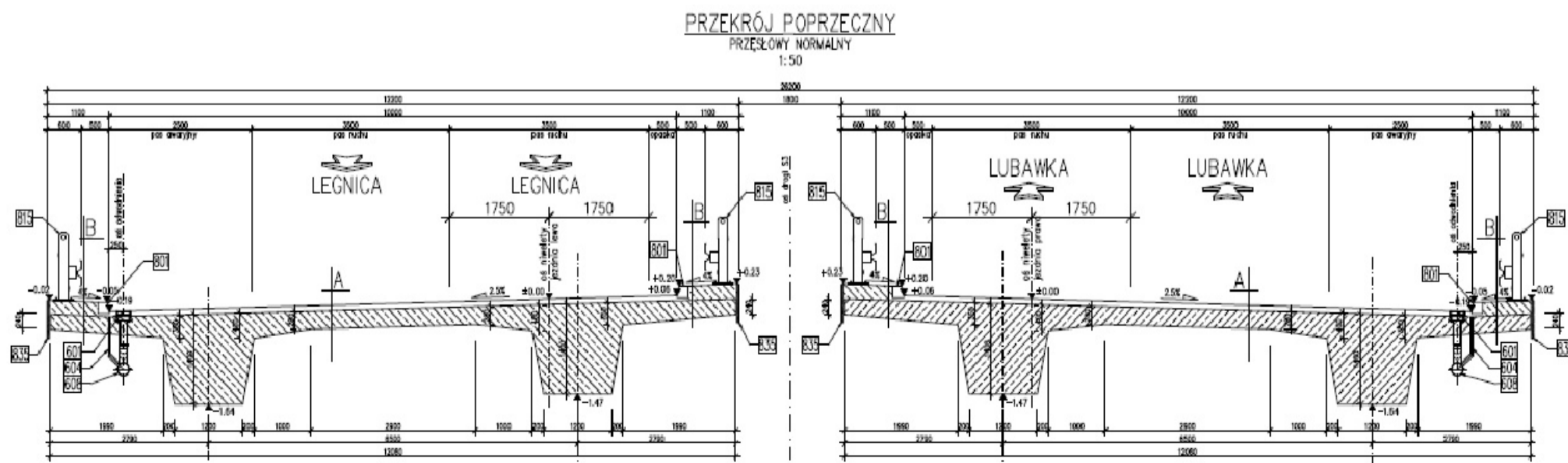
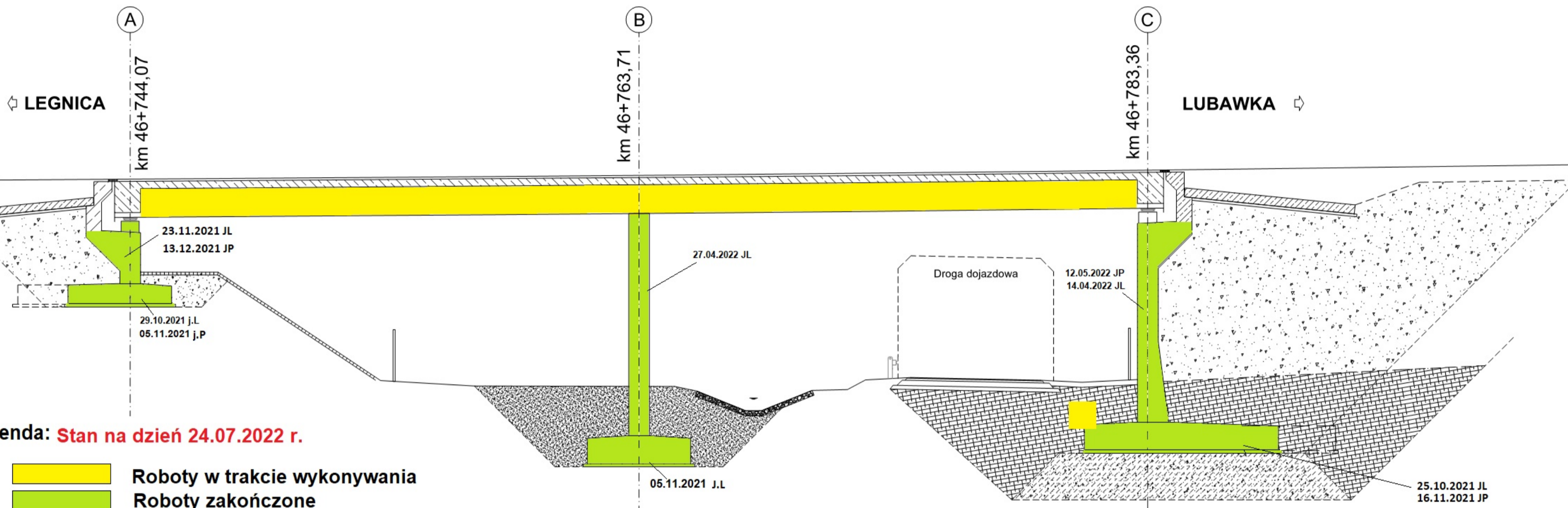
WIDOK Z GÓRY  
1:200





# PG-29

km 46+743,46



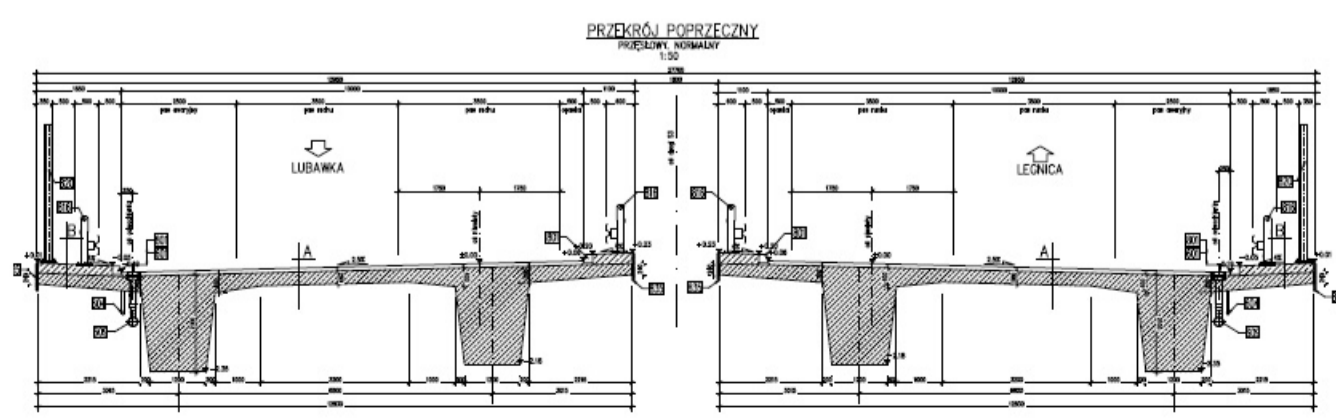
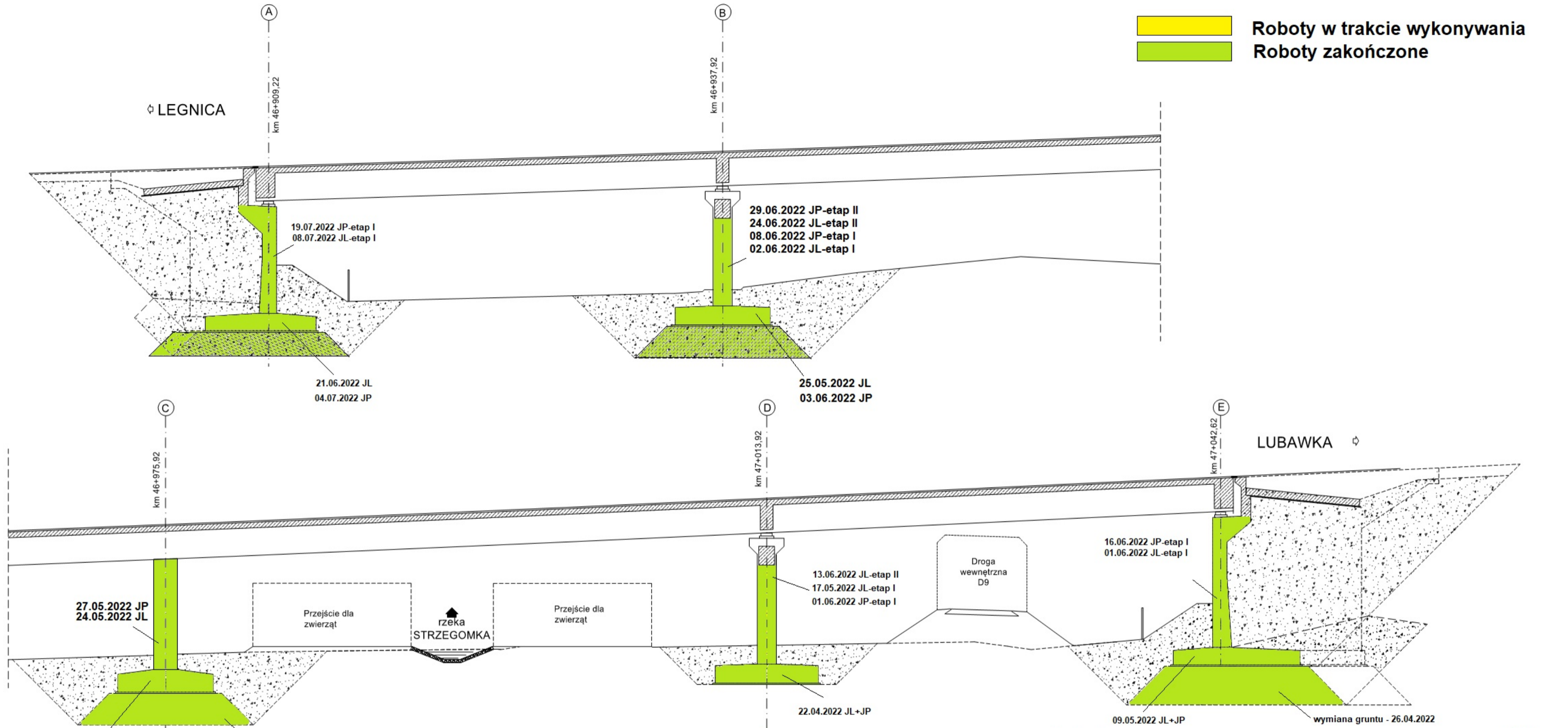


# WS-30

km 46+908.42

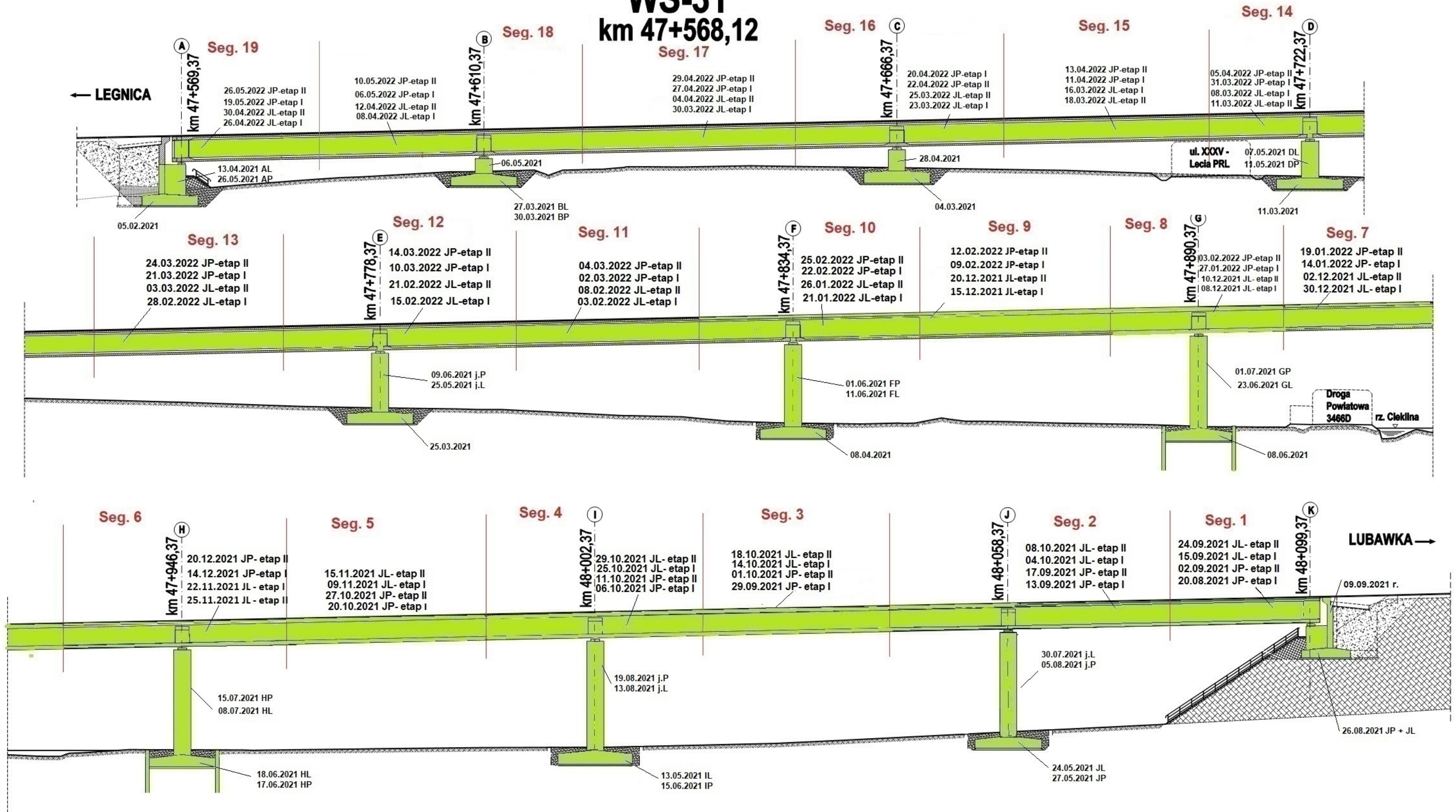
Legenda: **Stan na dzień 24.07.2022 r.**

- Roboty w trakcie wykonywania
- Roboty zakończone



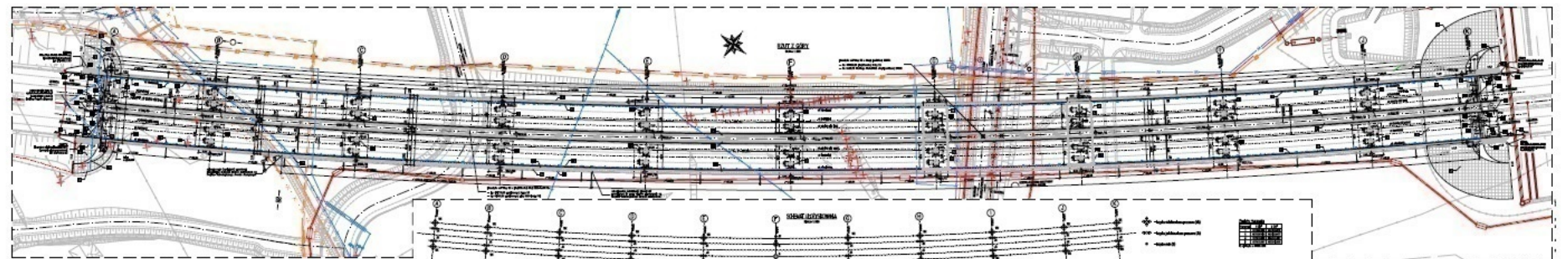
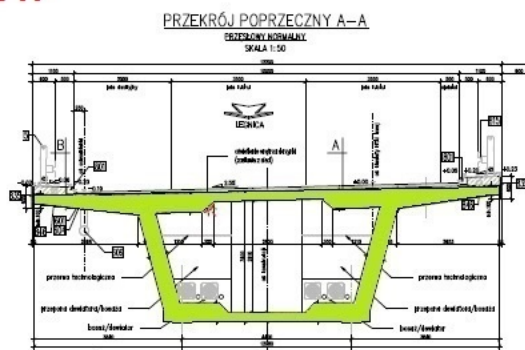


# WS-31 km 47+568,12



**Legenda: Stan na dzień 24.07.2022 r.**

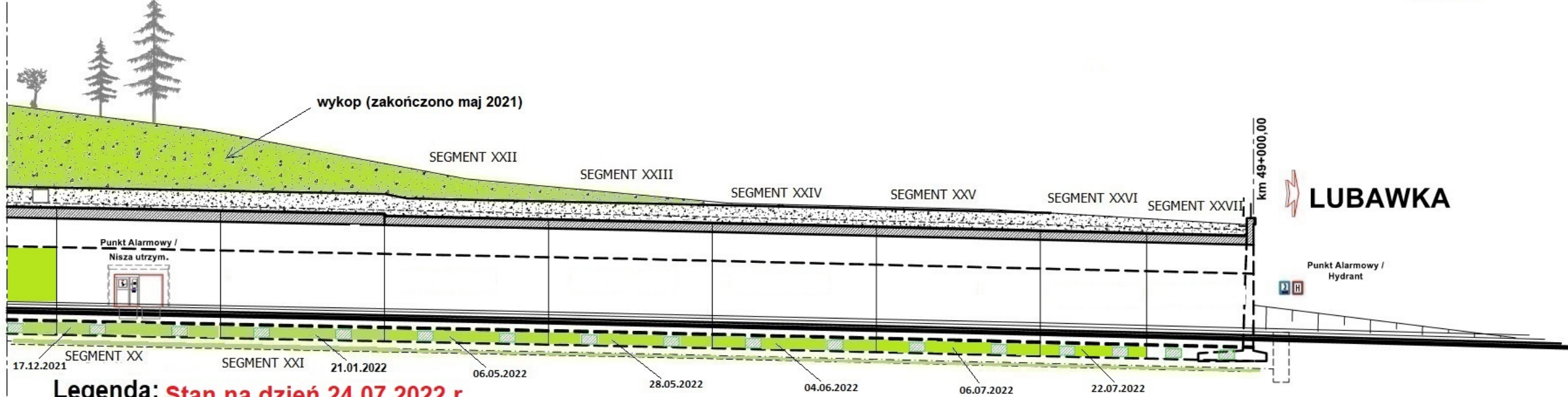
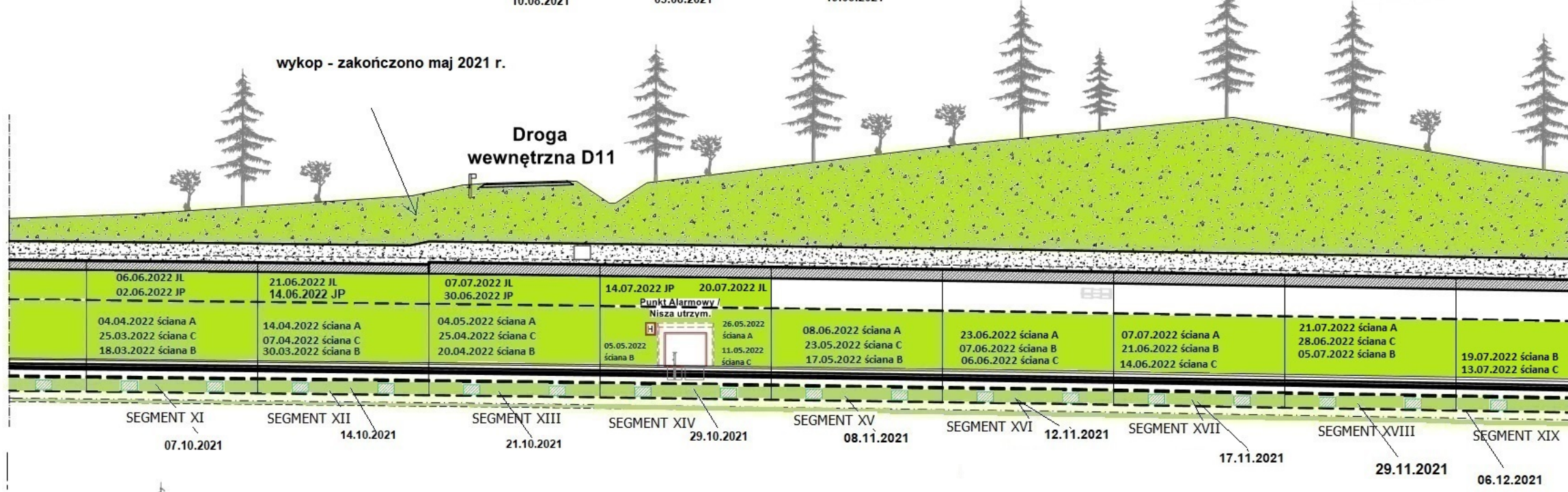
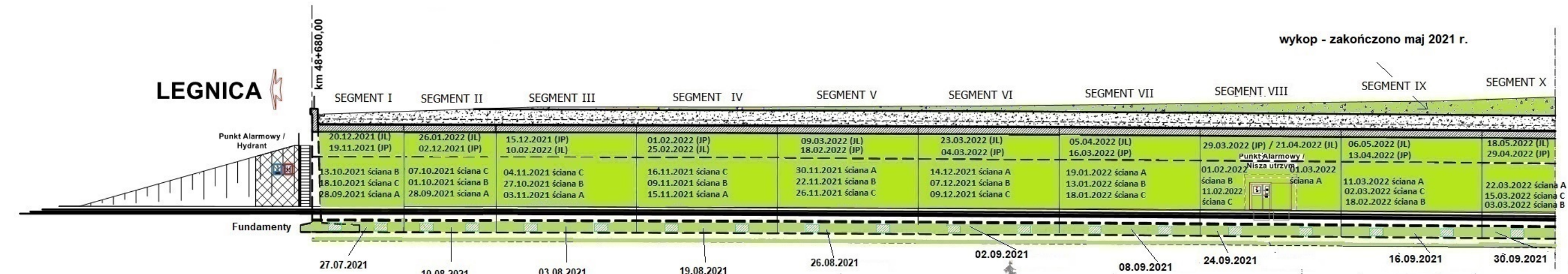
- Roboty w trakcie
- Roboty zakończone





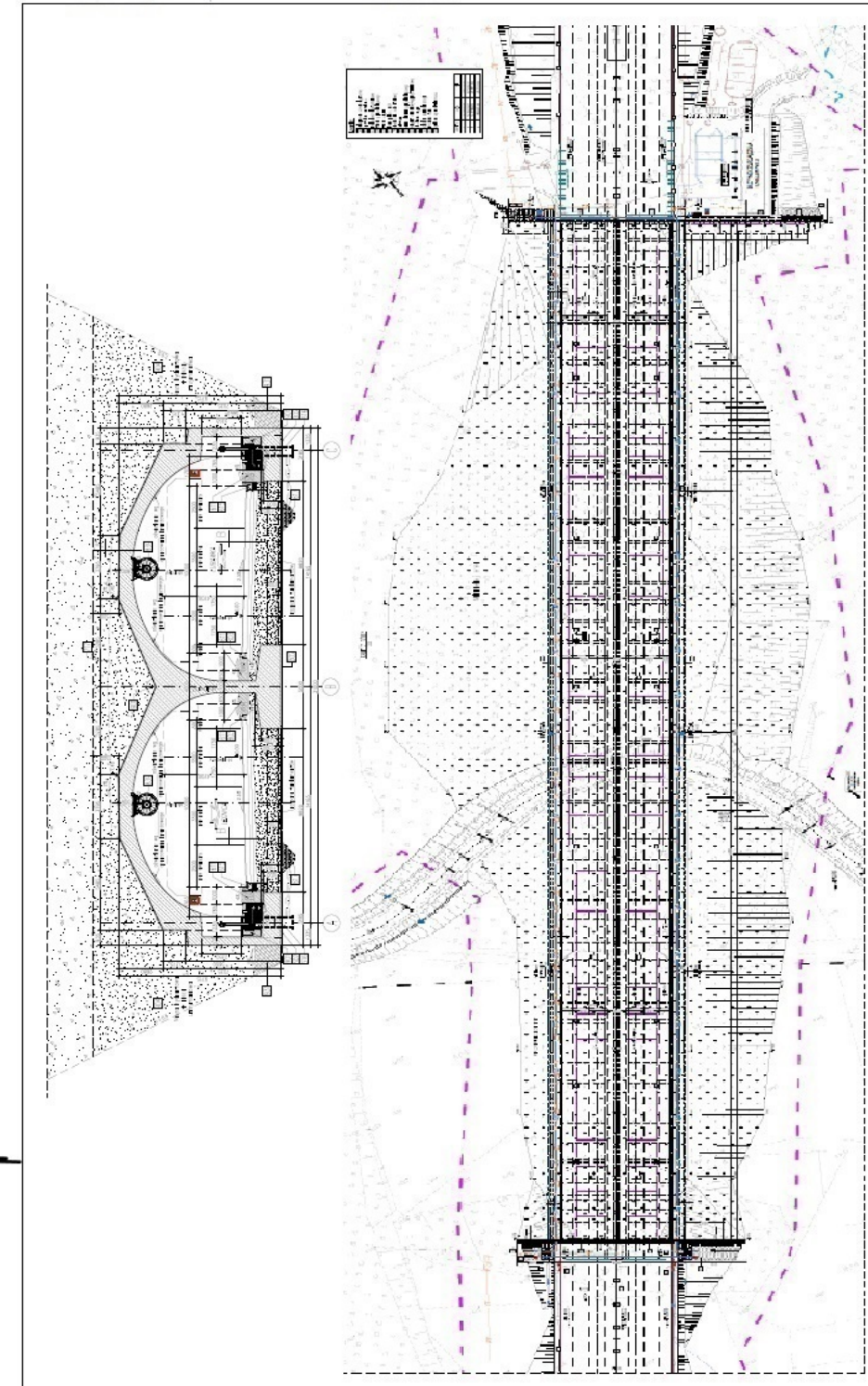
# TUNEL TS-32

## km 48+680,00 - 49+000,00



**Legenda: Stan na dzień 24.07.2022 r.**

- Roboty w trakcie wykonywania
- Roboty zakończone



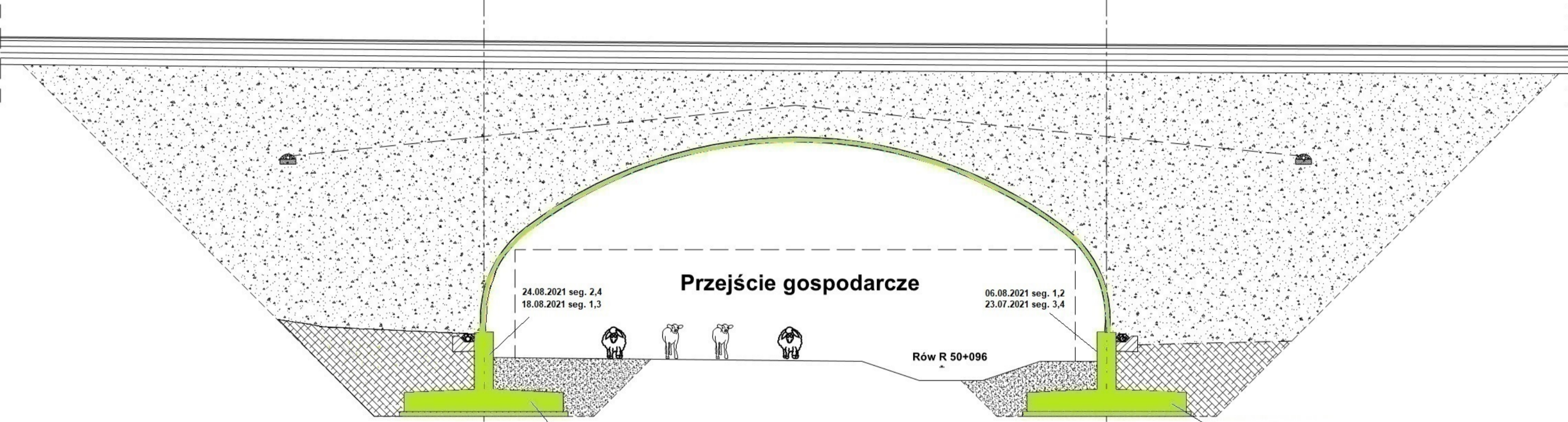


# PG 10.1

## km 50+097,00

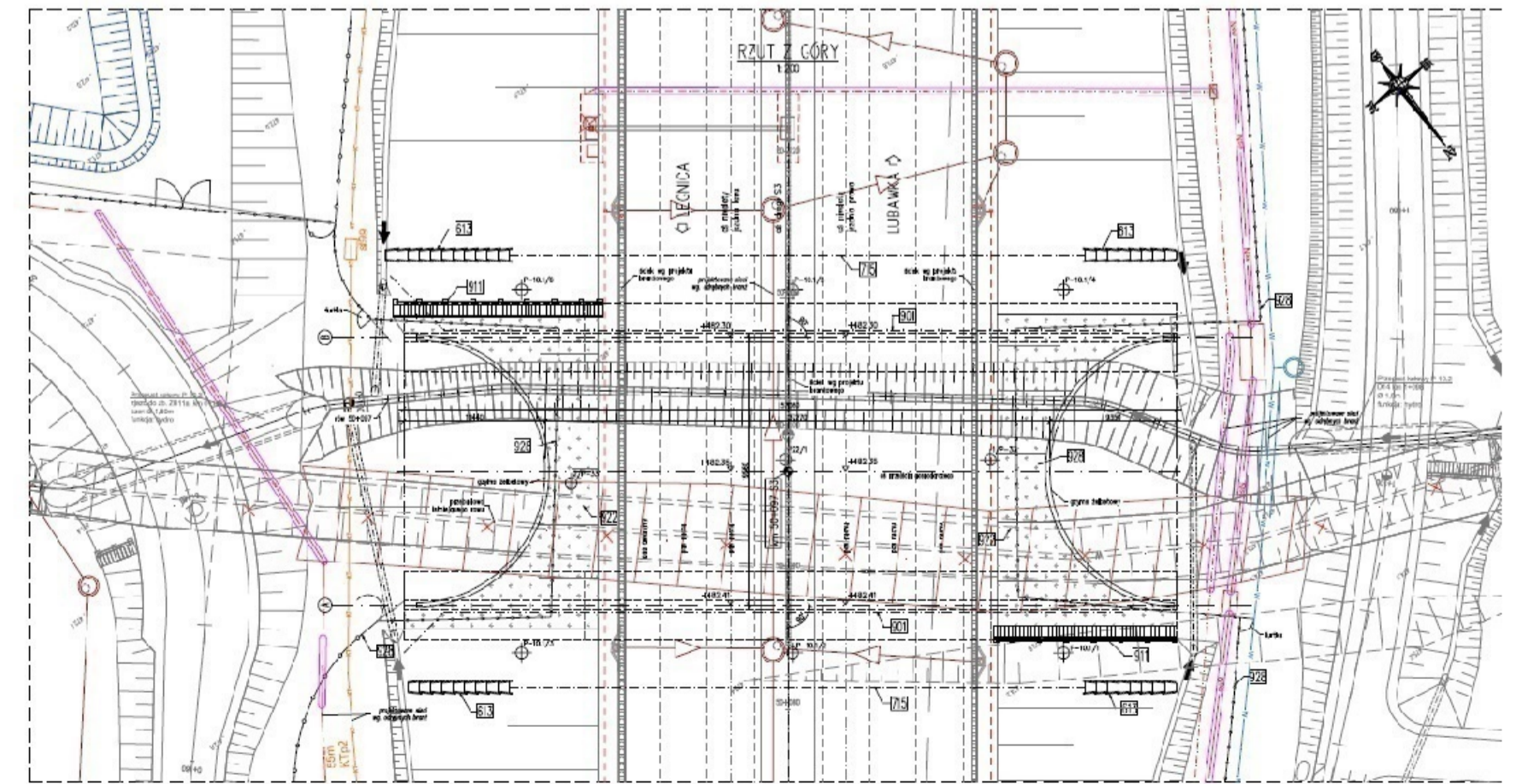
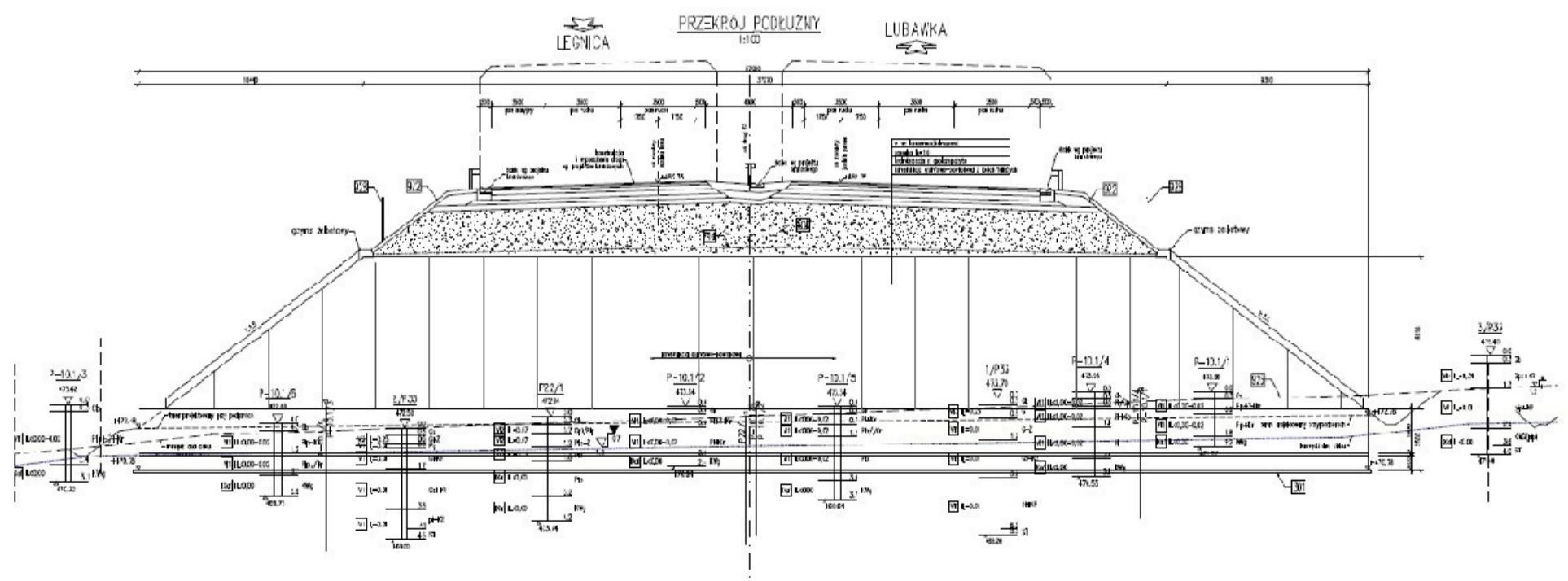
← LEGNICA

LUBAWKA →



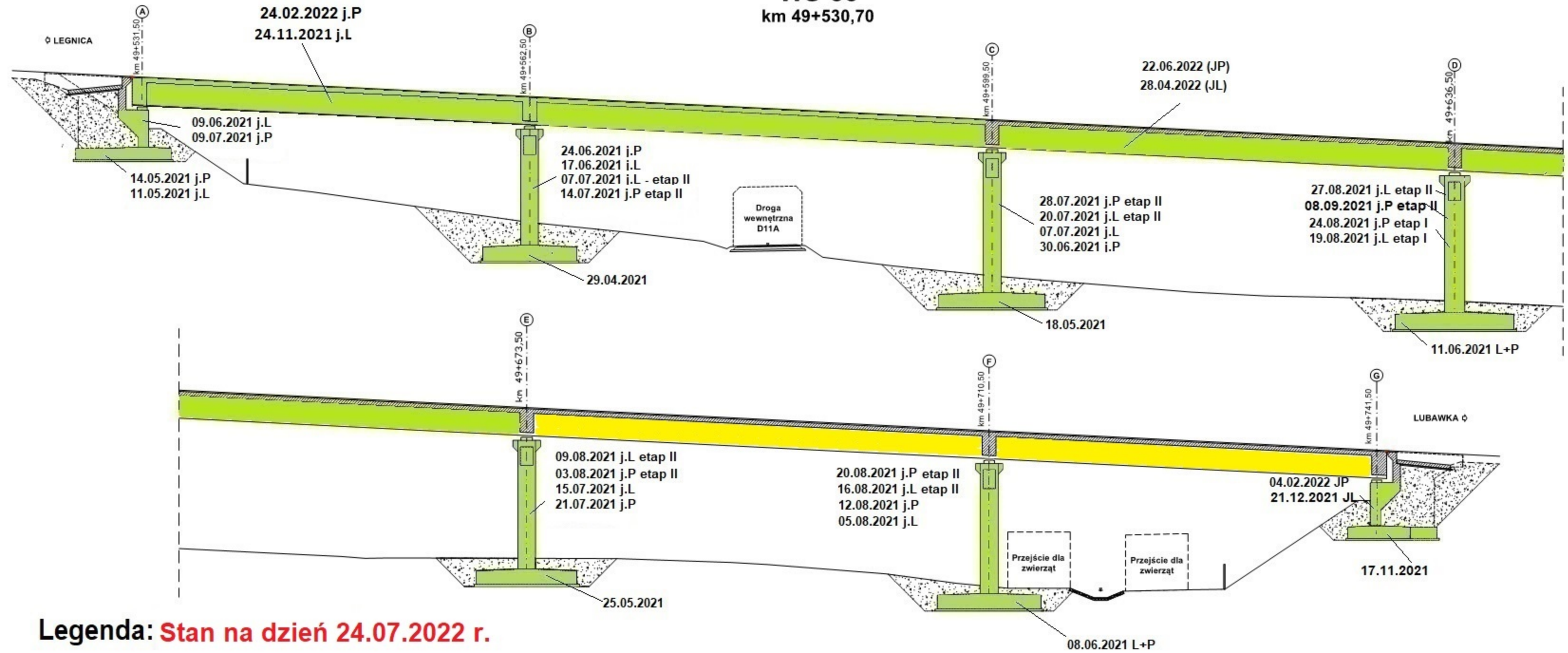
Legenda: Stan na dzień 24.07.2022 r.

- Roboty w trakcie wykonywania
- Roboty zakończone



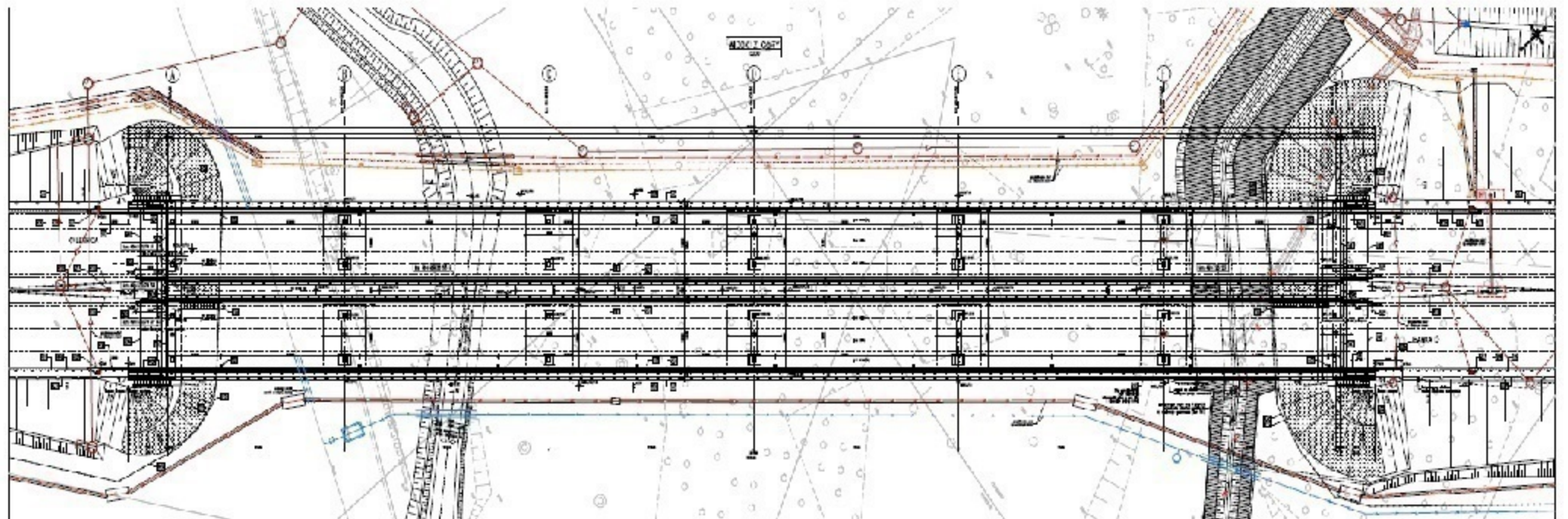
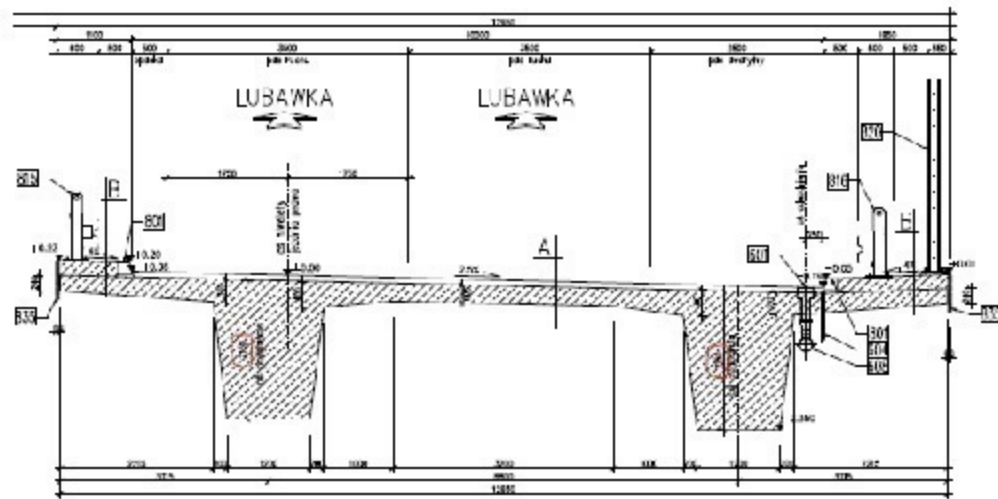


**WS-33**  
km 49+530,70



**Legenda: Stan na dzień 24.07.2022 r.**

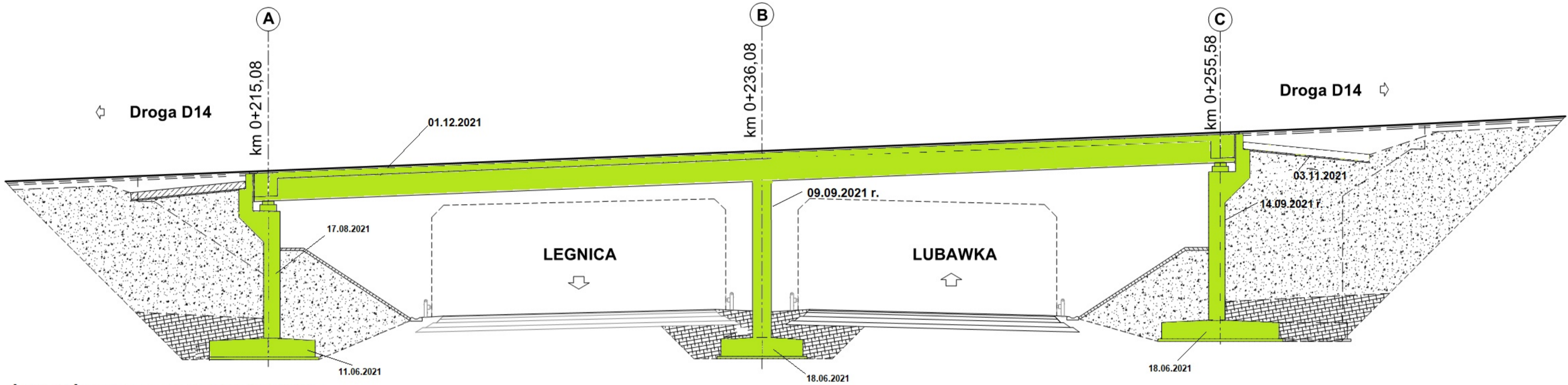
- Roboty w trakcie wykonywania
- Roboty zakończone





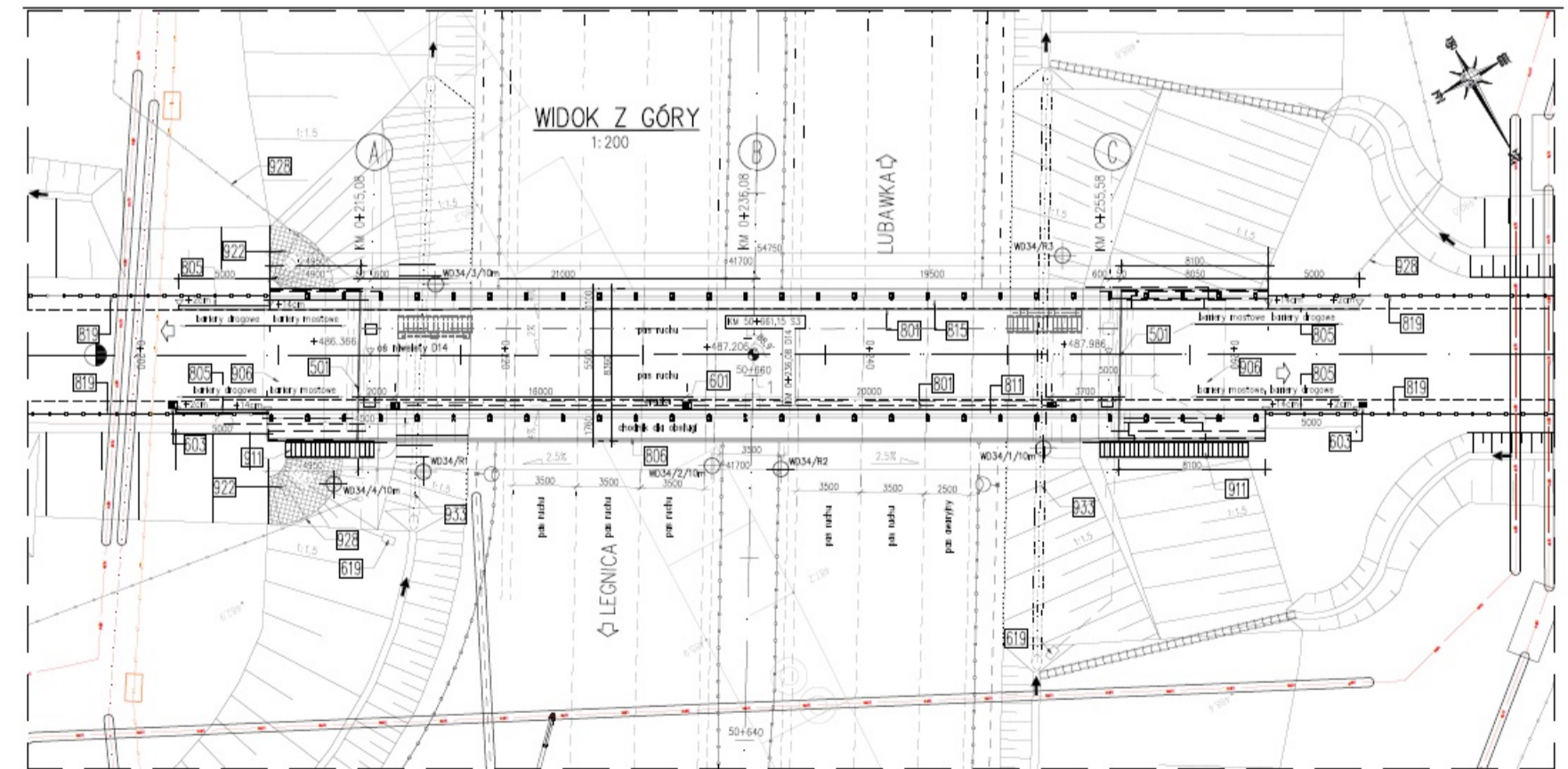
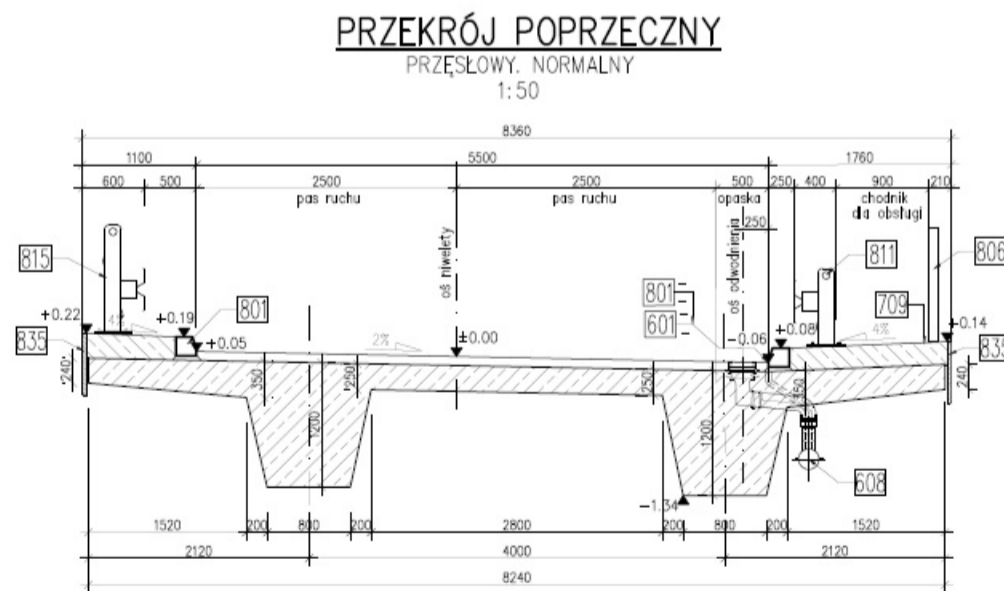
# WD-34

## km 50+661,15



Legenda: Stan na dzień 24.07.2022 r.

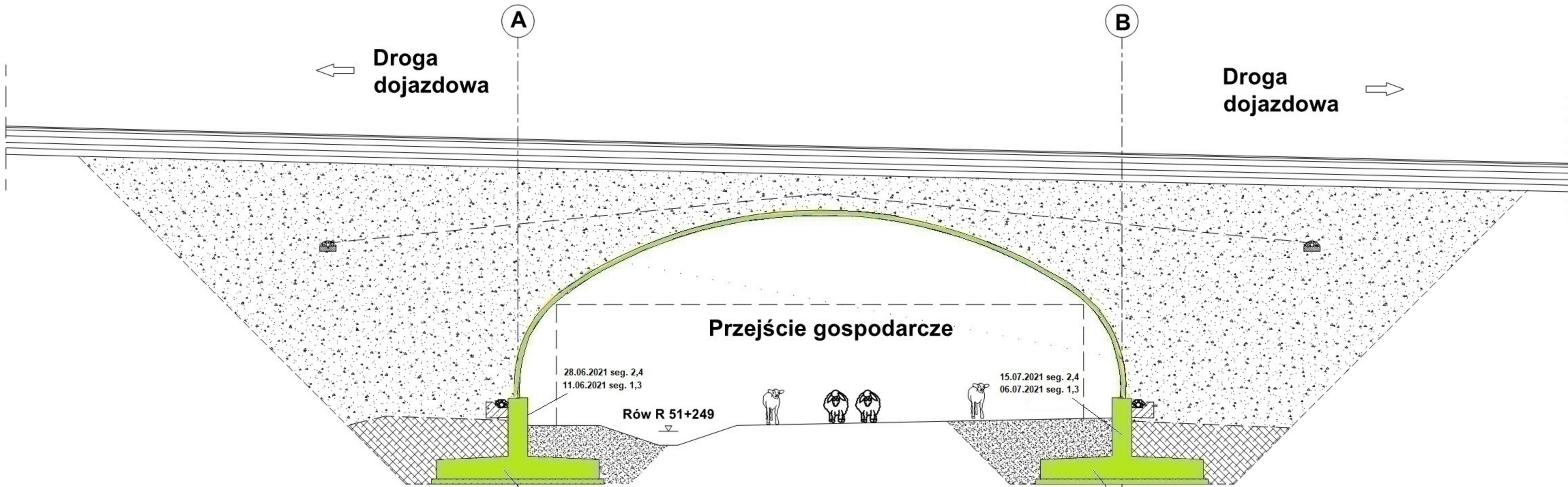
- Roboty w trakcie wykonywania
- Roboty zakończone





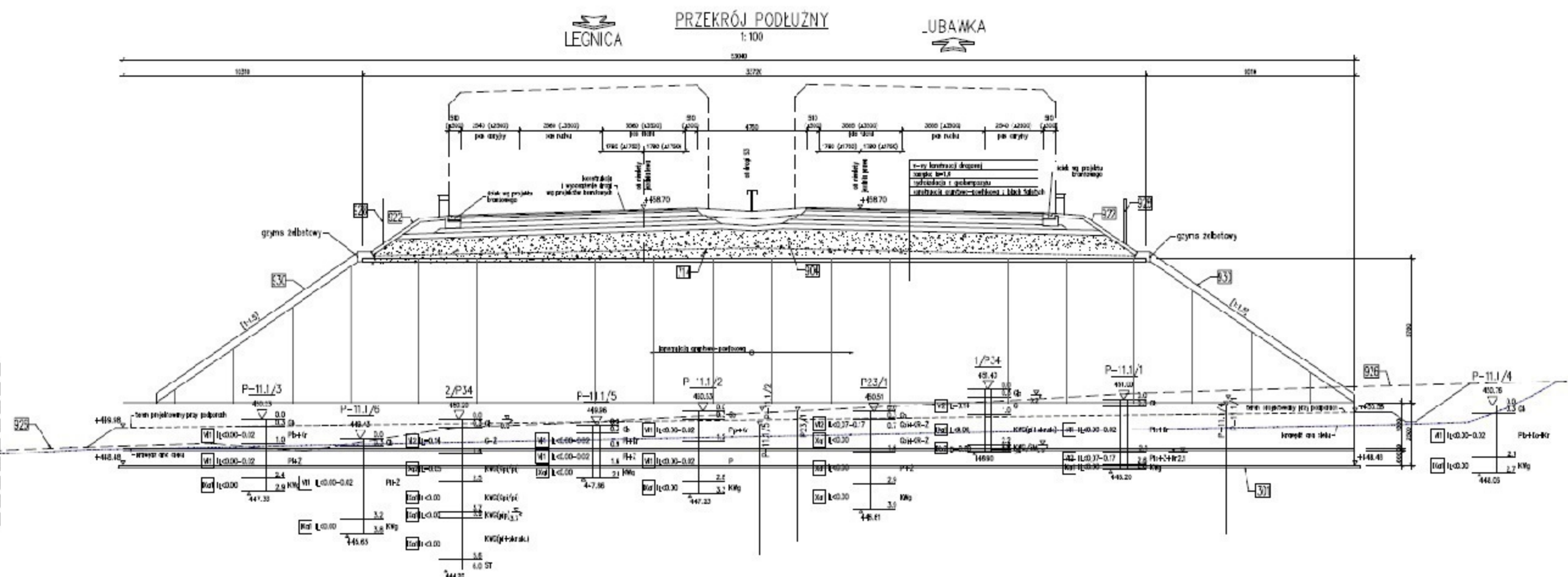
# PG 11.1

## km 51+249,00



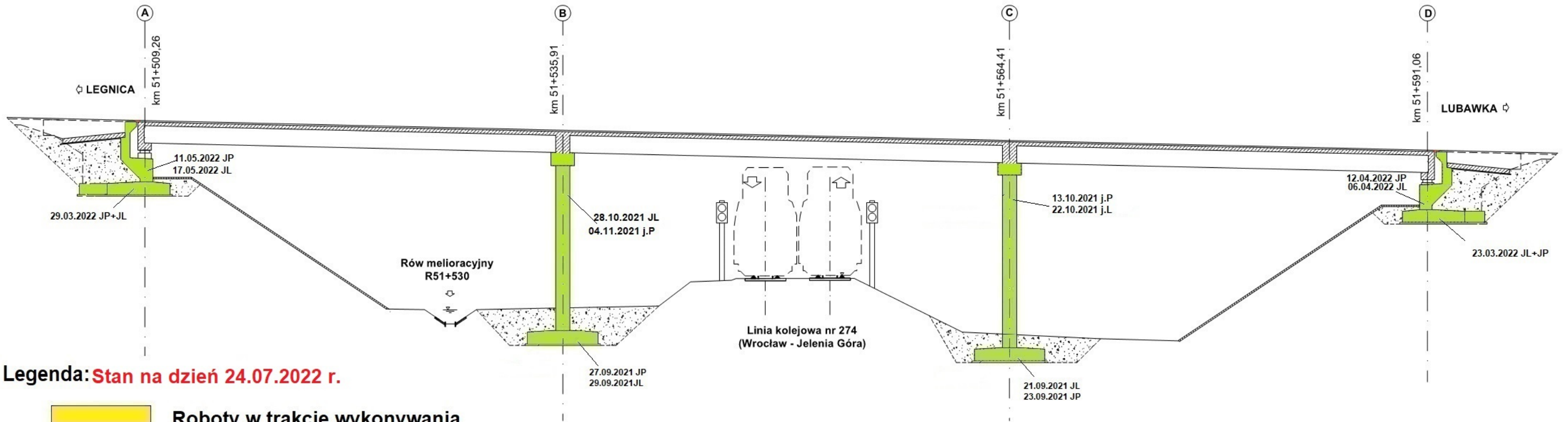
Legenda: **Stan na dzień 24.07.2022 r.**

- Roboty w trakcie wykonywania
- Roboty zakończone



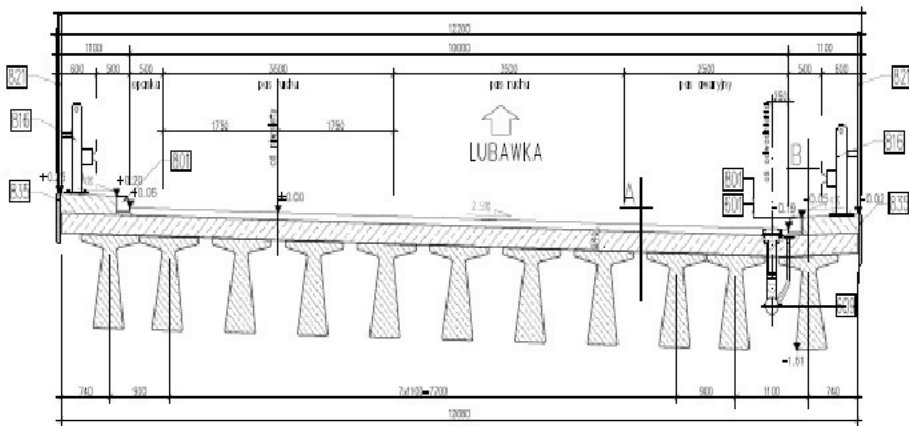


# WS-35 km 51+508,81



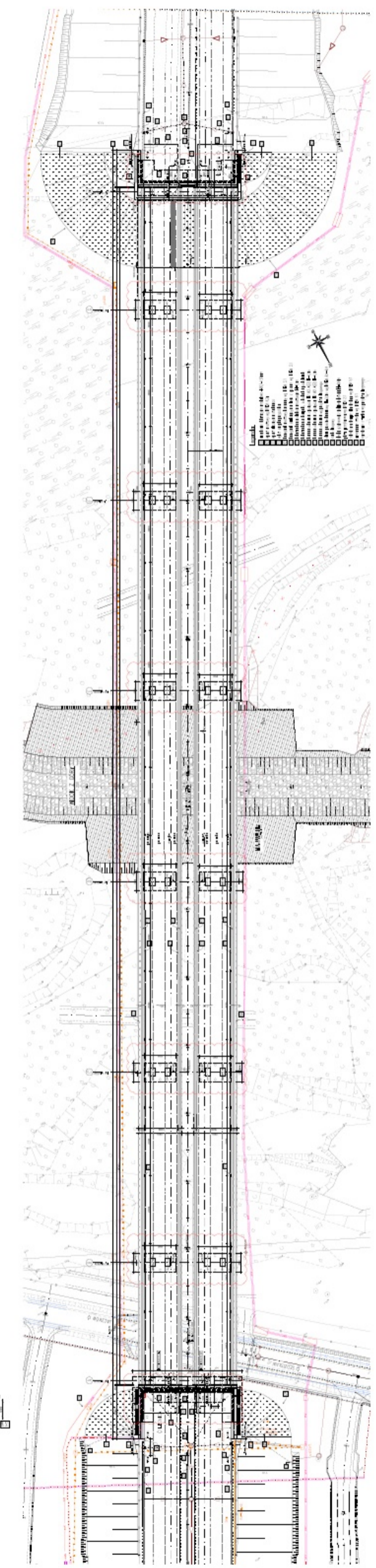
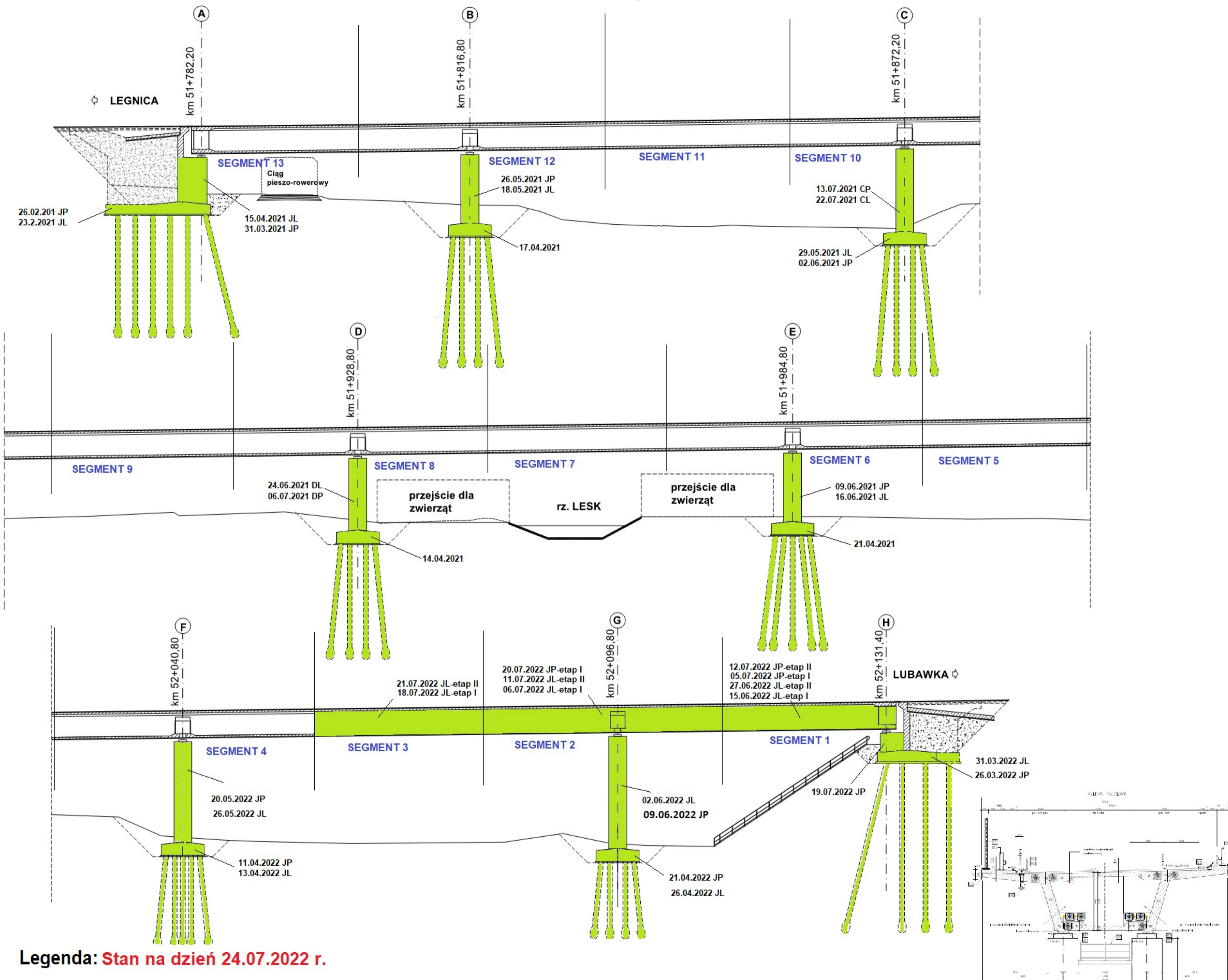
Legenda: Stan na dzień 24.07.2022 r.

- Roboty w trakcie wykonywania
- Roboty zakończone





# WS-36 km 51+780,95



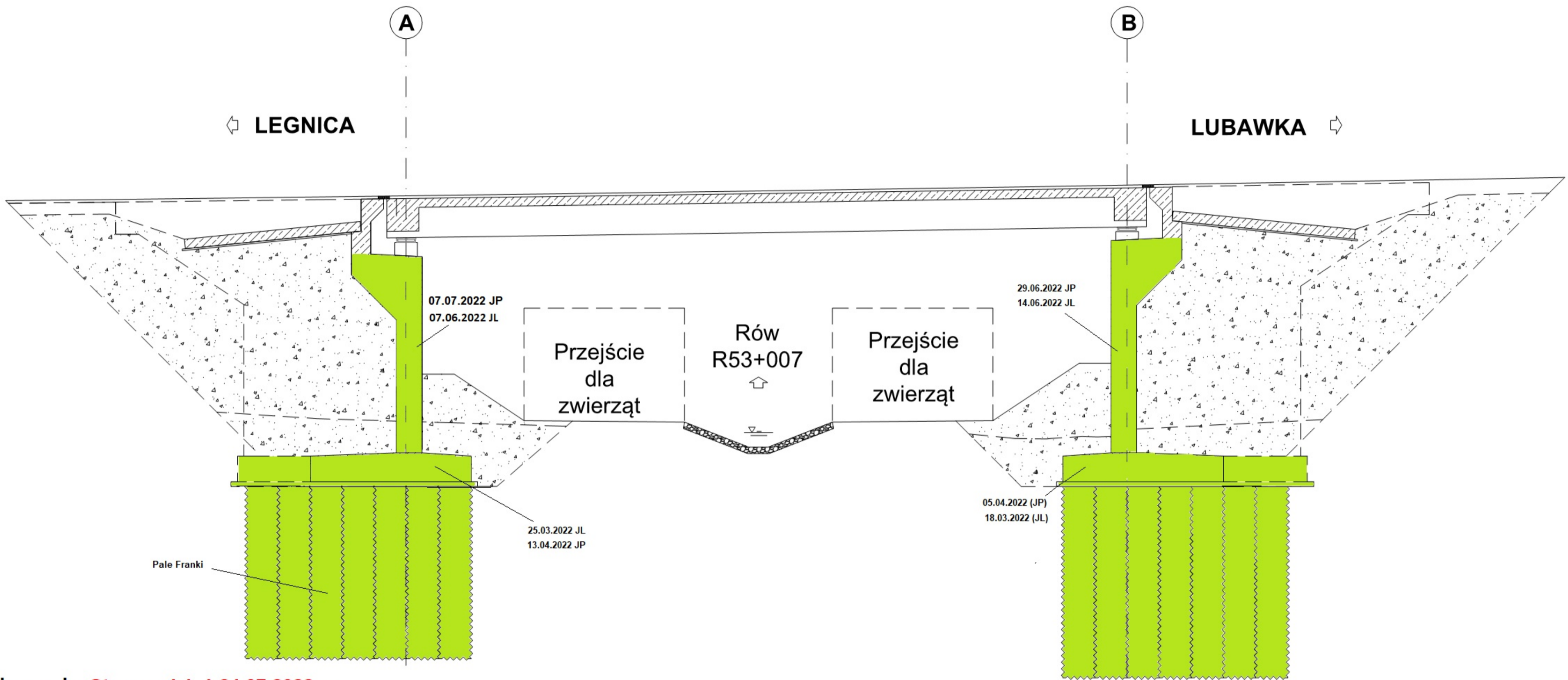
Legenda: Stan na dzień 24.07.2022 r.

- Roboty w trakcie wykonywania
- Roboty zakończone



# WS-37

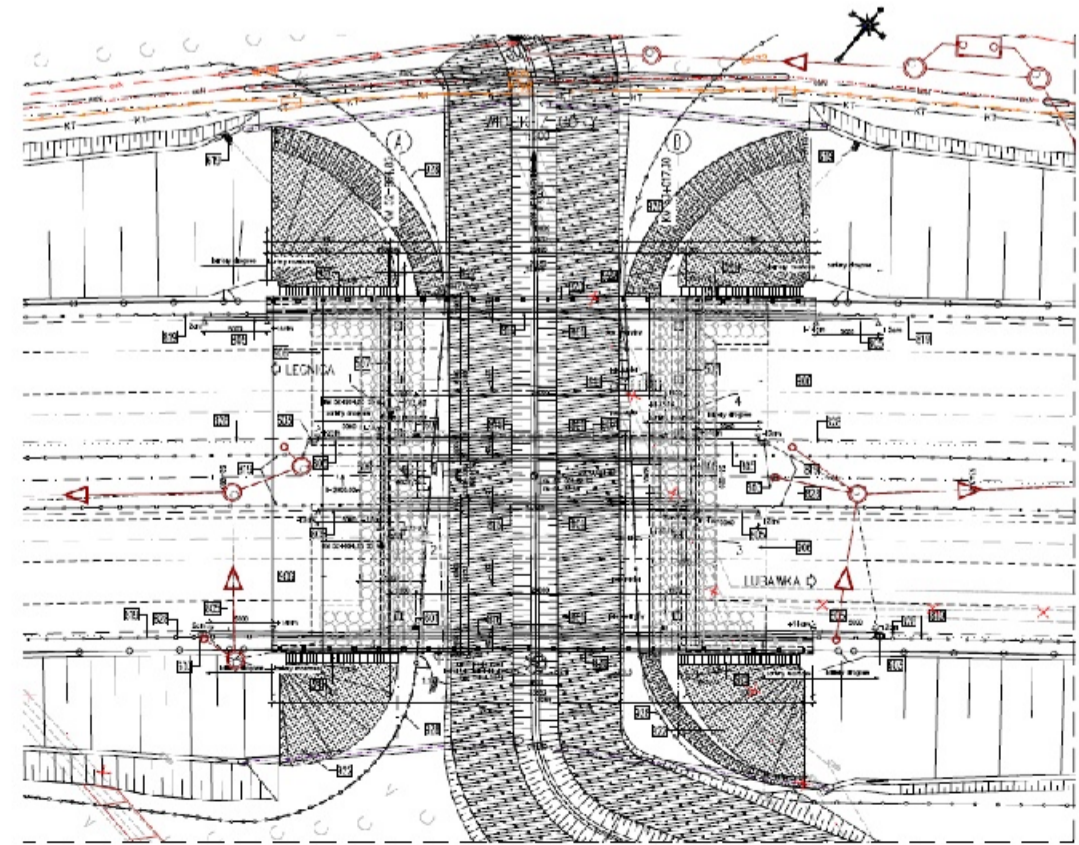
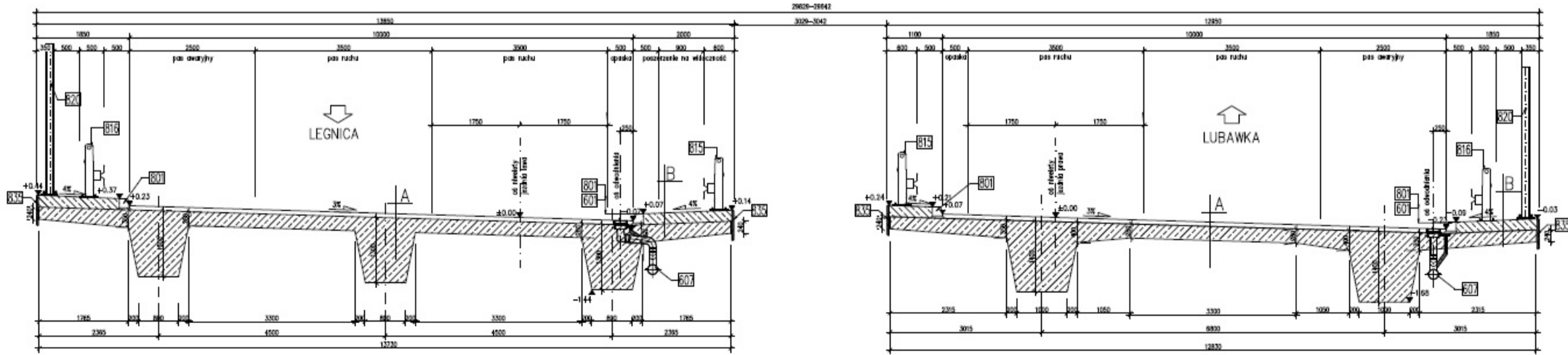
## km 52+994,25



Legenda: Stan na dzień 24.07.2022 r.

- Roboty w trakcie wykonywania
- Roboty zakończone

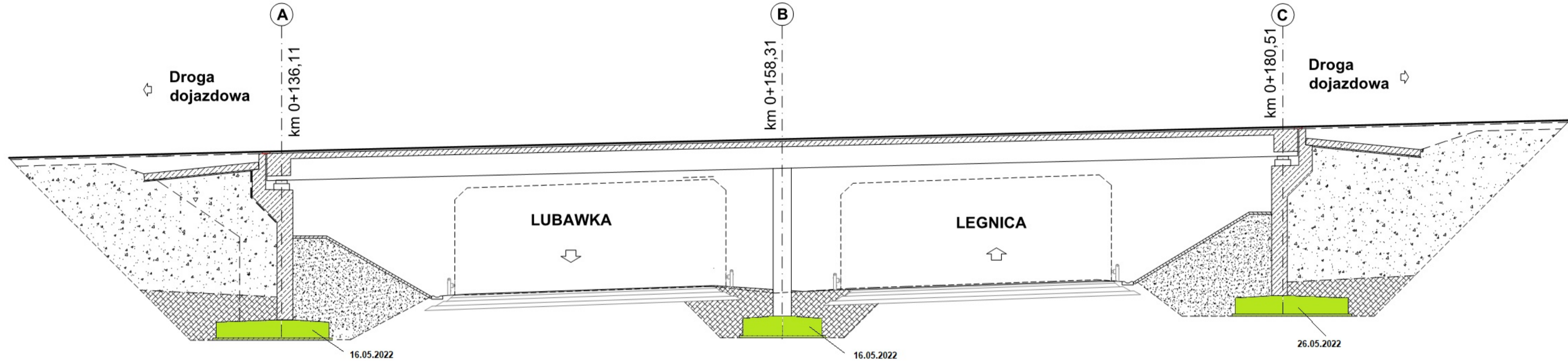
PRZEKRÓJ POPRZECZNY  
PRZEŚLONY NORMALNY  
1:50





# WD-38

## km 53+798,79



**Legenda: Stan na dzień 24.07.2022 r.**

- Roboty w trakcie wykonywania
- Roboty zakończone

**PRZEKRÓJ POPRZECZNY**  
PRZESŁONY, NORMALNY  
1:30

