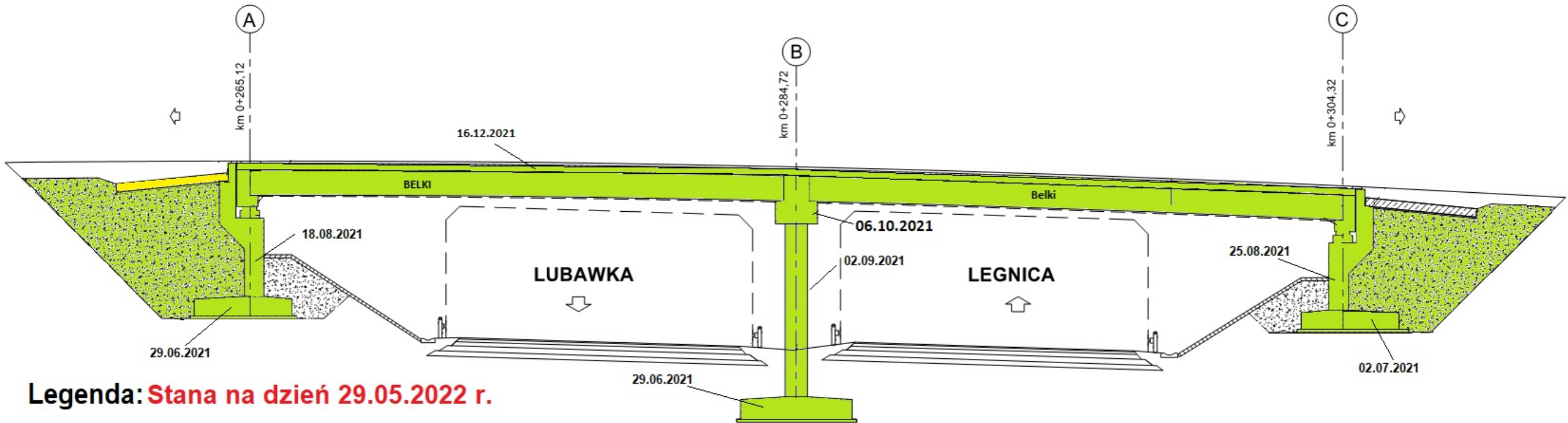




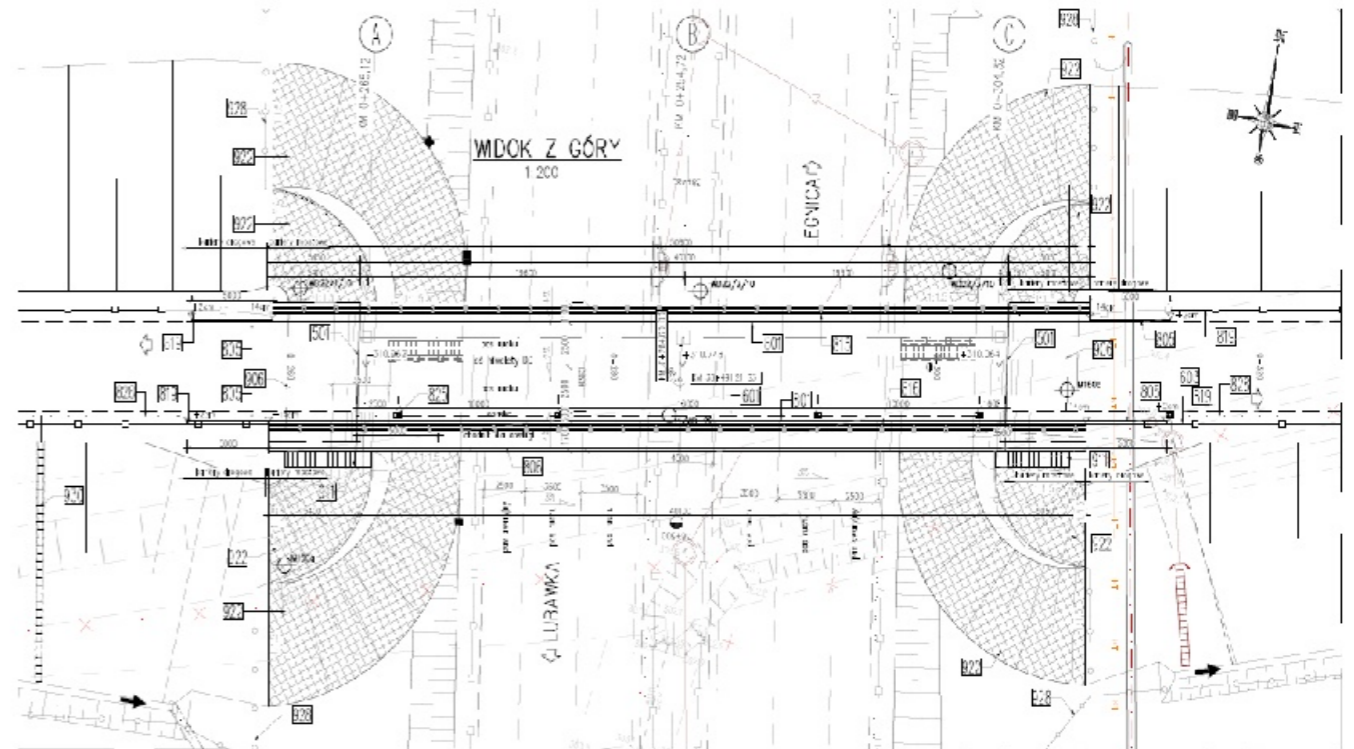
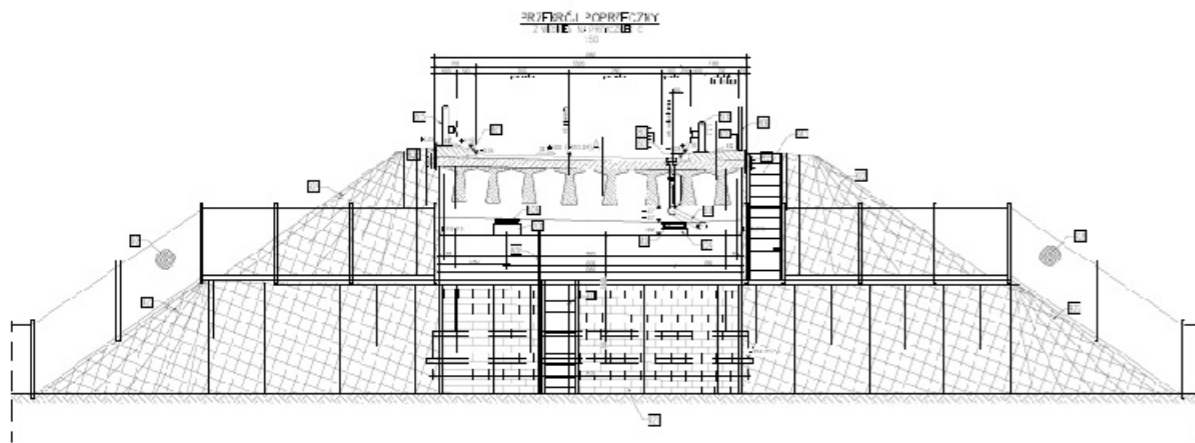
# WD-22

## km 38+491,21



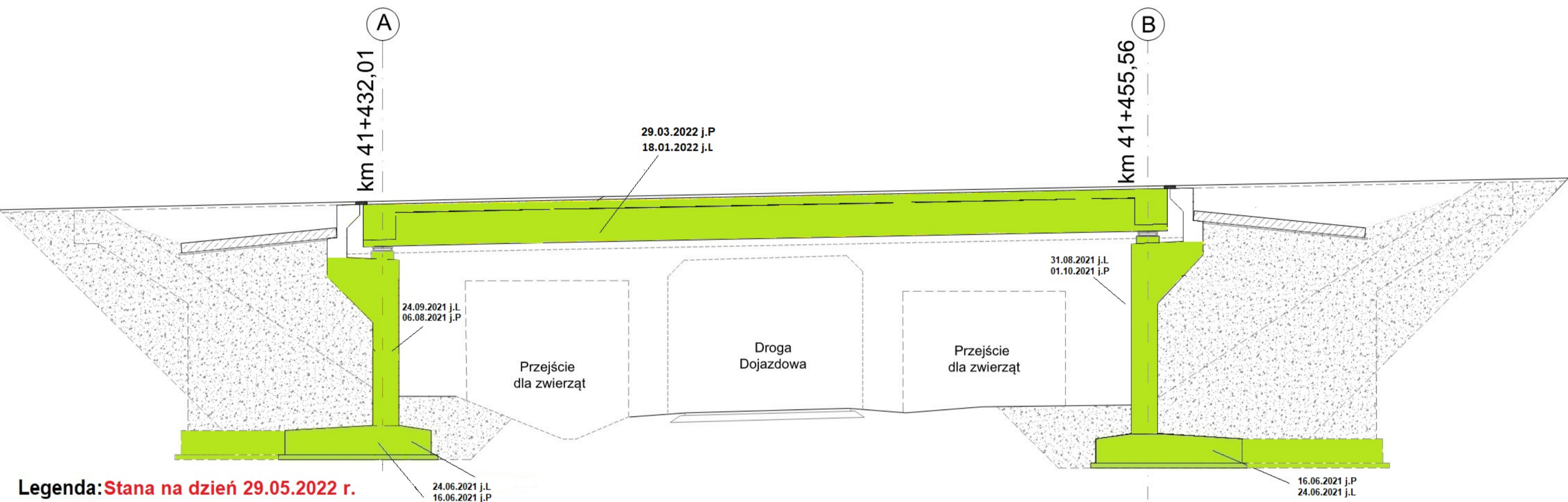
Legenda: Stana na dzień 29.05.2022 r.

-  Roboty w trakcie wykonywania
-  Roboty zakończone



# WS-24

km 41+431,41



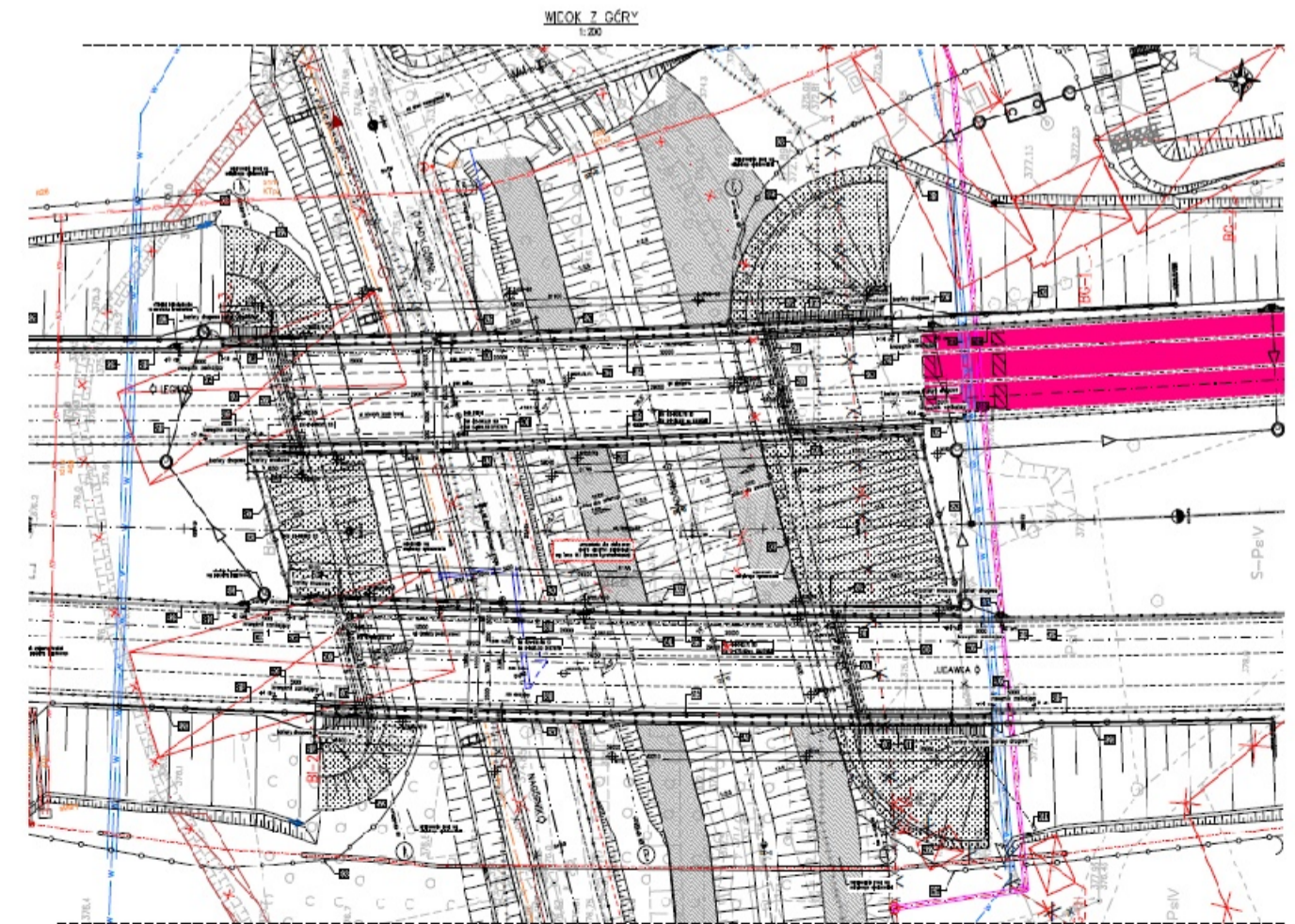
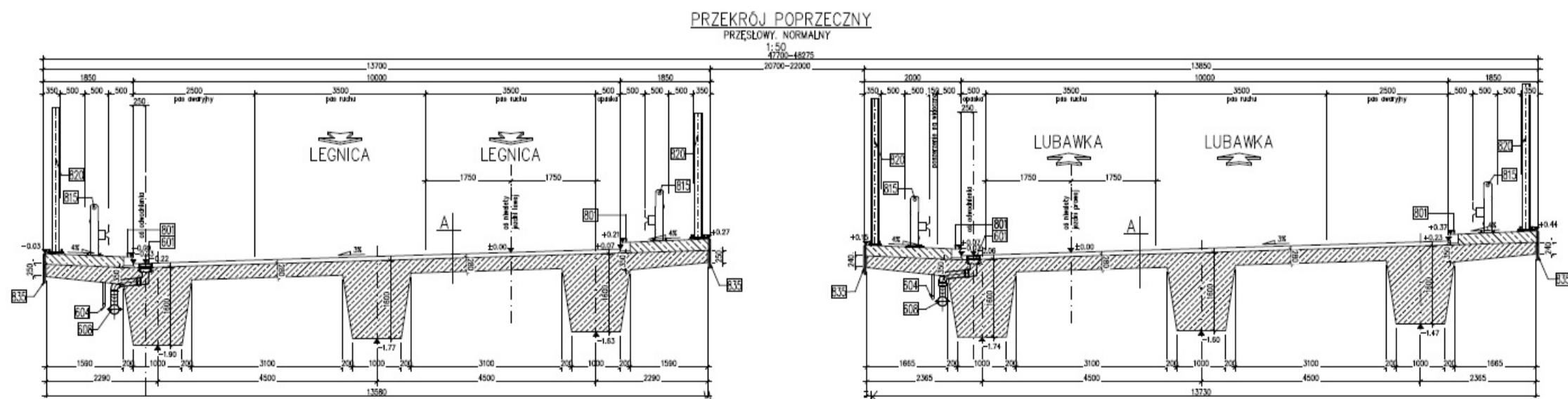
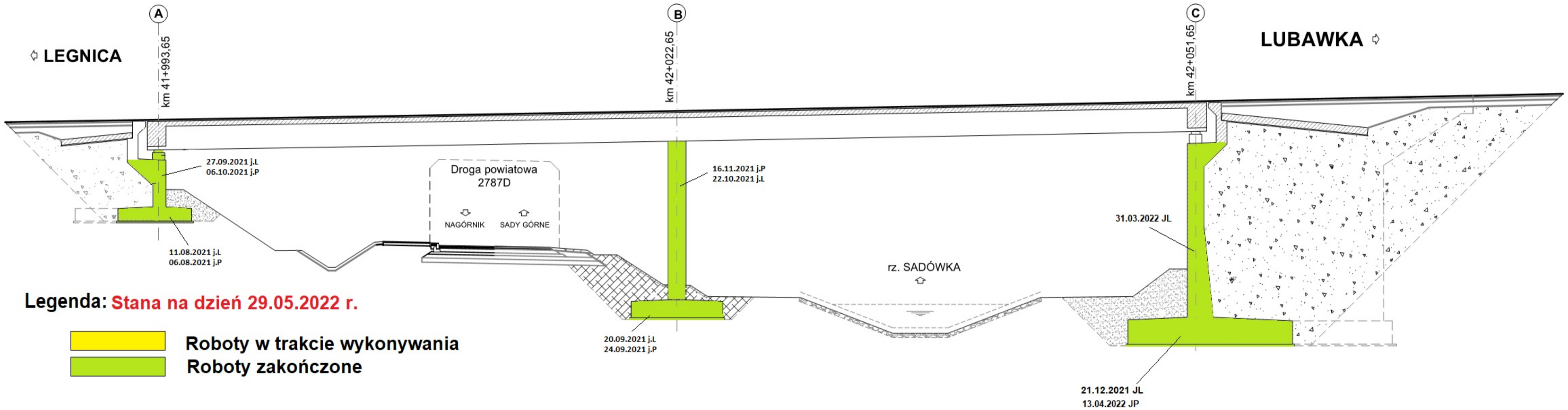
Legenda: Stana na dzień 29.05.2022 r.

- Roboty w trakcie wykonywania
- Roboty zakończone



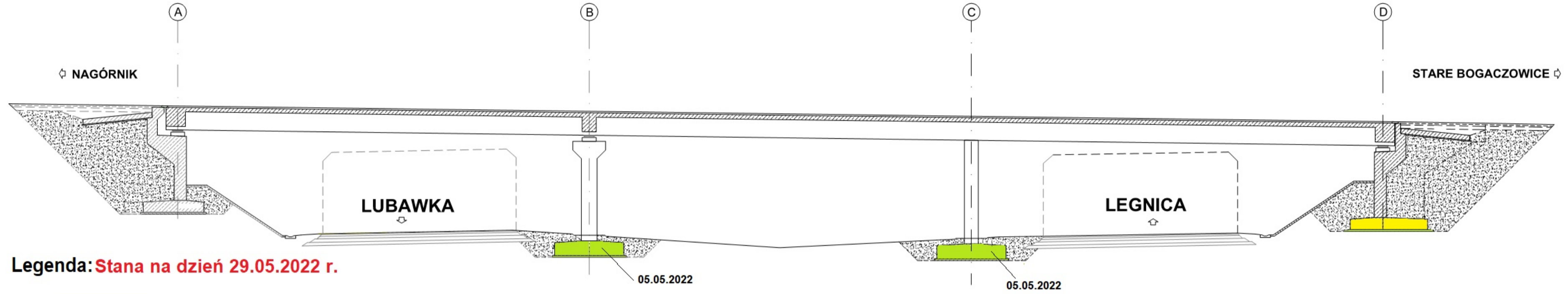
# MS-25

km 41+996,65



# WD-27

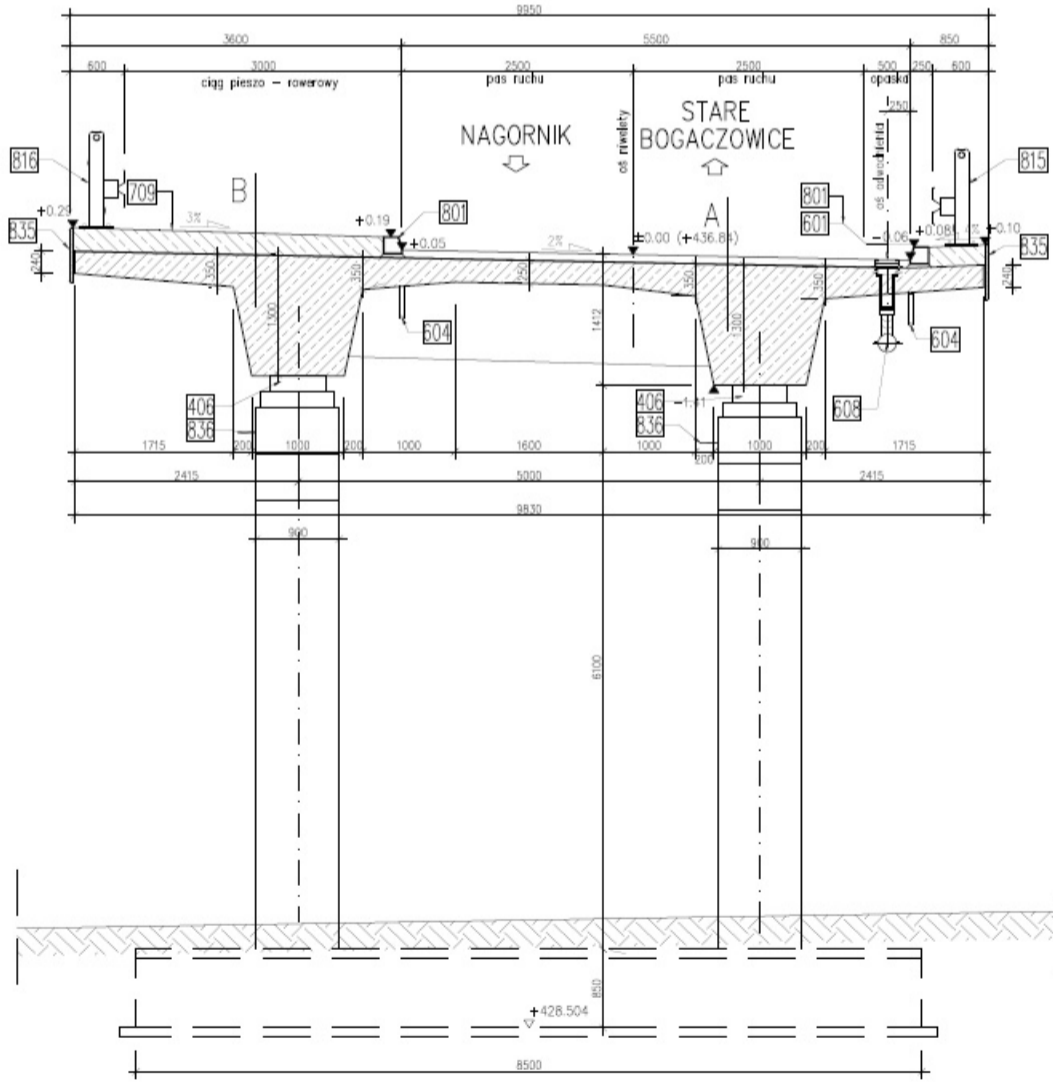
km 44+702,77



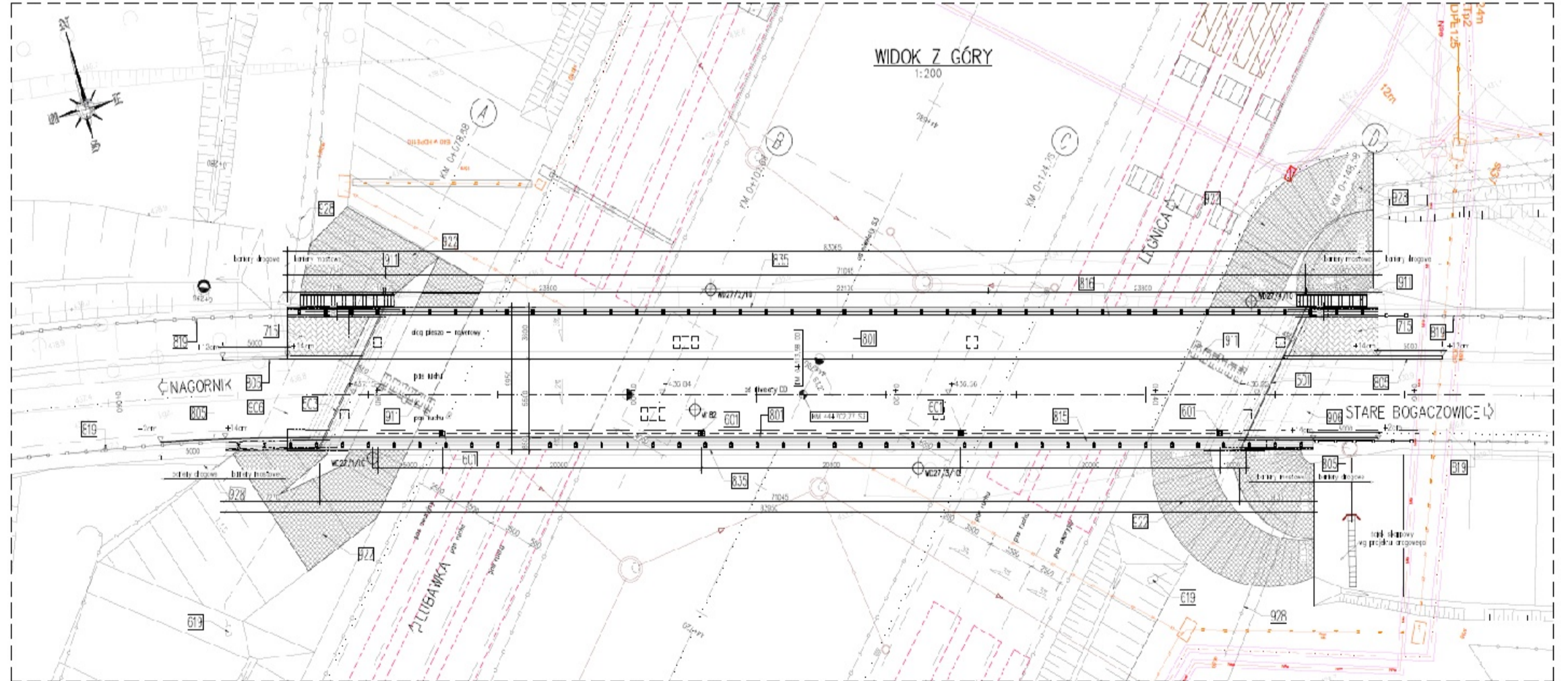
Legenda: Stana na dzień 29.05.2022 r.

- Roboty w trakcie wykonywania
- Roboty zakończone

PRZEKRÓJ POPRZECZNY  
Z WIDOKIEM NA FILAR  
1:50

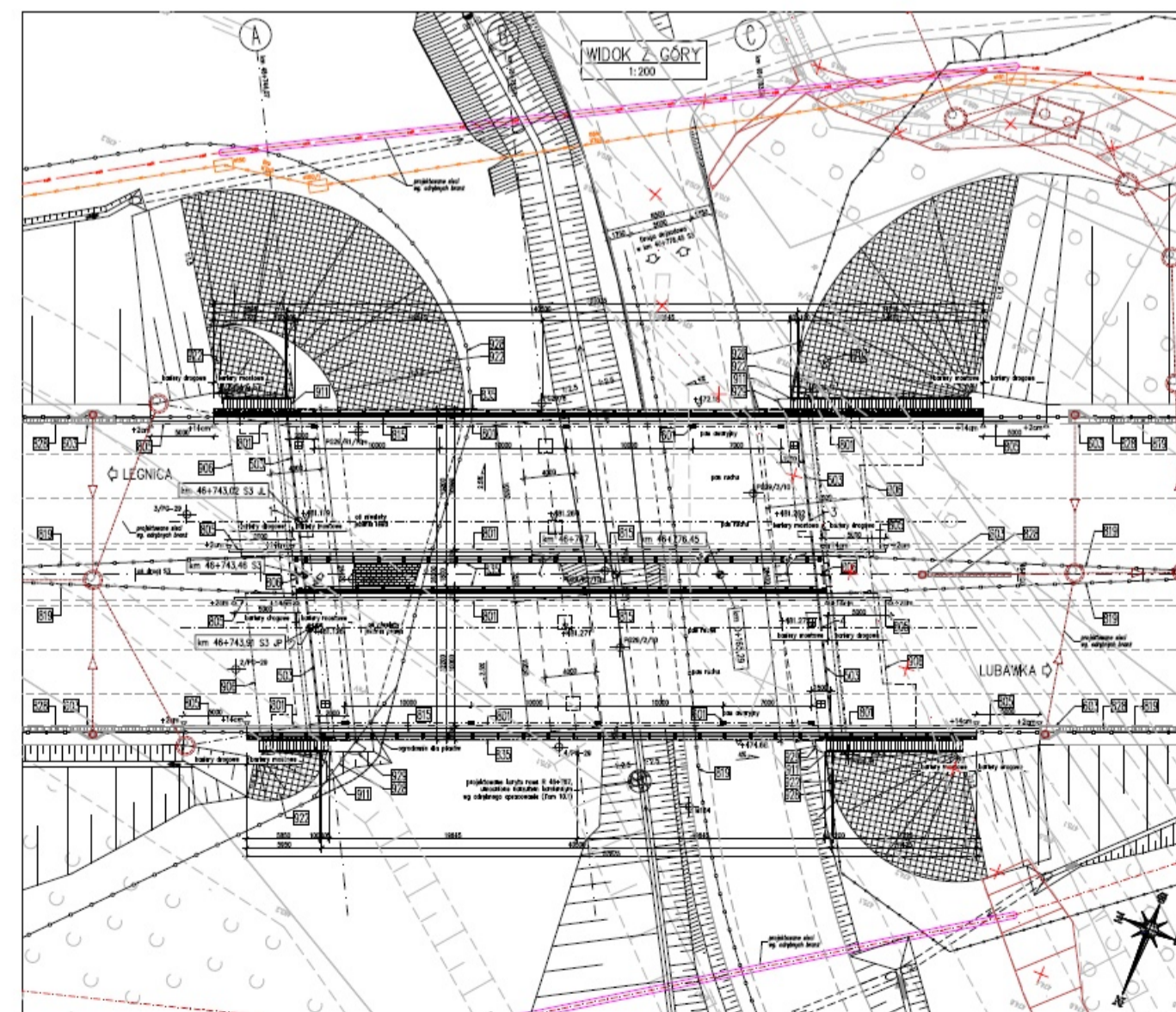
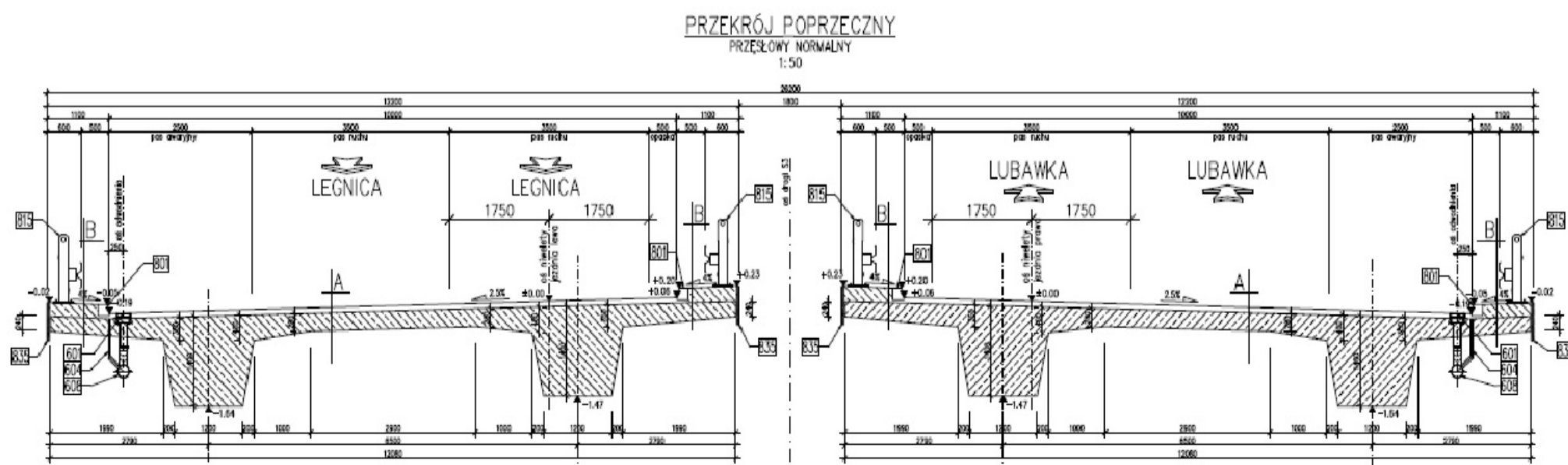
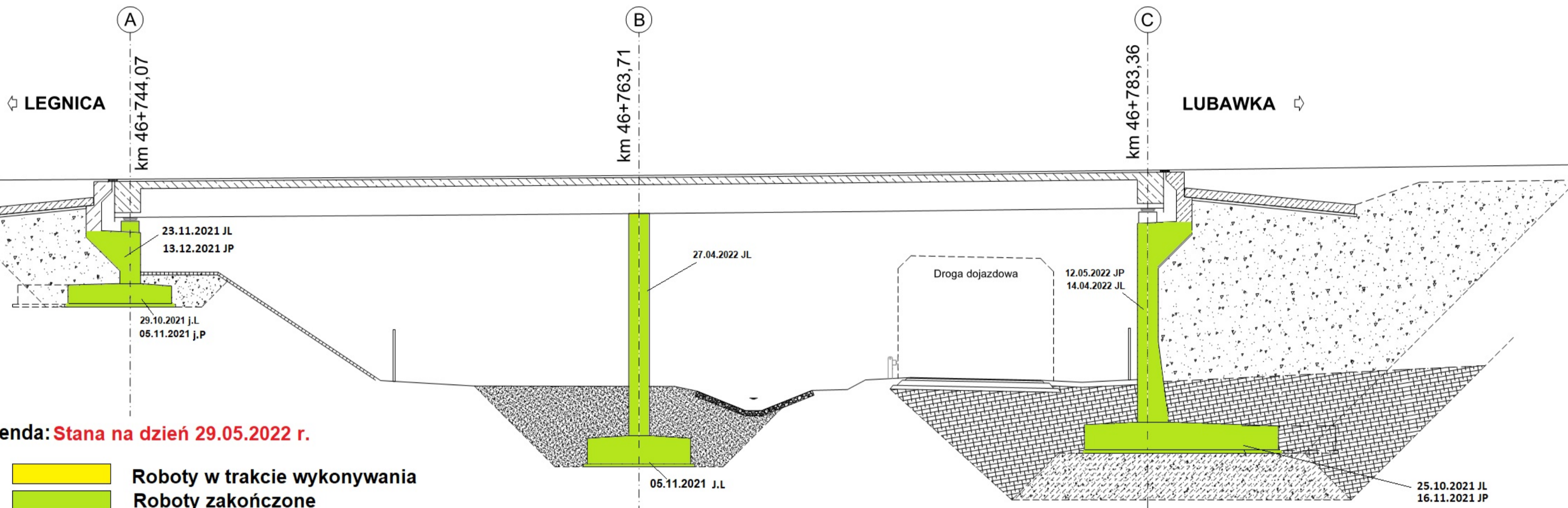


WIDOK Z GÓRY  
1:200



# PG-29

km 46+743,46

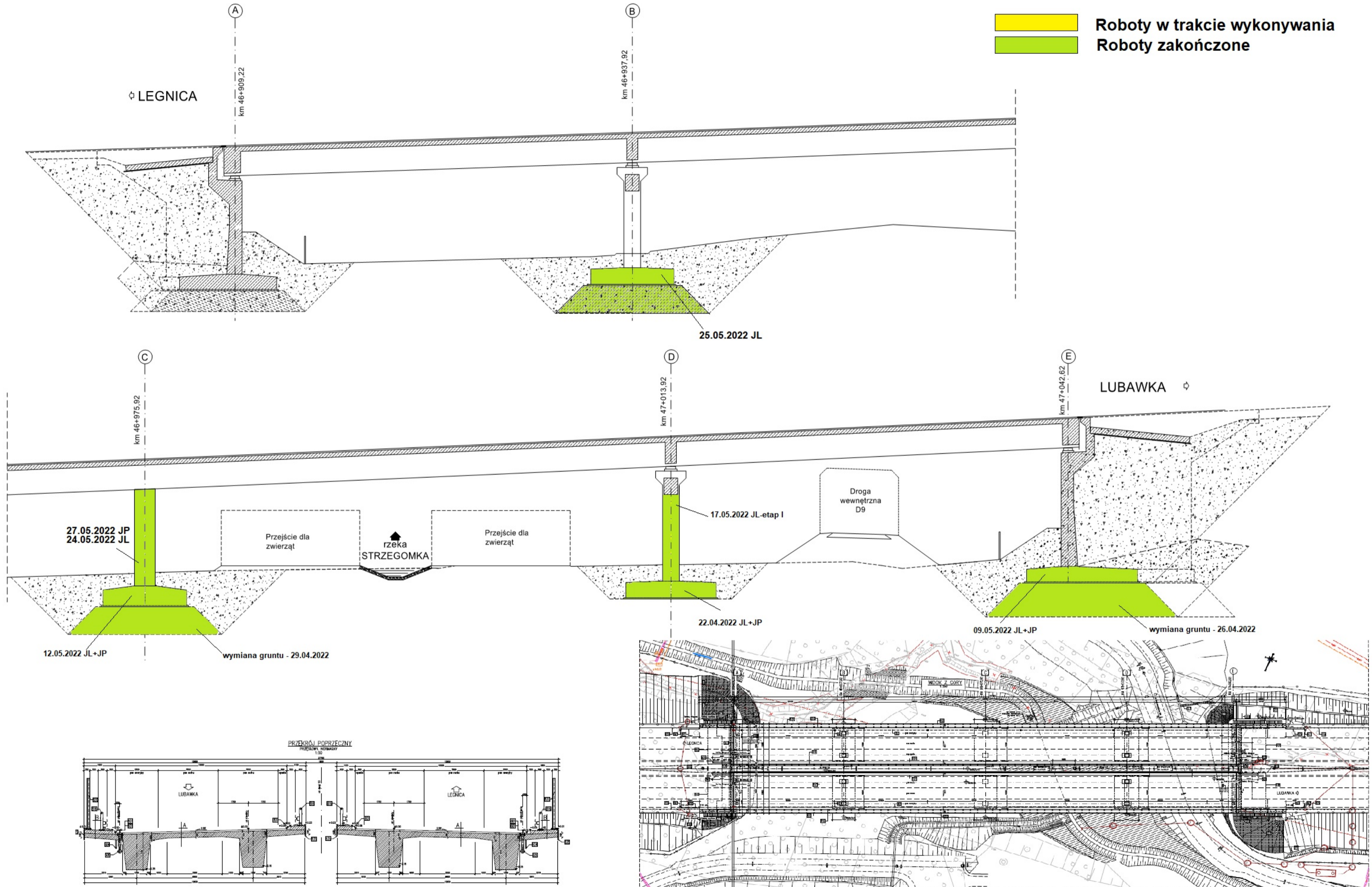


# WS-30

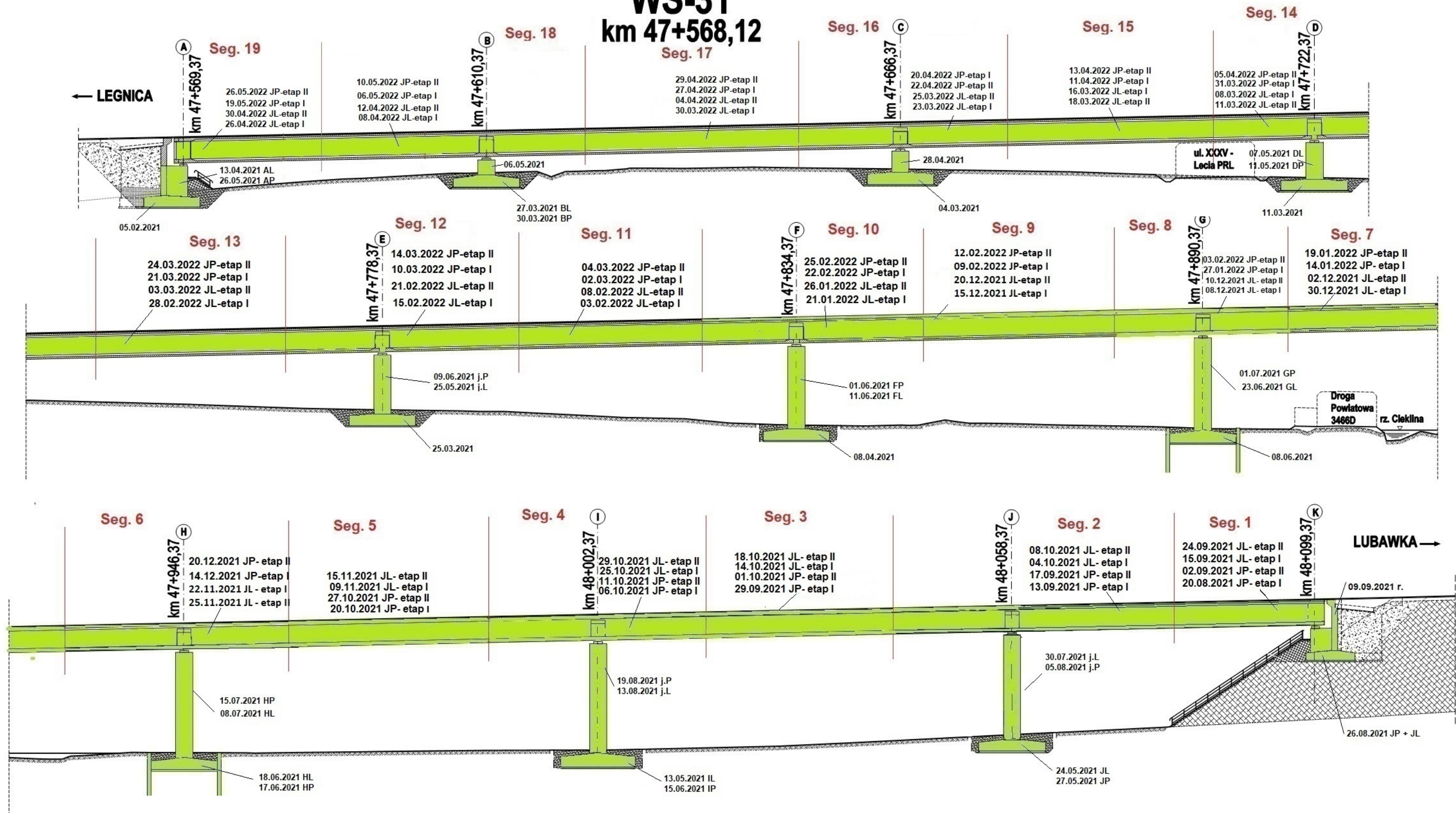
km 46+908.42

Legenda: **Stana na dzień 29.05.2022 r.**

- Roboty w trakcie wykonywania
- Roboty zakończone

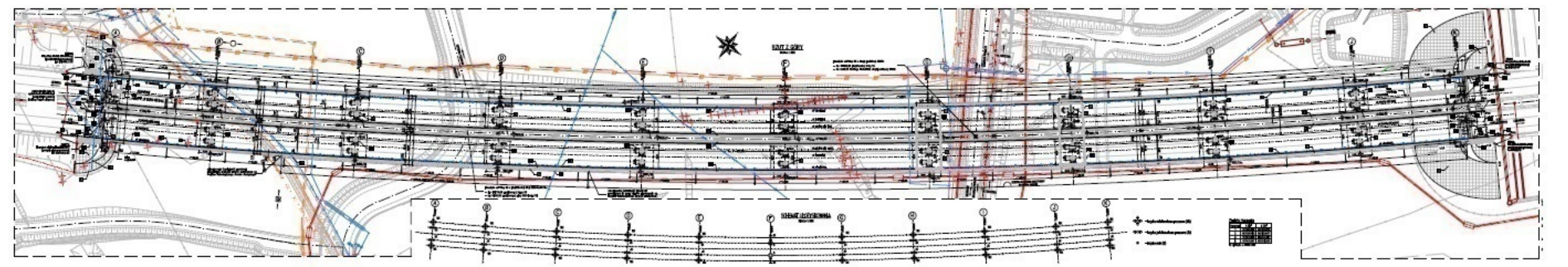
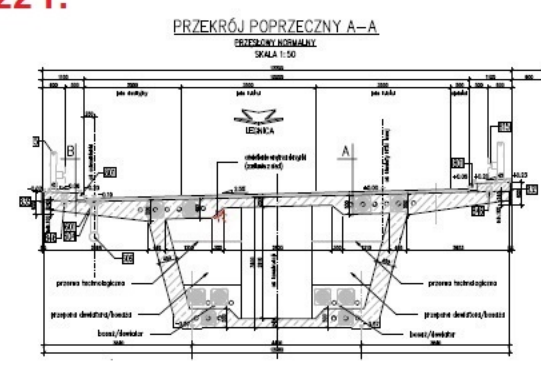


# WS-31 km 47+568,12



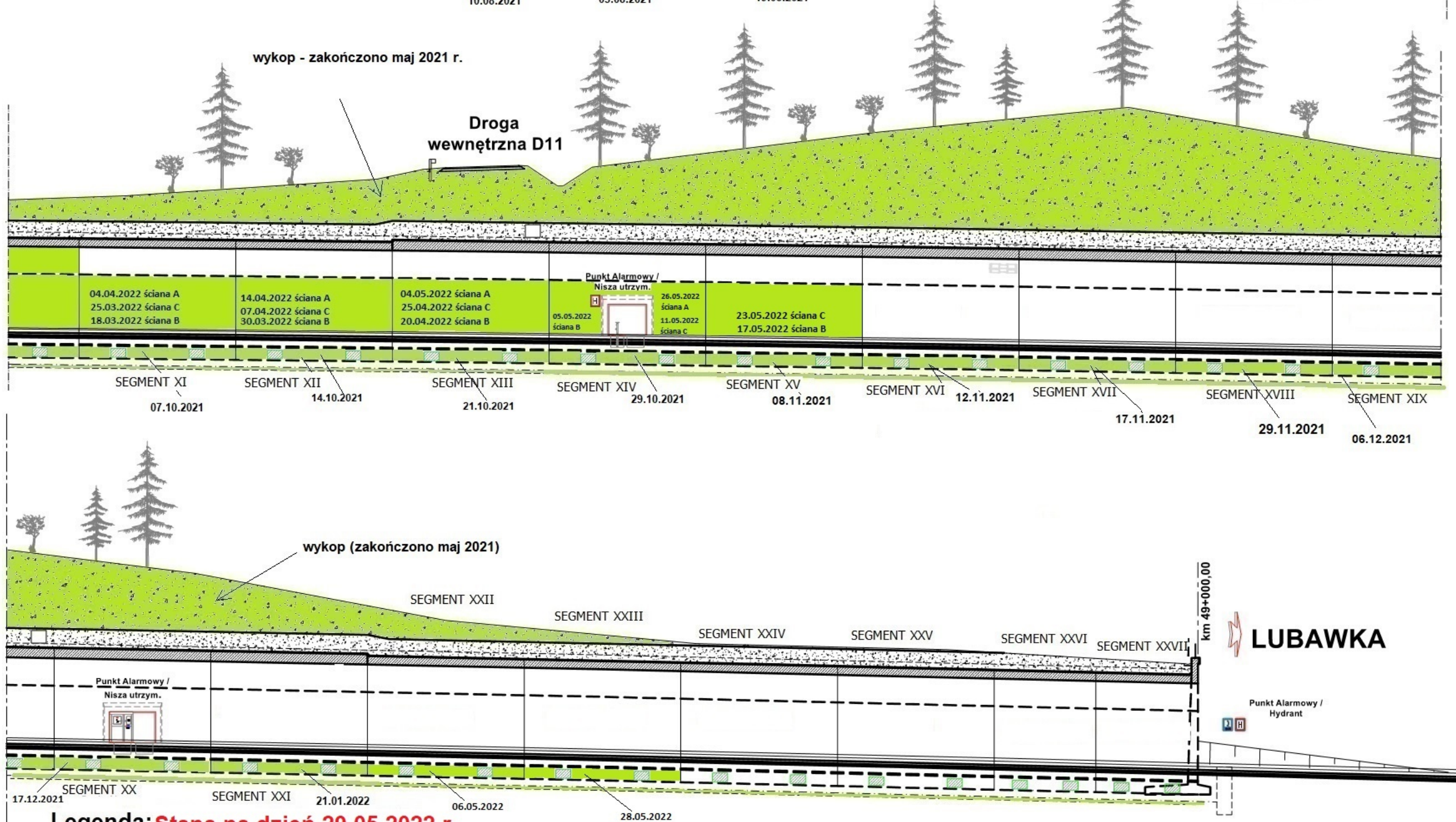
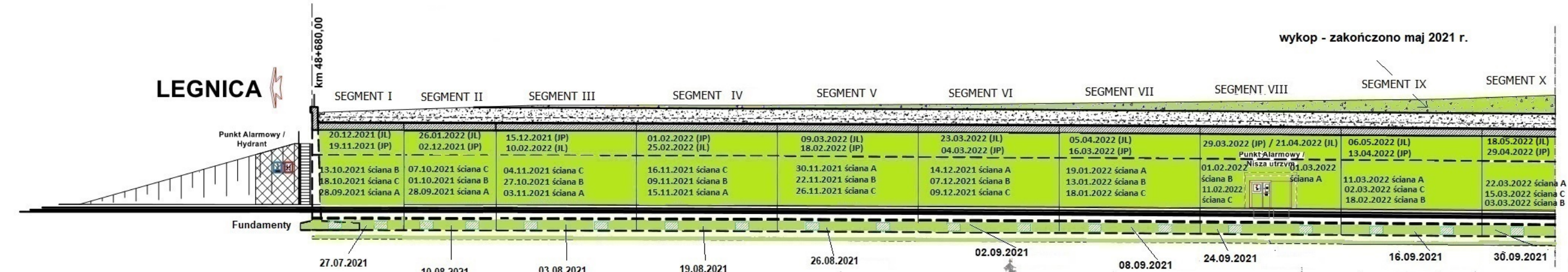
**Legenda: Stana na dzień 29.05.2022 r.**

- Roboty w trakcie
- Roboty zakończone



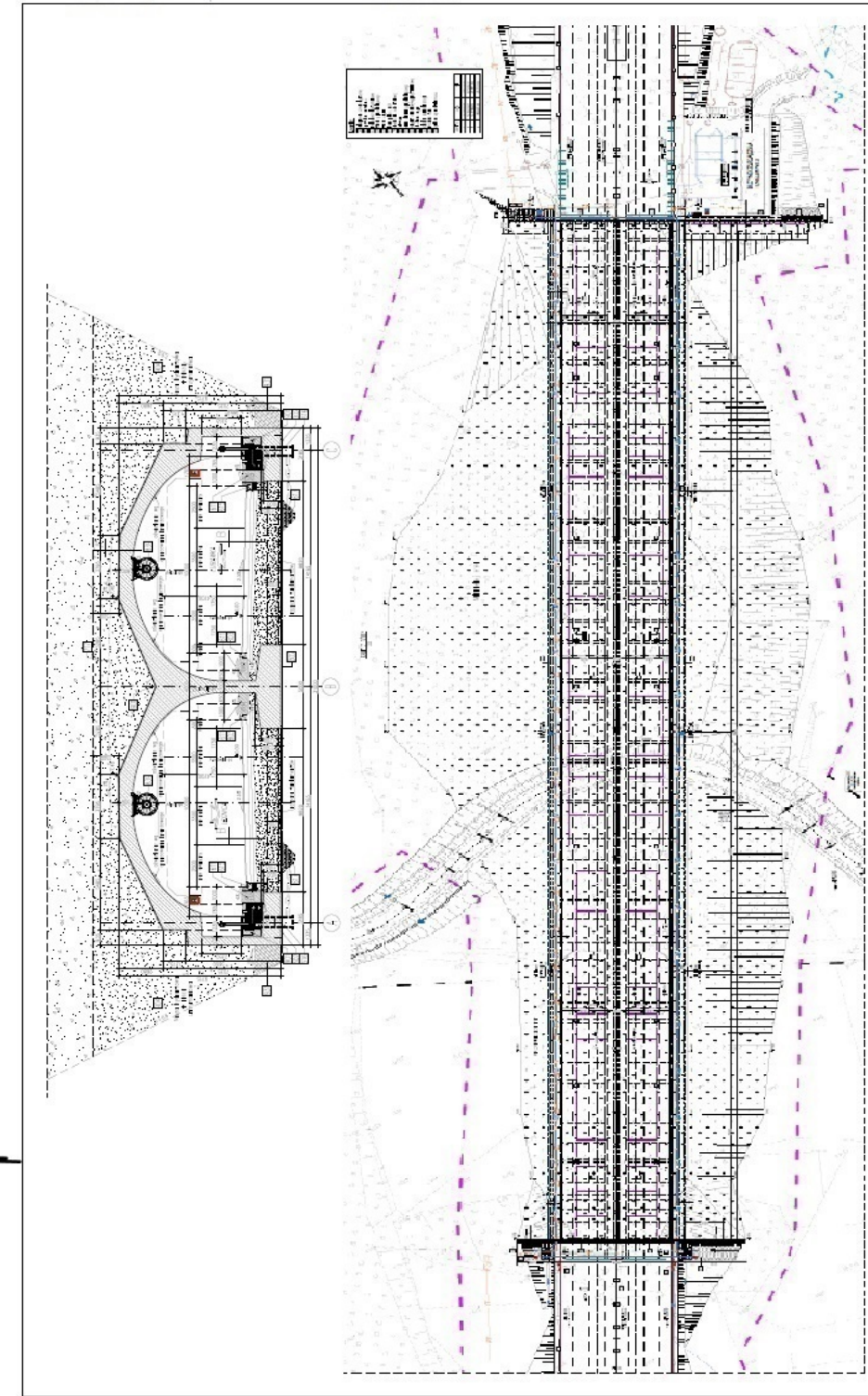
# TUNEL TS-32

## km 48+680,00 - 49+000,00



**Legenda: Stana na dzień 29.05.2022 r.**

- Roboty w trakcie wykonywania
- Roboty zakończone



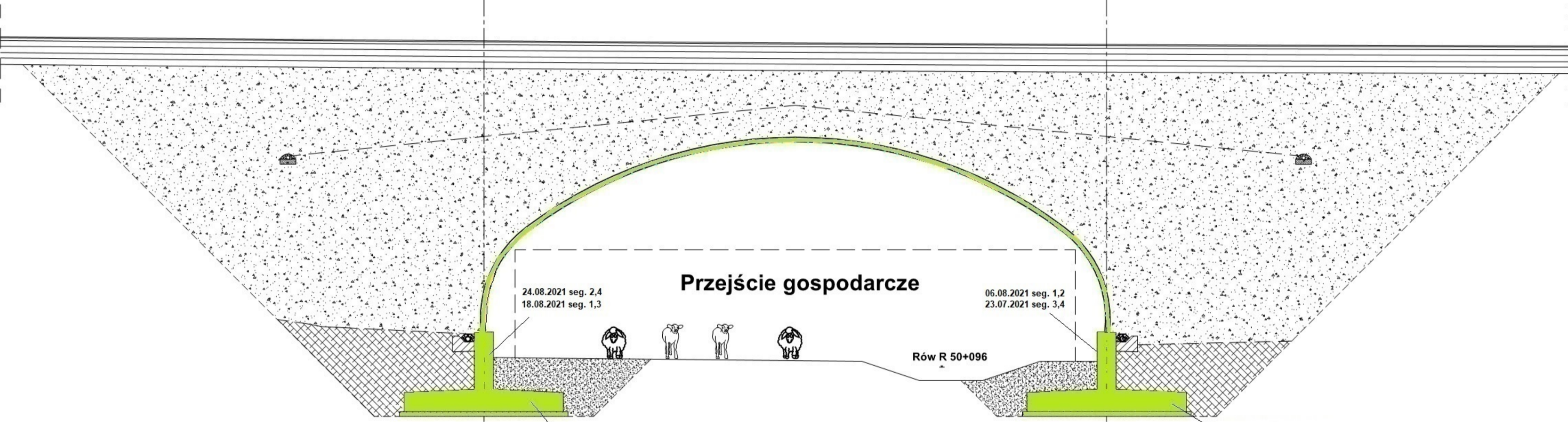


# PG 10.1

## km 50+097,00

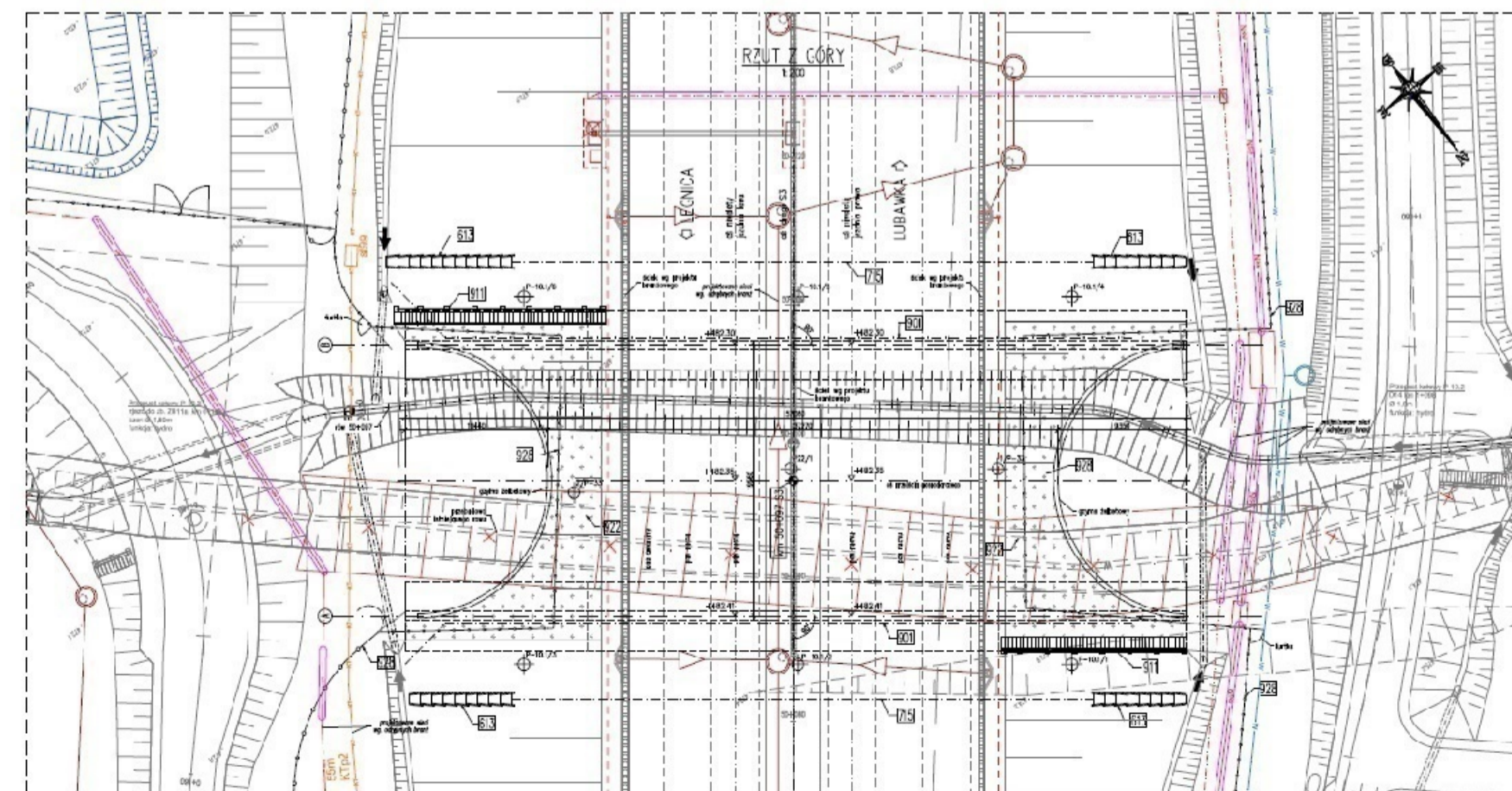
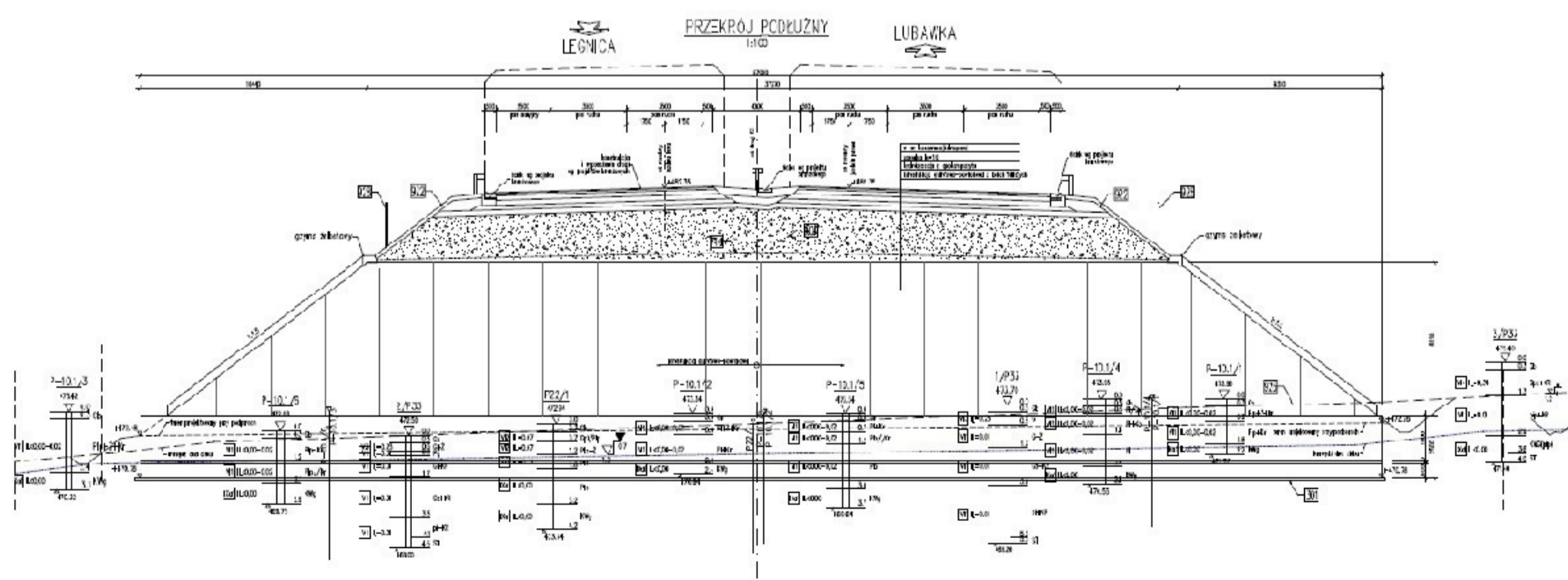
← LEGNICA

LUBAWKA →

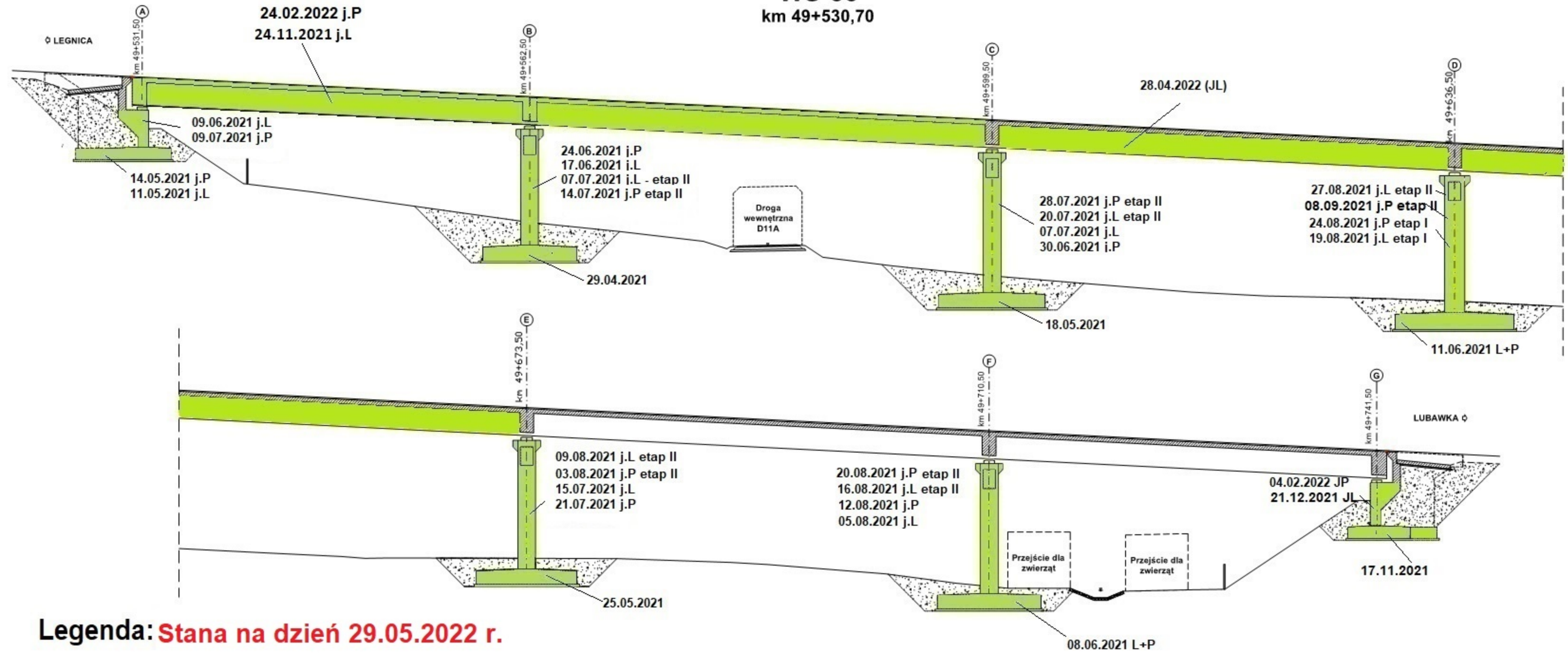


Legenda: Stana na dzień 29.05.2022 r.

- Roboty w trakcie wykonywania
- Roboty zakończone

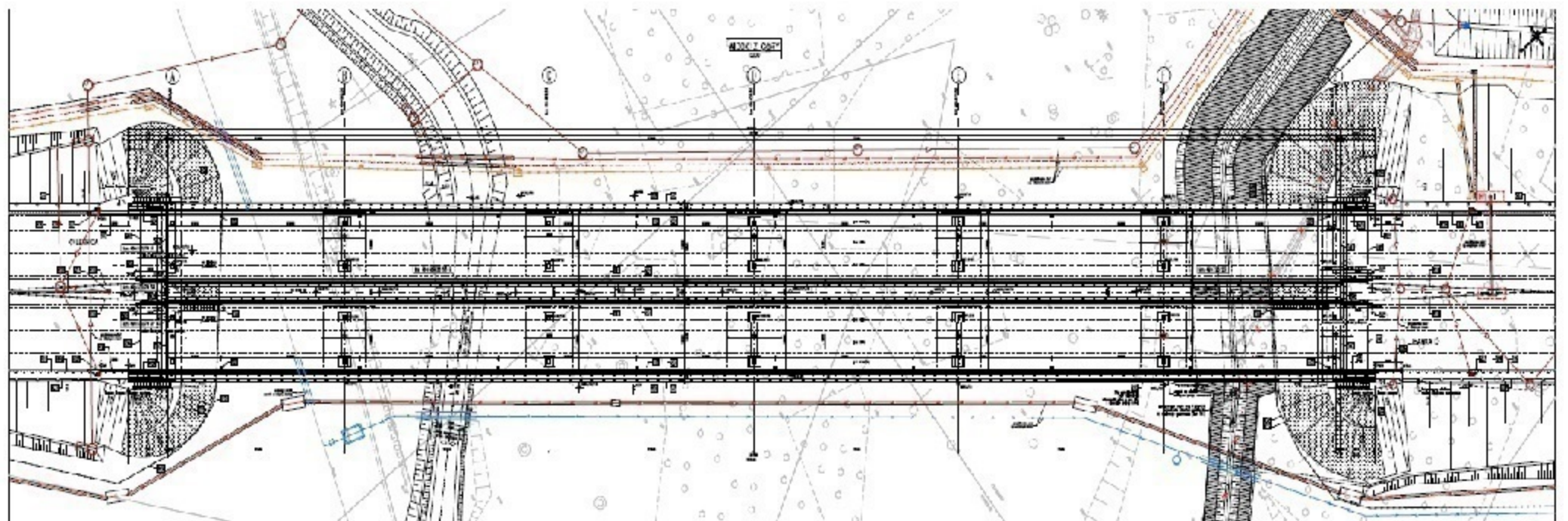
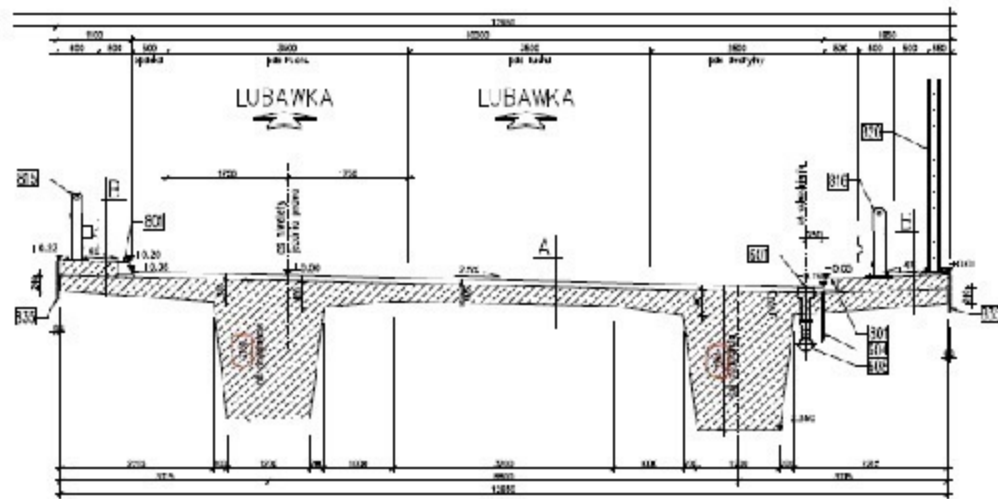


**WS-33**  
km 49+530,70

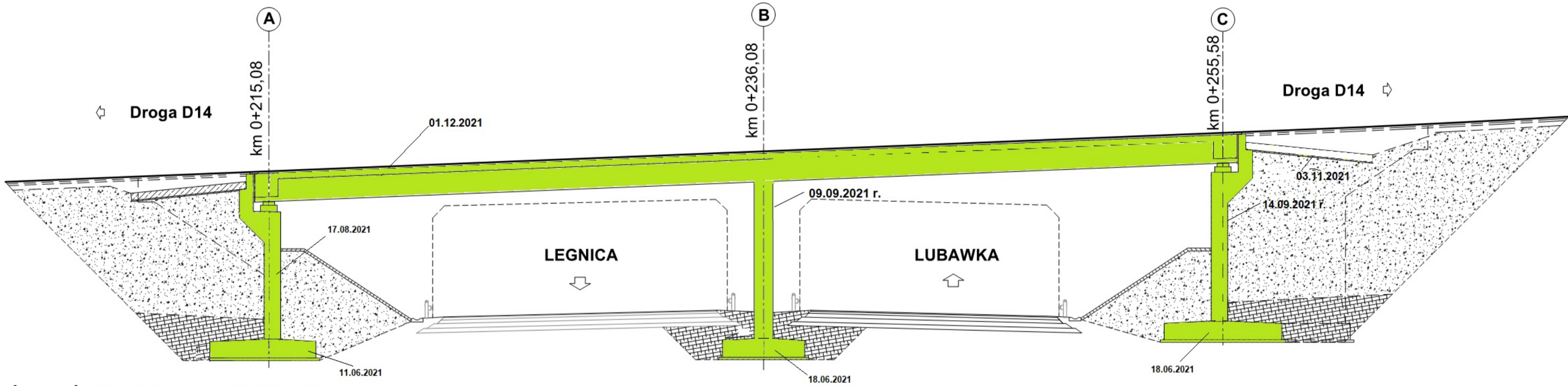


**Legenda: Stana na dzień 29.05.2022 r.**



- Roboty w trakcie wykonywania
- Roboty zakończone

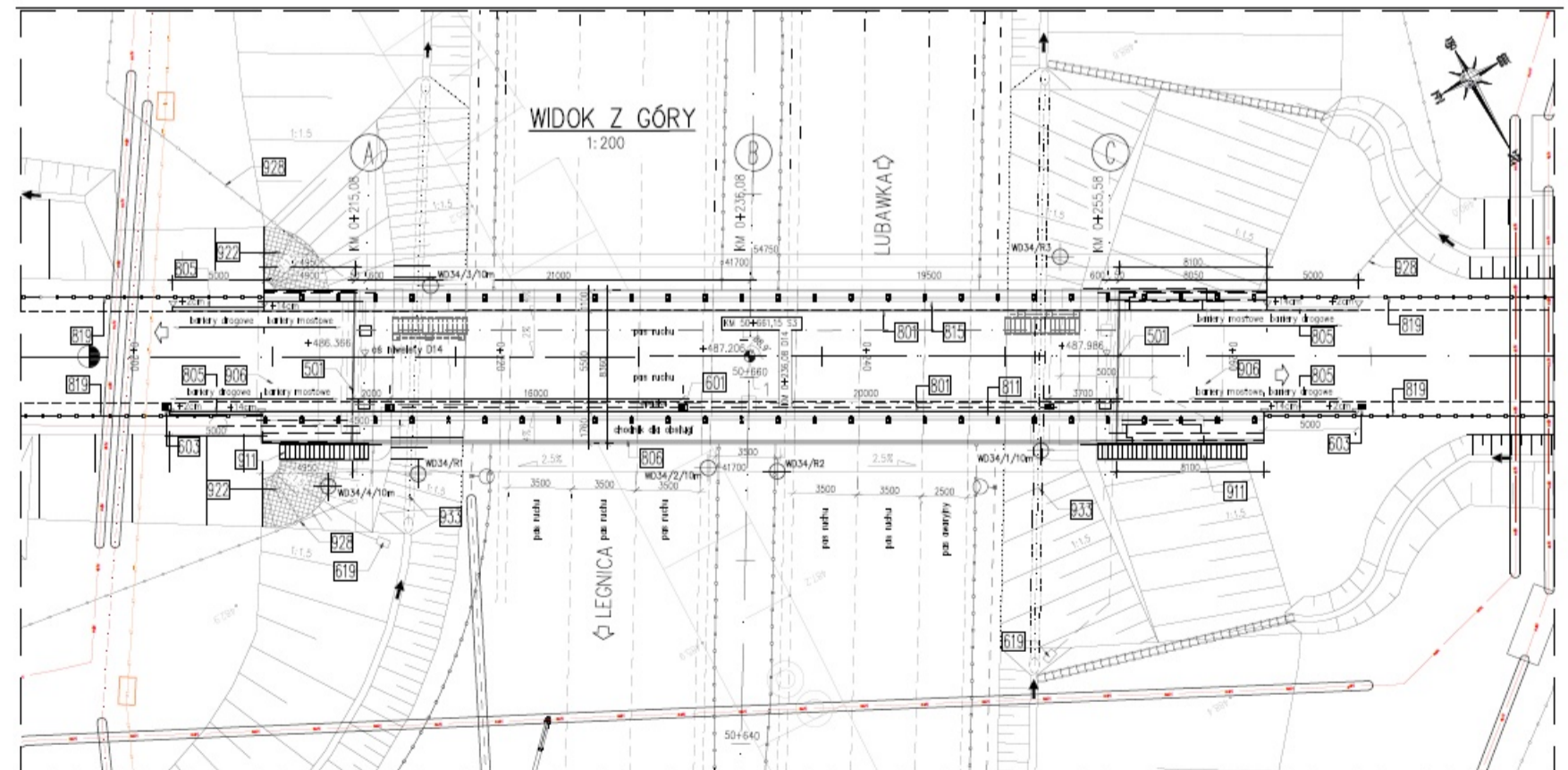
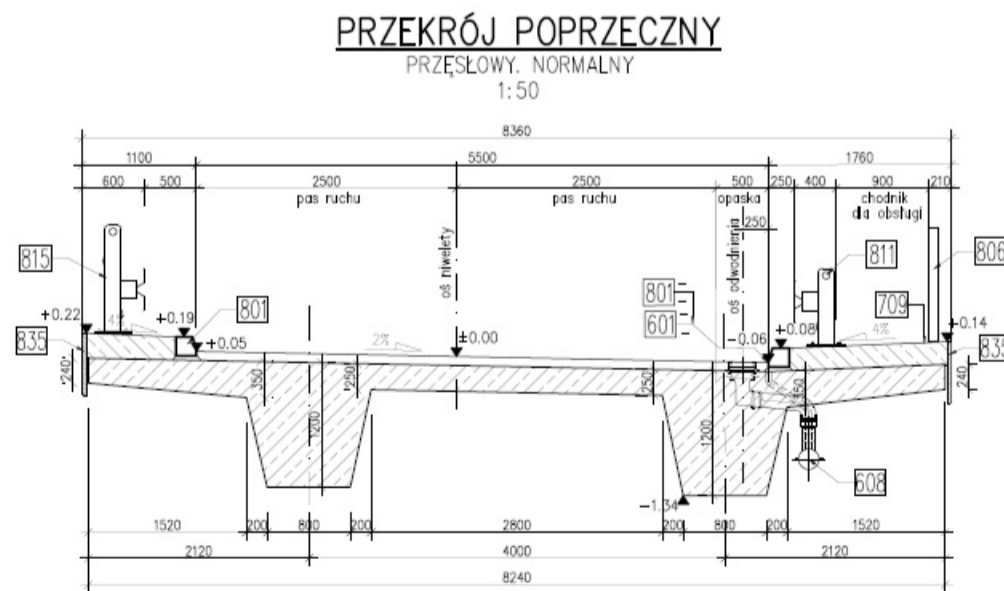


# WD-34 km 50+661,15



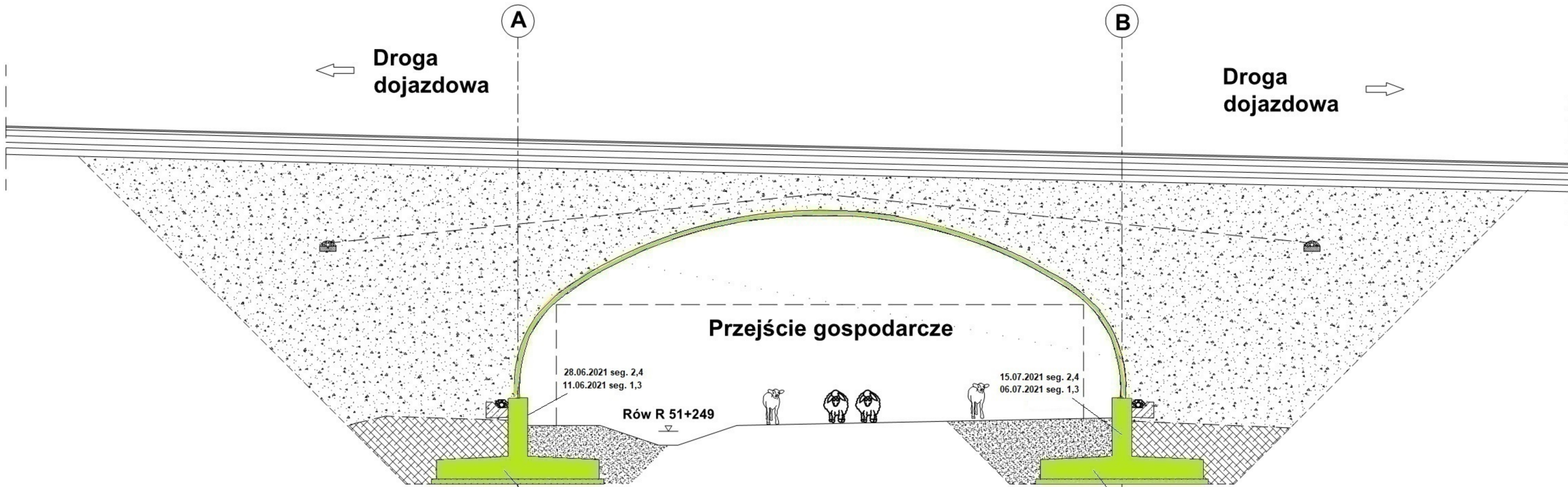
Legenda: **Stana na dzień 29.05.2022 r.**

-  Roboty w trakcie wykonywania
-  Roboty zakończone



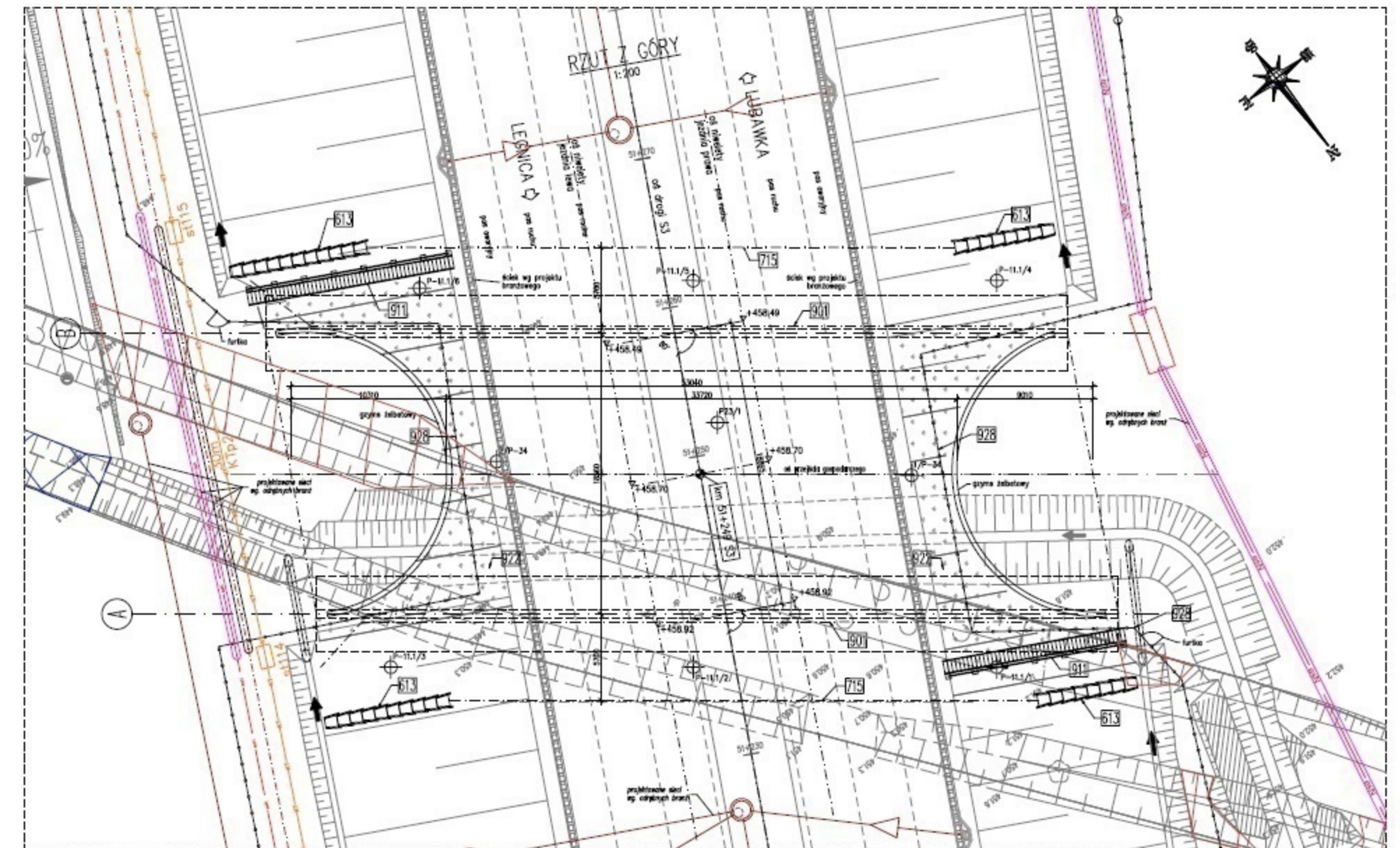
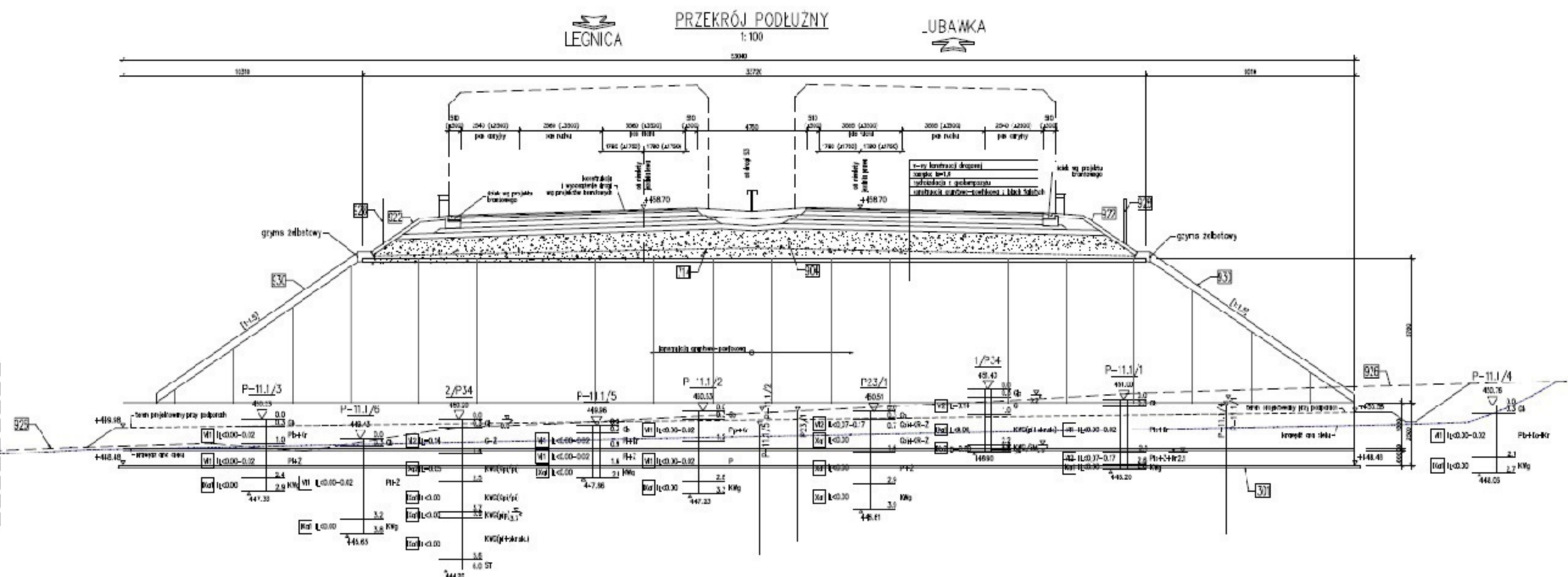
# PG 11.1

## km 51+249,00

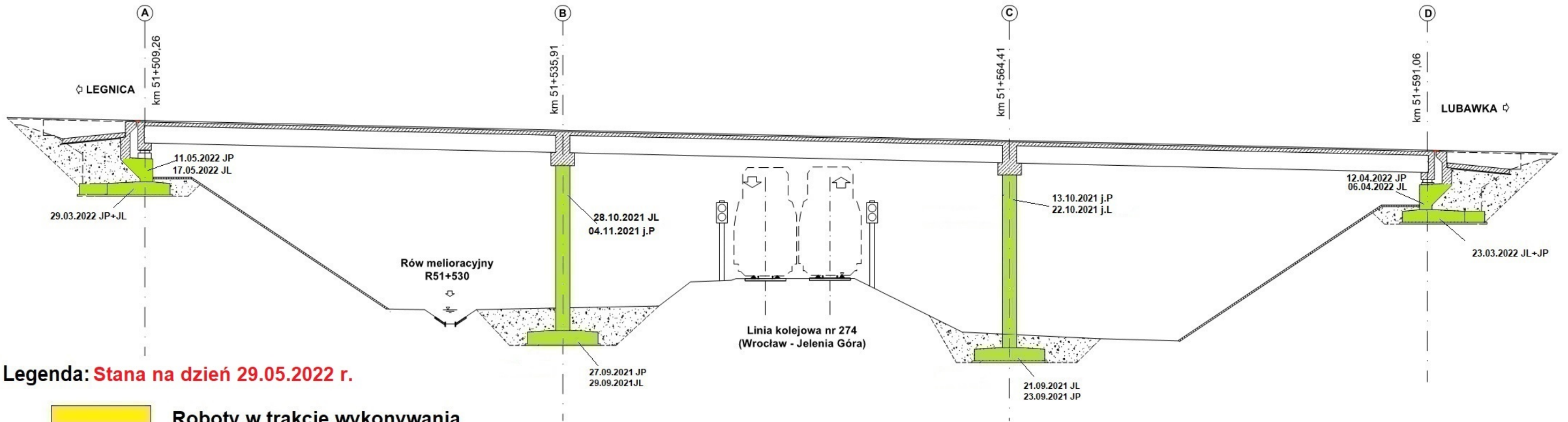


Legenda: Stana na dzień 29.05.2022 r.

- Roboty w trakcie wykonywania
- Roboty zakończone

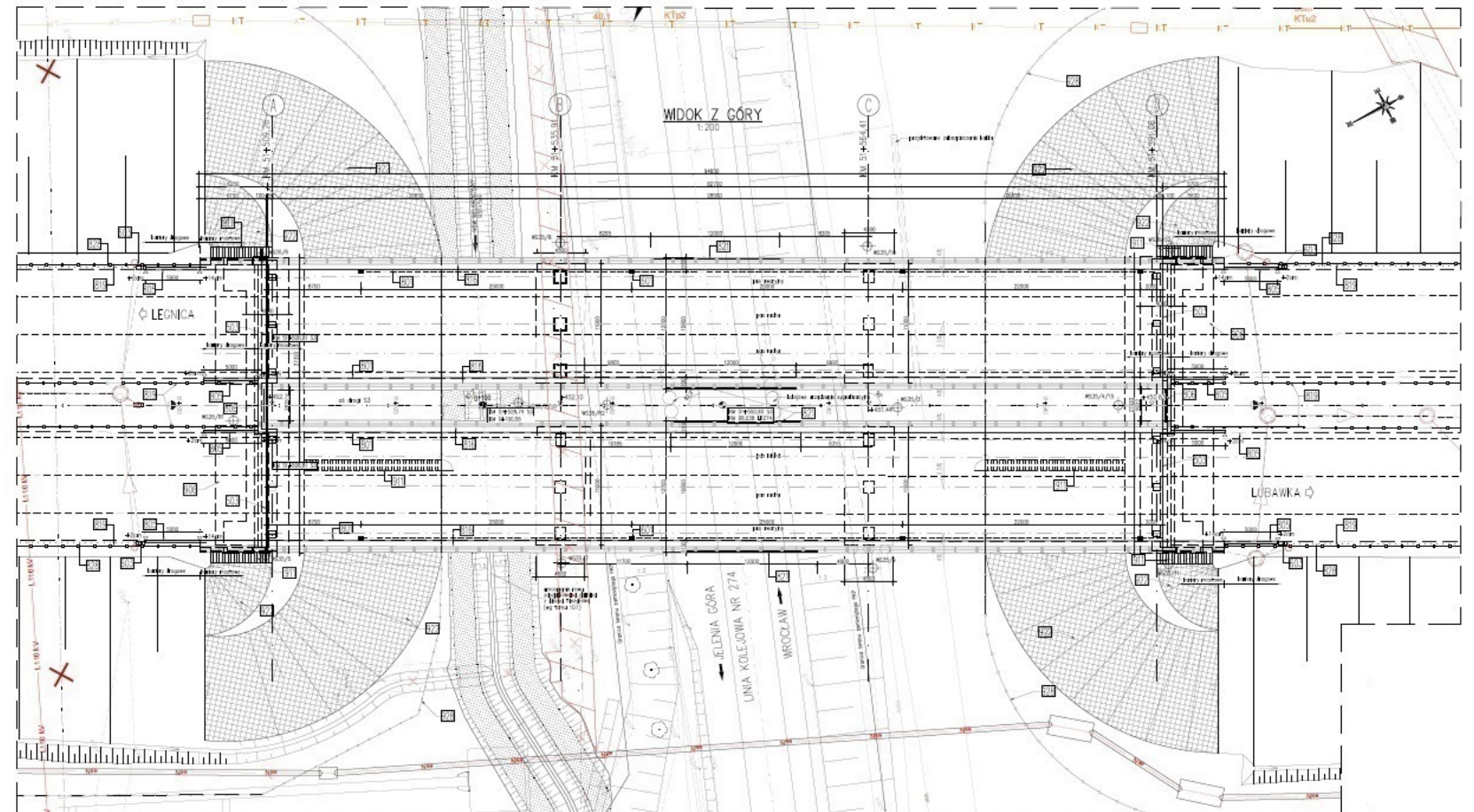
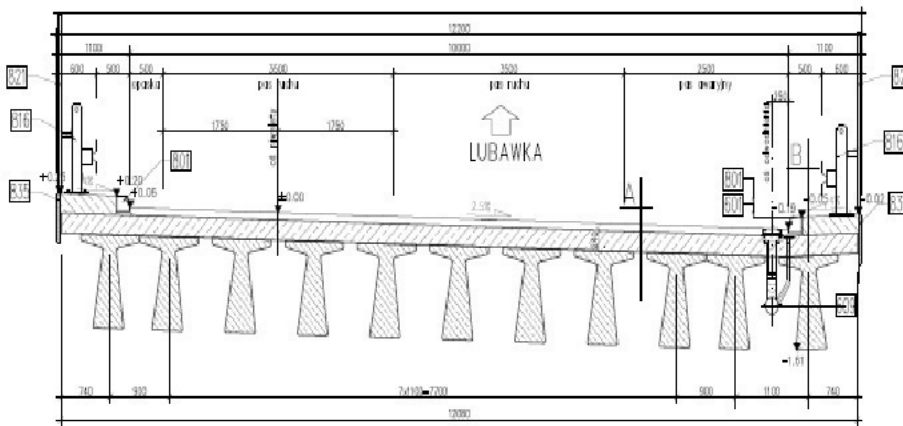


# WS-35 km 51+508,81



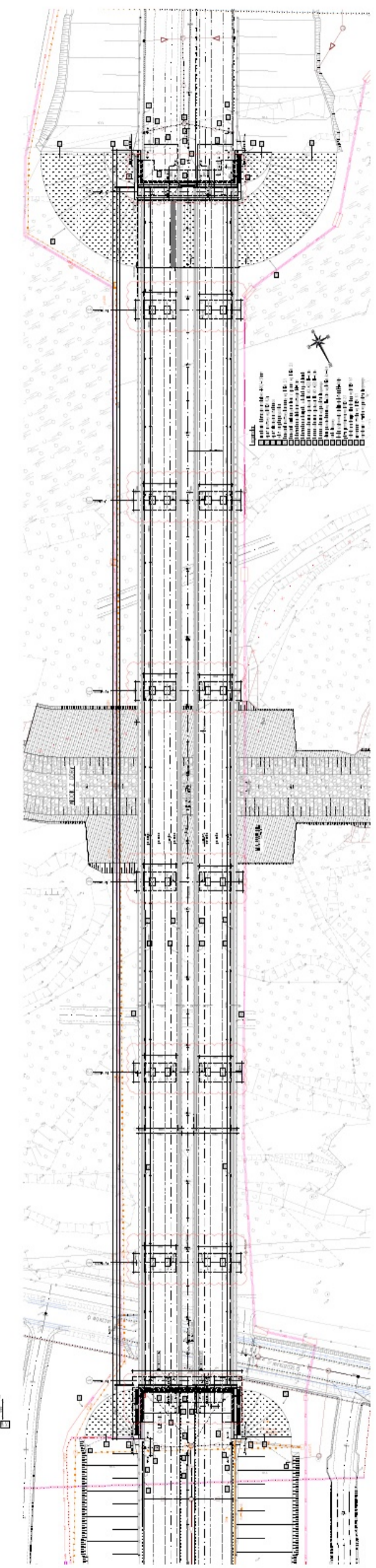
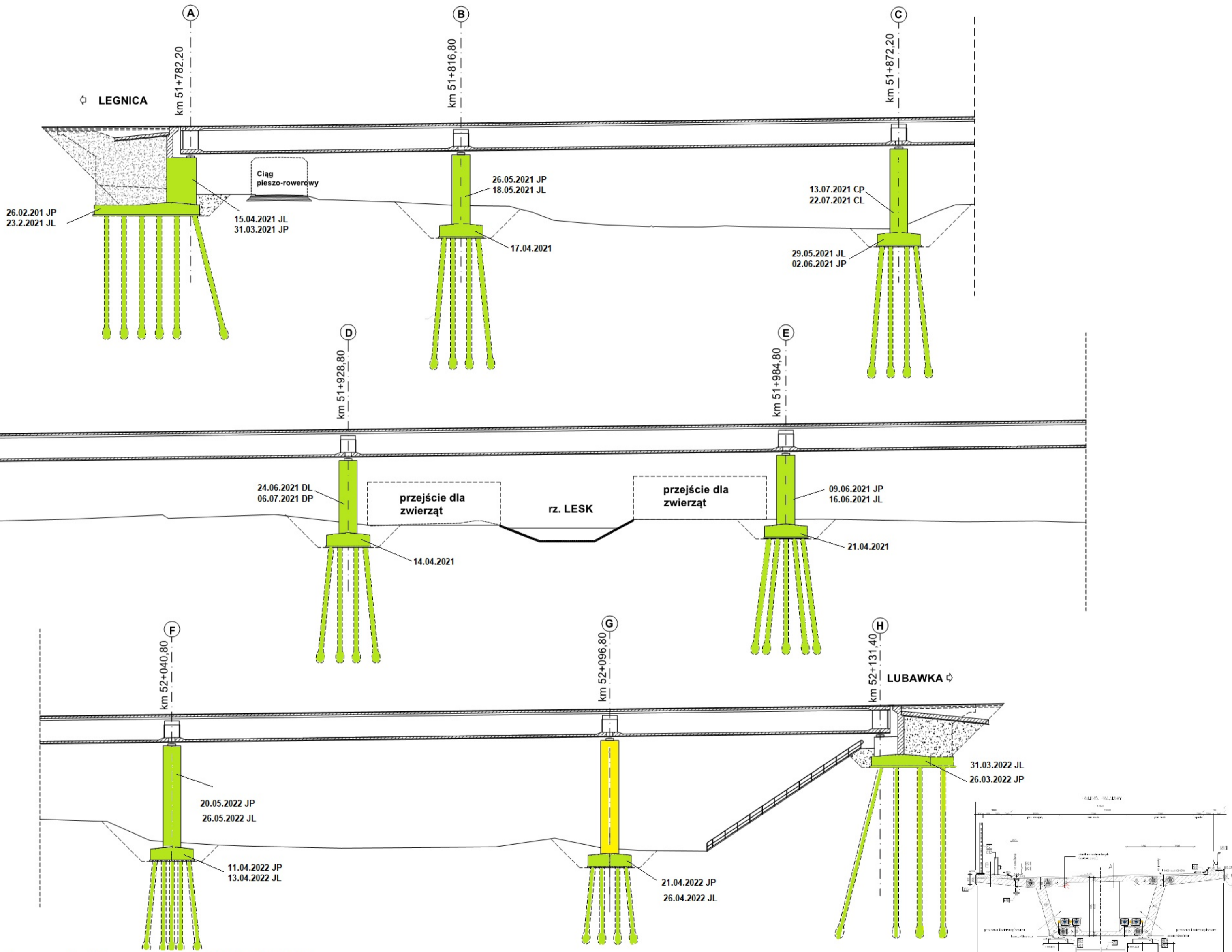
Legenda: **Stana na dzień 29.05.2022 r.**

- Roboty w trakcie wykonywania
- Roboty zakończone



# WS-36

## km 51+780,95

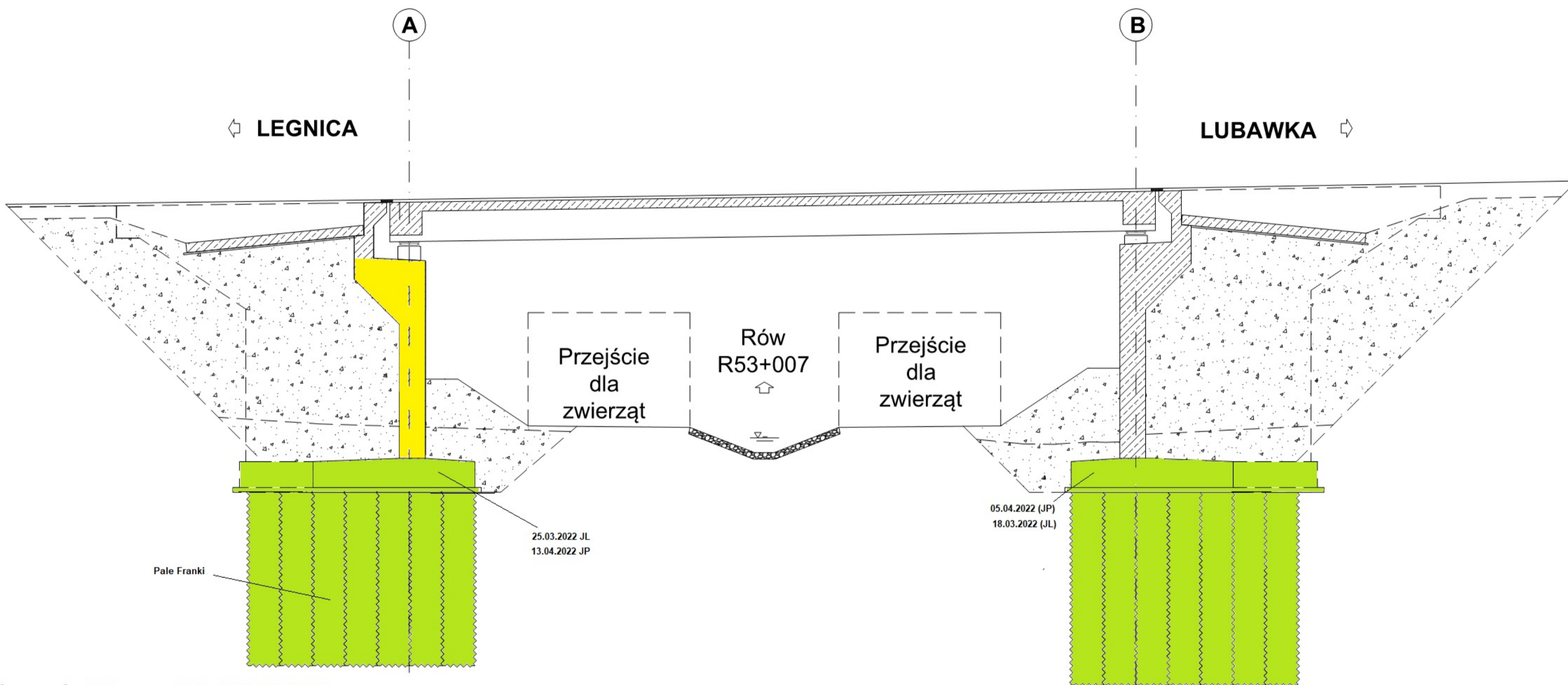


Legenda: Stana na dzień 29.05.2022 r.

- Roboty w trakcie wykonywania
- Roboty zakończone

# WS-37

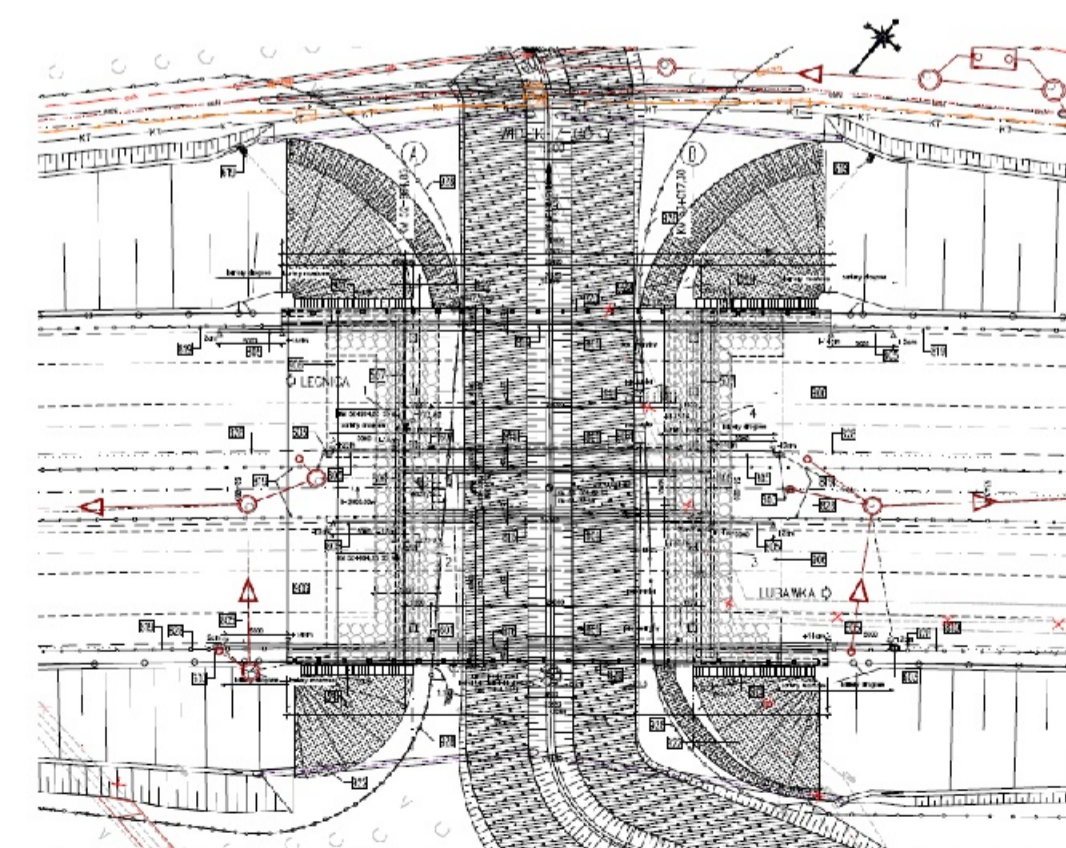
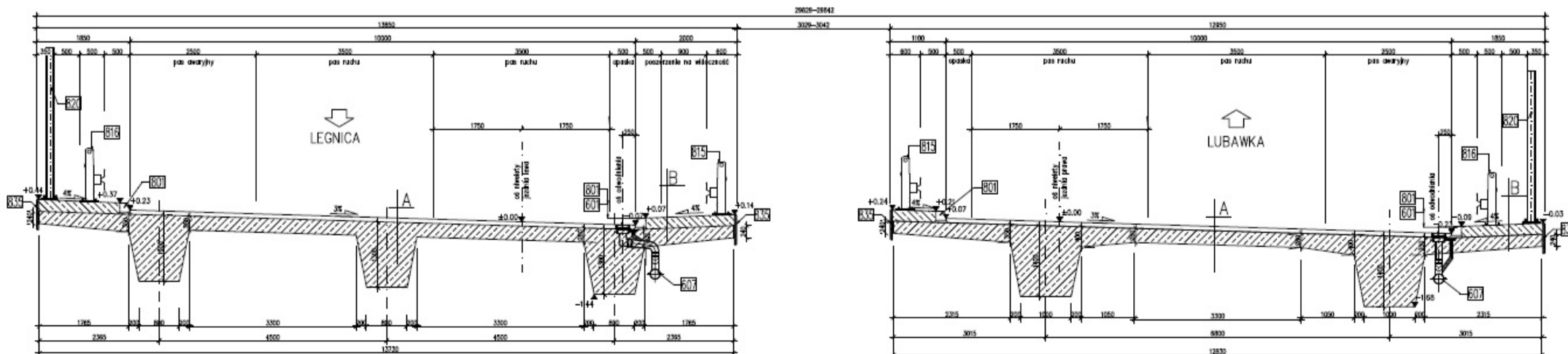
## km 52+994,25



Legenda: Stana na dzień 29.05.2022 r.

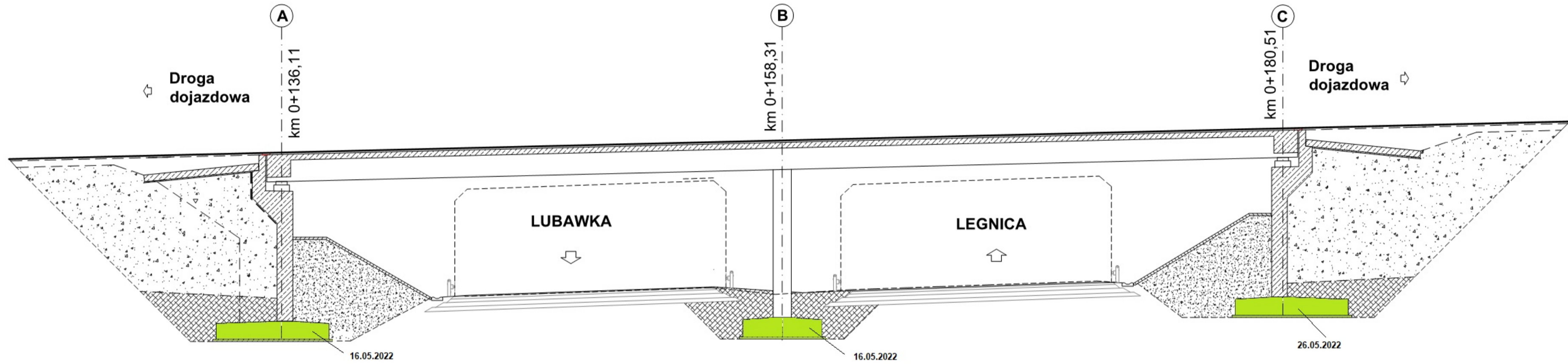
- Roboty w trakcie wykonywania
- Roboty zakończone

PRZEKRÓJ POPRZECZNY  
PRZESELOWY, NORMALNY  
1:50



# WD-38

km 53+798,79



Legenda: **Stana na dzień 29.05.2022 r.**

- Roboty w trakcie wykonywania
- Roboty zakończone

PRZEKRÓJ POPRZECZNY  
PRZESŁOWY, NORMALNY  
1:30

