Legenda:
Stan na dzień 13.09.2021

- 🟩 - KALOTA
- 🟧 - SZTROSA
- 🟨 - SPĄG

NAWA LEWA (JL) = NAWA WSCHODNIA (JL)
KIERUNEK LEGNICA

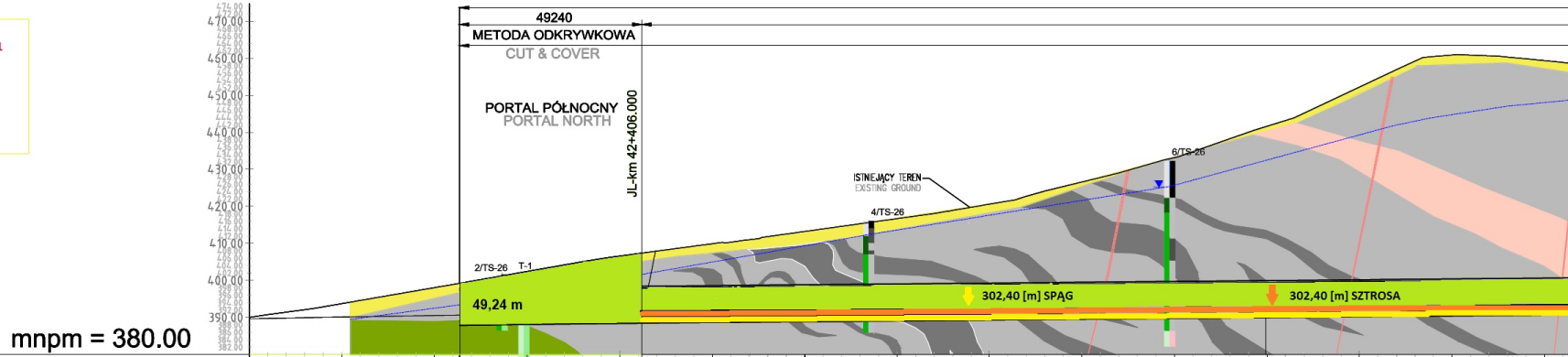
49240
METODA ODKRYWKOWA
CUT & COVER
PORTAL PÓŁNOCNY
PORTAL NORTH
JL-km 42+406.000
ISTNIEJĄCY TEREN
EXISTING GROUND
2/TS-26
T-1
4/TS-26
6/TS-26
49,24 m
302,40 [m] SPĄG
302,40 [m] SZTROSA
470.00
460.00
450.00
440.00
430.00
420.00
410.00
400.00
390.00
mnpm = 380.00

KILOMETRAŻ - JL [km] CHAINAGE - JL [km]	42+325.000	42+350.000	42+375.000	42+400.000	42+425.000	42+450.000	42+475.000	42+500.000	42+525.000	42+550.000	42+575.000	42+600.000	42+625.000	42+650.000
POZIOM TERENU ISTNIEJĄCEGO [m] EXISTING GROUND LEVEL [m]	393.736	398.049	402.432	406.597	409.920	413.236	416.716	420.597	426.566	433.122	441.633	452.234	460.873	459.368
POZIOM NIWELETY [m] GRADIENT LEVEL [m]			390.893	391.192	391.436	391.659	391.883	392.107	392.331	392.555	392.779	393.002	393.226	393.450
WYJŚCIE AWARYJNE CROSS PASSAGE		42+356.760 JL-km					217990mm				42+574.750 JL-km CPP1			

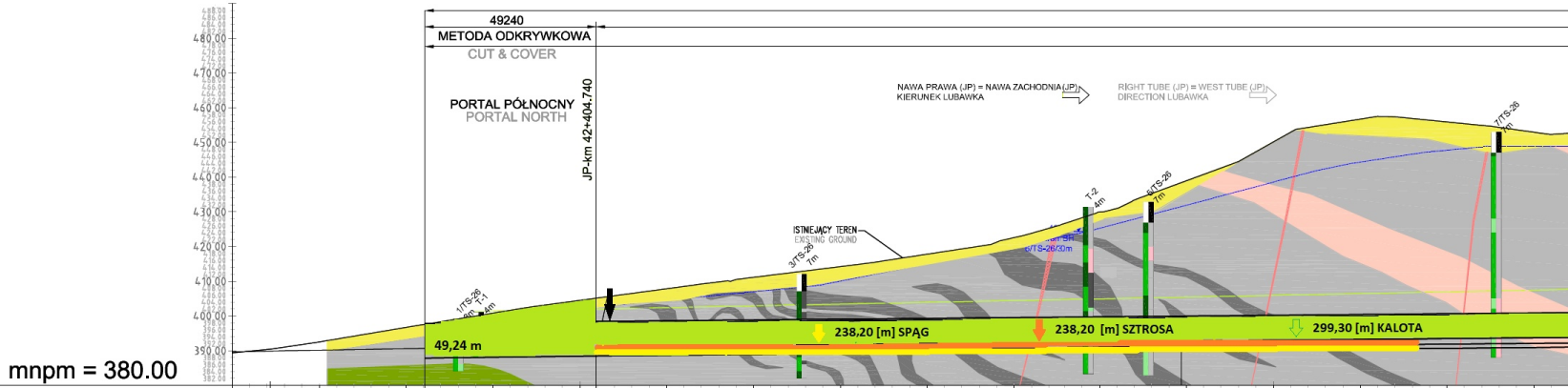
49240
METODA ODKRYWKOWA
CUT & COVER
PORTAL PÓŁNOCNY
PORTAL NORTH
JP-km 42+404.740
NAWA PRAWA (JP) = NAWA ZACHODNIA (JP)
KIERUNEK LUBAWKA
RIGHT TUBE (JP) = WEST TUBE (JP)
DIRECTION LUBAWKA
ISTNIEJĄCY TEREN
EXISTING GROUND
1/TS-26
T-1
4m
3/TS-26
7m
T-2
4m
6/TS-26
7m
5/TS-26/30m
7/TS-26
49,24 m
238,20 [m] SPĄG
238,20 [m] SZTROSA
299,30 [m] KALOTA
480.00
470.00
460.00
450.00
440.00
430.00
420.00
410.00
400.00
390.00
mnpm = 380.00

KILOMETRAŻ - JP [km] CHAINAGE - JP [km]	42+325.000	42+350.000	42+375.000	42+400.000	42+425.000	42+450.000	42+475.000	42+500.000	42+525.000	42+550.000	42+575.000	42+600.000	42+625.000	42+650.000	42+675.000
POZIOM TERENU ISTNIEJĄCEGO [m] EXISTING GROUND LEVEL [m]	392.459	396.668	400.795	404.494	407.838	411.091	414.193	417.787	422.581	429.928	438.942	450.090	456.673	455.888	452.958
POZIOM NIWELETY [m] GRADIENT LEVEL [m]			390.910	391.206	391.447	391.671	391.895	392.118	392.342	392.566	392.790	393.014	393.238	393.462	393.685
WYJŚCIE AWARYJNE CROSS PASSAGE		42+355.500 JP-km					217988mm				42+573.488 JP-km CPP1				187500mm

1117990 (CPV)

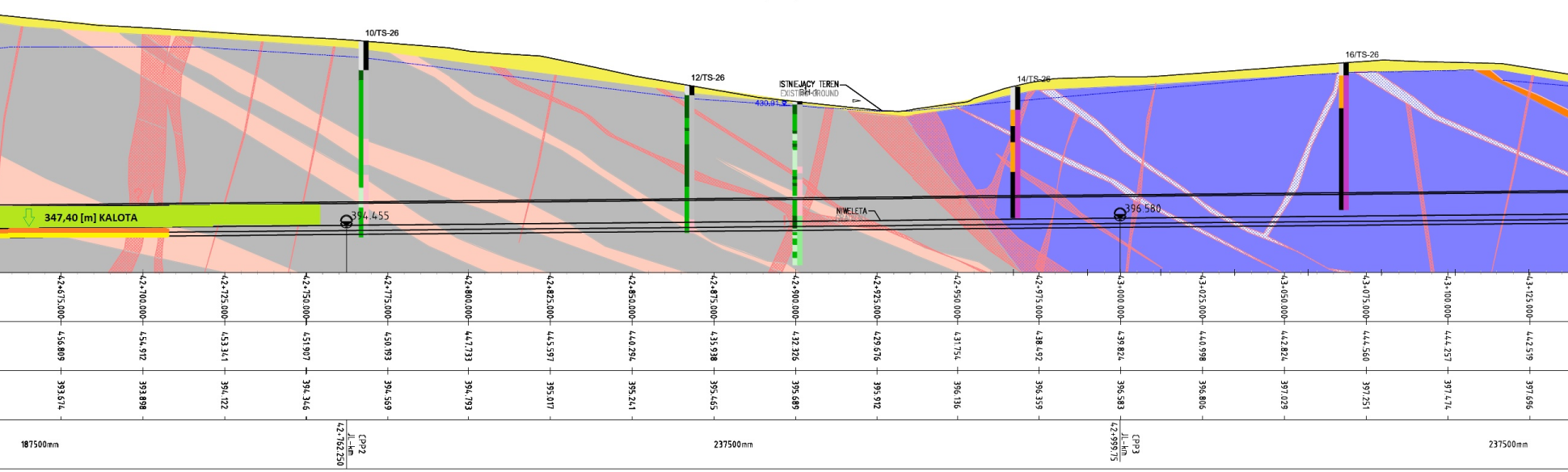
10/TS-26
12/TS-26
ISTNIEJĄCY TEREN
EXISTING GROUND
430,91
14/TS-26
16/TS-26
347,40 [m] KALOTA
394.455
NIWELETA
396.580
42+675.000
42+700.000
42+725.000
42+750.000
42+775.000
42+800.000
42+825.000
42+850.000
42+875.000
42+900.000
42+925.000
42+950.000
42+975.000
43+000.000
43+025.000
43+050.000
43+075.000
43+100.000
43+125.000
456.809
454.912
453.341
451.907
450.193
447.733
445.597
440.294
435.938
432.326
429.676
431.754
438.492
439.824
440.998
442.824
444.560
444.257
442.519
393.674
393.898
394.122
394.346
394.569
394.793
395.017
395.241
395.465
395.689
395.912
396.136
396.359
396.583
396.806
397.029
397.251
397.474
397.696
187500mm
CPP2
JL-km
42+762.250
237500mm
CPP3
JL-km
42+999.75
237500mm

1110388 (CPV)

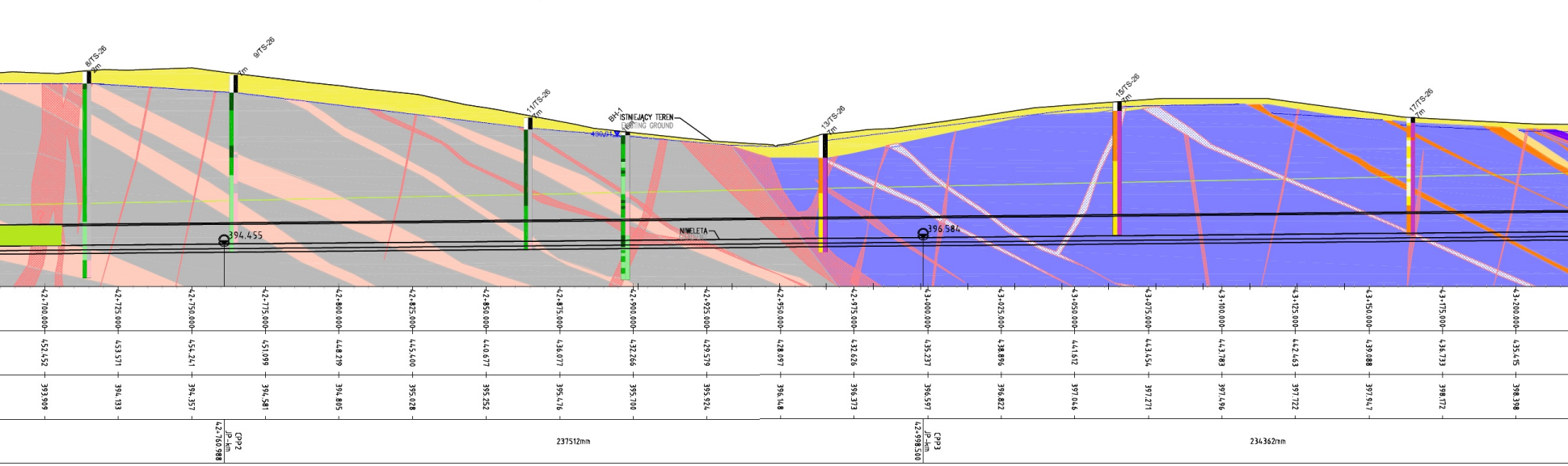
8/TS-26
7m
9/TS-26
7m
11/TS-26
7m
BH-1
ISTNIEJĄCY TEREN
EXISTING GROUND
430,91
13/TS-26
7m
15/TS-26
7m
17/TS-26
7m
394.455
NIWELETA
396.584
42+700.000
42+725.000
42+750.000
42+775.000
42+800.000
42+825.000
42+850.000
42+875.000
42+900.000
42+925.000
42+950.000
42+975.000
43+000.000
43+025.000
43+050.000
43+075.000
43+100.000
43+125.000
43+150.000
43+175.000
43+200.000
452.452
453.571
454.241
451.099
448.219
445.400
440.677
436.077
432.266
429.579
428.097
432.626
435.237
438.896
441.612
443.454
443.783
442.463
439.088
436.733
435.415
393.909
394.133
394.357
394.581
394.805
395.028
395.252
395.476
395.700
395.924
396.148
396.373
396.597
396.822
397.046
397.271
397.496
397.722
397.947
398.172
398.398
CPP2
JP-km
42+760.988
237512mm
CPP3
JP-km
42+998.500
234362mm

TS-26
NAWA LEWA

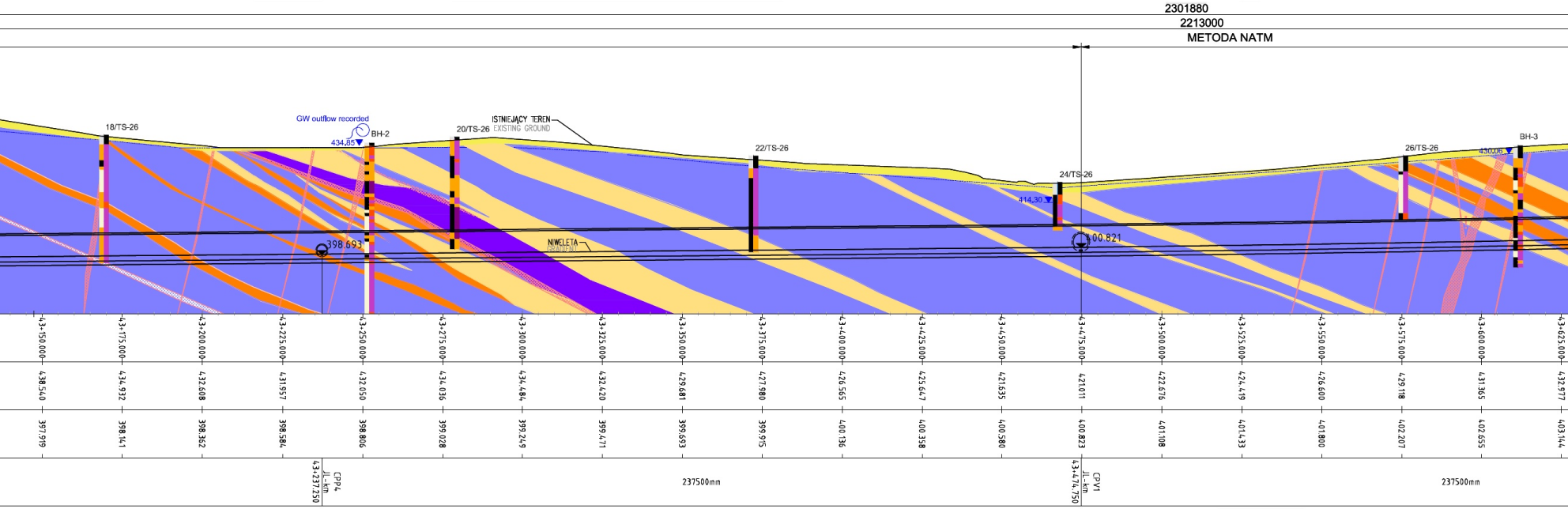
2301880
2213000
METODA NATM
18/TS-26
GW outflow recorded
BH-2
434,85
20/TS-26
ISTNIEJĄCY TEREN
EXISTING GROUND
22/TS-26
24/TS-26
414,30
26/TS-26
430,06
BH-3
398.693
NIWELETA
GRADIENT
400.821
43+150.000
43+175.000
43+200.000
43+225.000
43+250.000
43+275.000
43+300.000
43+325.000
43+350.000
43+375.000
43+400.000
43+425.000
43+450.000
43+475.000
43+500.000
43+525.000
43+550.000
43+575.000
43+600.000
43+625.000
438.540
434.932
432.608
431.957
432.050
434.036
434.484
432.420
429.681
427.980
426.565
425.647
421.635
421.011
422.676
424.419
426.600
429.118
431.365
432.977
397.919
398.141
398.362
398.584
398.806
399.028
399.249
399.471
399.693
399.915
400.136
400.358
400.580
400.823
401.108
401.433
401.800
402.207
402.655
403.144
CPP4
JL-km
43+237.250
237500mm
CPV1
JL-km
43+474.750
237500mm

TS-26
NAWA PRAWA

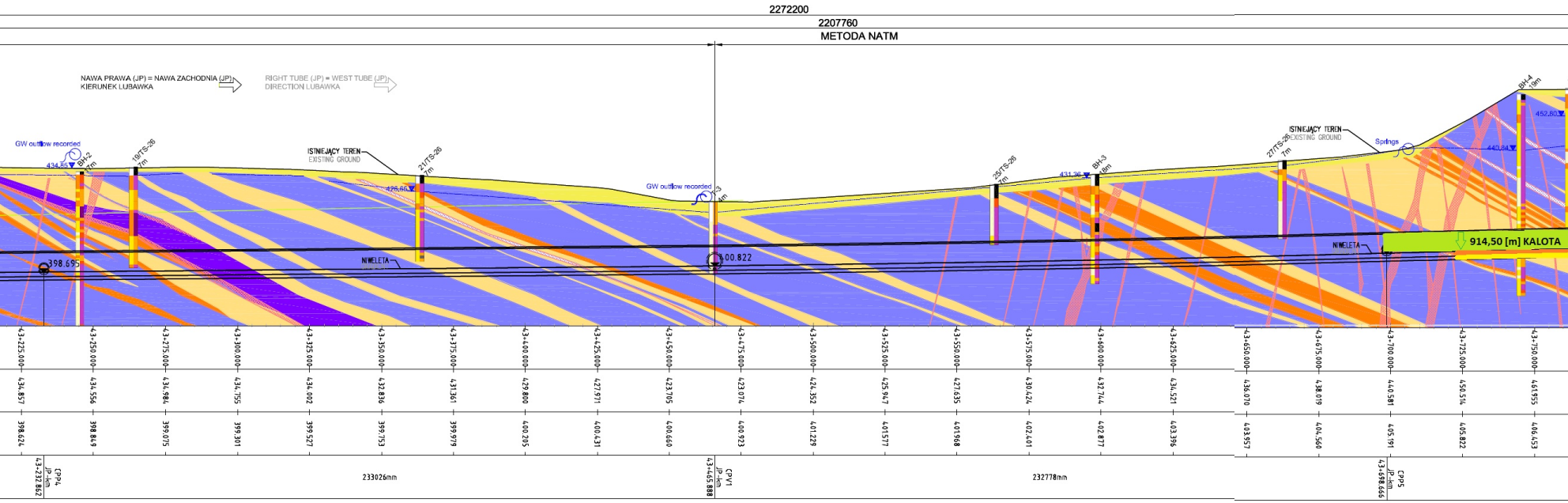
2272200
2207760
METODA NATM
NAWA PRAWA (JP) = NAWA ZACHODNIA (JP)
KIERUNEK LUBAWKA
RIGHT TUBE (JP) = WEST TUBE (JP)
DIRECTION LUBAWKA
GW outflow recorded
434,85
BH-2
7m
19/TS-26
7m
ISTNIEJĄCY TEREN
EXISTING GROUND
21/TS-26
7m
426,66
398.695
NIWELETA
GRADIENT
GW outflow recorded
T-3
4m
400.822
25/TS-26
7m
431,36
BH-3
18m
27/TS-26
7m
ISTNIEJĄCY TEREN
EXISTING GROUND
Springs
440,84
BH-4
19m
452,80
NIWELETA
GRADIENT
914,50 [m] KALOTA
43+225.000
43+250.000
43+275.000
43+300.000
43+325.000
43+350.000
43+375.000
43+400.000
43+425.000
43+450.000
43+475.000
43+500.000
43+525.000
43+550.000
43+575.000
43+600.000
43+625.000
43+650.000
43+675.000
43+700.000
43+725.000
43+750.000
434.857
434.556
434.984
434.755
434.002
432.836
431.361
429.800
427.971
423.705
423.074
424.352
425.947
427.635
430.424
432.744
434.521
436.070
438.019
440.581
450.514
461.955
398.624
398.849
399.075
399.301
399.527
399.753
399.979
400.205
400.431
400.660
400.923
401.229
401.577
401.968
402.401
402.877
403.396
403.957
404.560
405.191
405.822
406.453
CPP4
JP-km
43+232.862
233026mm
CPV1
JP-km
43+465.888
232778mm
CPP5
JP-km
43+698.666

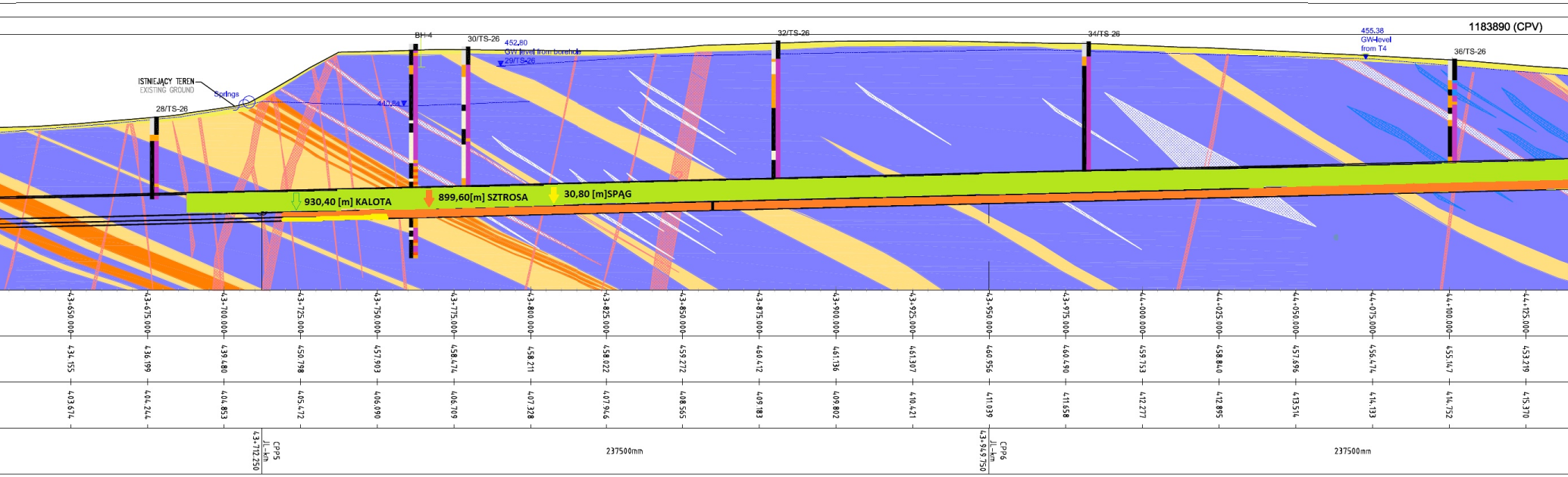
1183890 (CPV)
ISTNIEJĄCY TEREN
EXISTING GROUND
Springs
28/TS-26
BH-4
30/TS-26
452.80
GW level from borehole
29/TS-26
440.84
32/TS-26
34/TS-26
455.38
GW-level
from T4
36/TS-26
930,40 [m] KALOTA
899,60[m] SZTROSA
30,80 [m]SPĄG
43+650.000
43+675.000
43+700.000
43+725.000
43+750.000
43+775.000
43+800.000
43+825.000
43+850.000
43+875.000
43+900.000
43+925.000
43+950.000
43+975.000
44+000.000
44+025.000
44+050.000
44+075.000
44+100.000
44+125.000
434.155
436.199
439.480
450.798
457.903
458.474
458.211
458.022
459.272
460.412
461.136
461.307
460.956
460.490
459.753
458.840
457.696
456.474
455.147
453.219
403.674
404.244
404.853
405.472
406.090
406.709
407.328
407.946
408.565
409.183
409.802
410.421
411.039
411.658
412.277
412.895
413.514
414.133
414.752
415.370
CPP5
JL-km
43+712.250
237500mm
CPP6
JL-km
43+949.750
237500mm

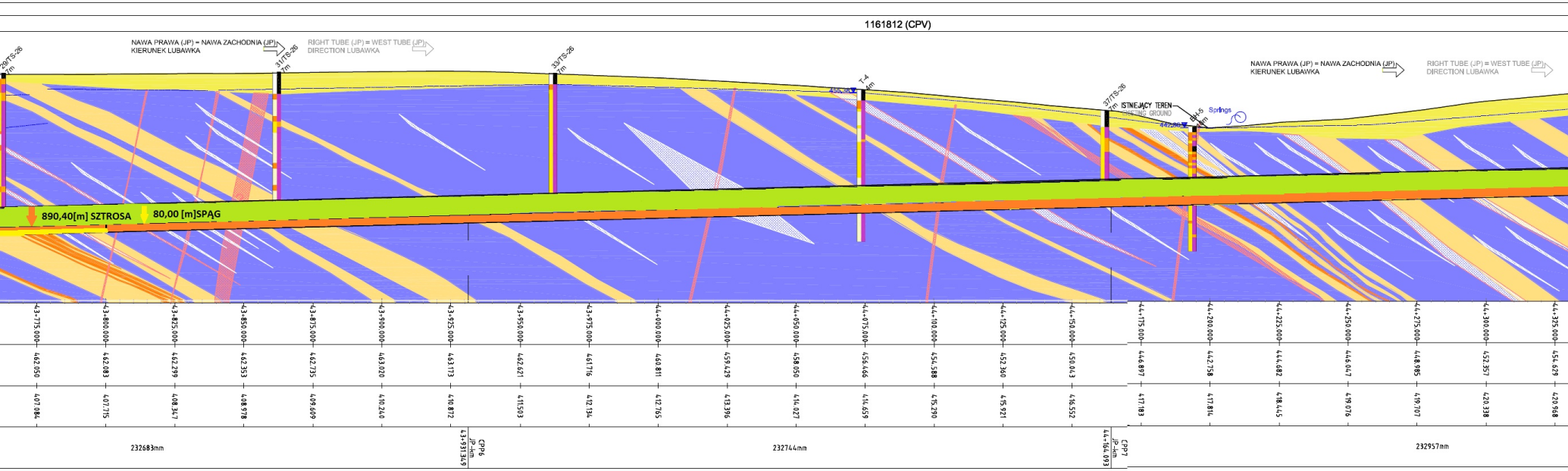
1161812 (CPV)
NAWA PRAWA (JP) = NAWA ZACHODNIA (JP)
KIERUNEK LUBAWKA
RIGHT TUBE (JP) = WEST TUBE (JP)
DIRECTION LUBAWKA
29/TS-26
7m
31/TS-26
7m
33/TS-26
7m
T-4
4m
455,38
37/TS-26
7m
ISTNIEJĄCY TEREN
EXISTING GROUND
BH-5
442,80
Springs
NAWA PRAWA (JP) = NAWA ZACHODNIA (JP)
KIERUNEK LUBAWKA
RIGHT TUBE (JP) = WEST TUBE (JP)
DIRECTION LUBAWKA
890,40[m] SZTROSA
80,00 [m]SPĄG
43+775.000
43+800.000
43+825.000
43+850.000
43+875.000
43+900.000
43+925.000
43+950.000
43+975.000
44+000.000
44+025.000
44+050.000
44+075.000
44+100.000
44+125.000
44+150.000
44+175.000
44+200.000
44+225.000
44+250.000
44+275.000
44+300.000
44+325.000
462.050
462.083
462.299
462.353
462.735
463.020
463.173
462.621
461.716
460.811
459.429
458.050
456.466
454.588
452.360
450.043
446.897
442.758
444.682
446.047
448.985
452.357
454.629
407.084
407.715
408.347
408.978
409.609
410.240
410.872
411.503
412.134
412.765
413.396
414.027
414.659
415.290
415.921
416.552
417.183
417.814
418.445
419.076
419.707
420.338
420.968
232683mm
CPP6
JP-km
43+931.349
232744mm
CPP7
JP-km
44+164.093
232957mm

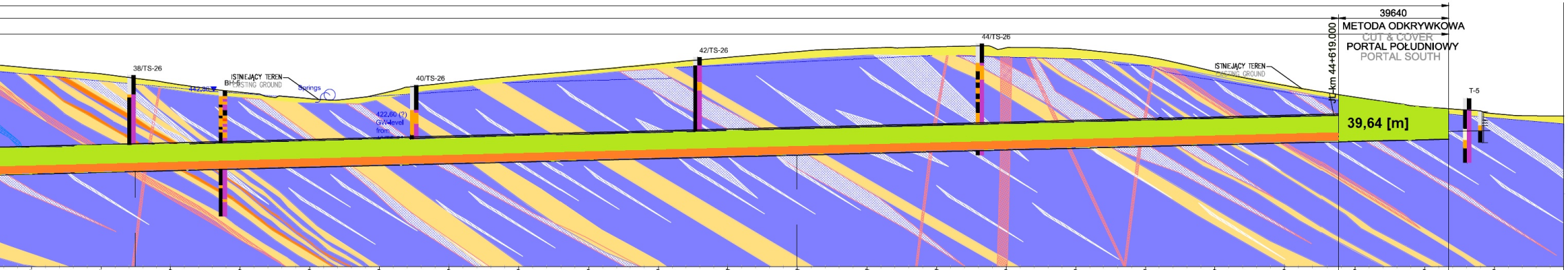
39640
METODA ODKRYWKOWA
CUT & COVER
PORTAL POŁUDNIOWY
PORTAL SOUTH
JL-km 44+619.000
39,64 [m]
38/TS-26
BH-5
442,86
ISTNIEJĄCY TEREN
EXISTING GROUND
Springs
40/TS-26
422,60 (?)
GW-level
from
42/TS-26
44/TS-26
ISTNIEJĄCY TEREN
EXISTING GROUND
T-5

44+150.000	44+175.000	44+200.000	44+225.000	44+250.000	44+275.000	44+300.000	44+325.000	44+350.000	44+375.000	44+400.000	44+425.000	44+450.000	44+475.000	44+500.000	44+525.000	44+550.000	44+575.000	44+600.000	44+625.000	44+650.000	44+675.000
451.220	449.187	445.771	442.586	440.276	441.936	445.982	448.448	450.503	452.766	455.085	457.150	458.372	458.875	458.513	458.075	455.376	449.970	445.024	440.815	437.319	434.888
415.989	416.608	417.227	417.846	418.465	419.083	419.702	420.321	420.940	421.560	422.179	422.798	423.417	424.036	424.656	425.275	425.894	426.514	427.133	427.735	428.307	

44+187.250 JL-km CPP7

237500mm

44+424.750 JL-km CPP8

233890mm

44+658.640 JL-km

NAWA PRAWA (JP) = NAWA ZACHODNIA (JP)
KIERUNEK LUBAWKA →

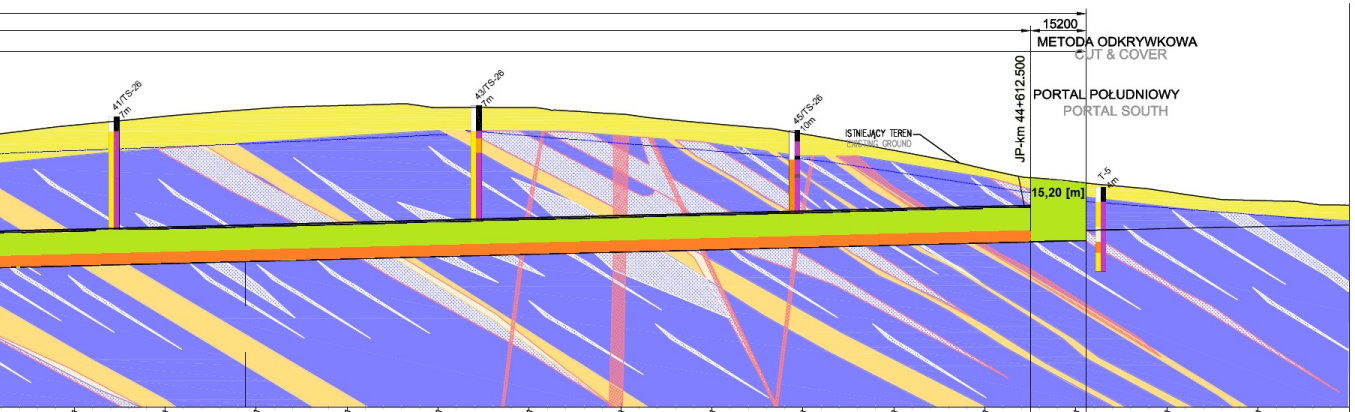
15200
METODA ODKRYWKOWA
CUT & COVER
PORTAL POŁUDNIOWY
PORTAL SOUTH
JP-km 44+612.500
15,20 [m]
41/TS-26
7m
43/TS-26
7m
45/TS-26
10m
ISTNIEJĄCY TEREN
EXISTING GROUND
T-5
4m

44+350.000	44+375.000	44+400.000	44+425.000	44+450.000	44+475.000	44+500.000	44+525.000	44+550.000	44+575.000	44+600.000	44+625.000	44+650.000	44+675.000
457.352	459.834	461.795	462.827	462.245	462.243	460.427	457.783	454.971	450.427	445.348	441.820	439.135	436.730
421.599	422.230	422.861	423.491	424.122	424.752	425.383	426.013	426.644	427.273	427.878	428.451		

44+397.050 JP-km CPP8

230650mm

44+627.700 JP-km