STAN NA DZIEŃ: 01.03.2021

🟩 - Roboty wykonane

← NAWA LEWA (JL) = NAWA WSCHODNIA (JL)
KIERUNEK LEGNICA

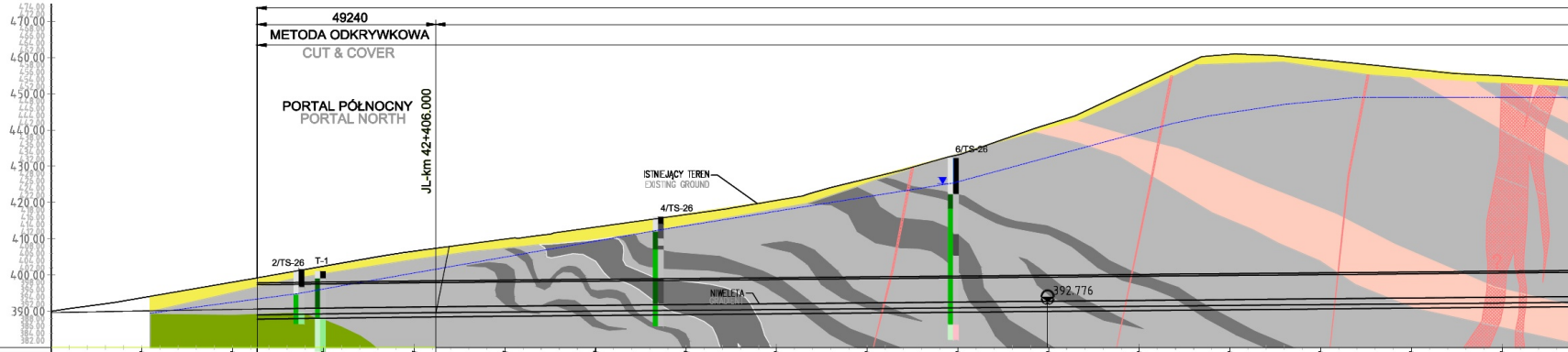

49240
METODA ODKRYWKOWA
CUT & COVER
PORTAL PÓŁNOCNY
PORTAL NORTH
JL-km 42+406.000
ISTNIEJĄCY TEREN
EXISTING GROUND
2/TS-26
T-1
4/TS-26
6/TS-26
NIWELETA
GRADIENT
392.776
470.00
460.00
450.00
440.00
430.00
420.00
410.00
400.00
390.00

mnpm = 380.00

KILOMETRAŻ - JL [km] CHAINAGE - JL [km]	42+325.000	42+350.000	42+375.000	42+400.000	42+425.000	42+450.000	42+475.000	42+500.000	42+525.000	42+550.000	42+575.000	42+600.000	42+625.000	42+650.000	42+675.000	42+700.000
POZIOM TERENU ISTNIEJĄCEGO [m] EXISTING GROUND LEVEL [m]	393.736	398.049	402.432	406.597	409.920	413.236	416.716	420.597	426.566	433.122	441.633	452.234	460.873	459.368	456.809	454.912
POZIOM NIWELETY [m] GRADIENT LEVEL [m]			390.893	391.192	391.436	391.659	391.883	392.107	392.331	392.555	392.779	393.002	393.226	393.450	393.674	393.898
WYJŚCIE AWARYJNE CROSS PASSAGE		42+356.760 JL-km					217990mm				42+574.750 JL-km CPP1				187500mm	

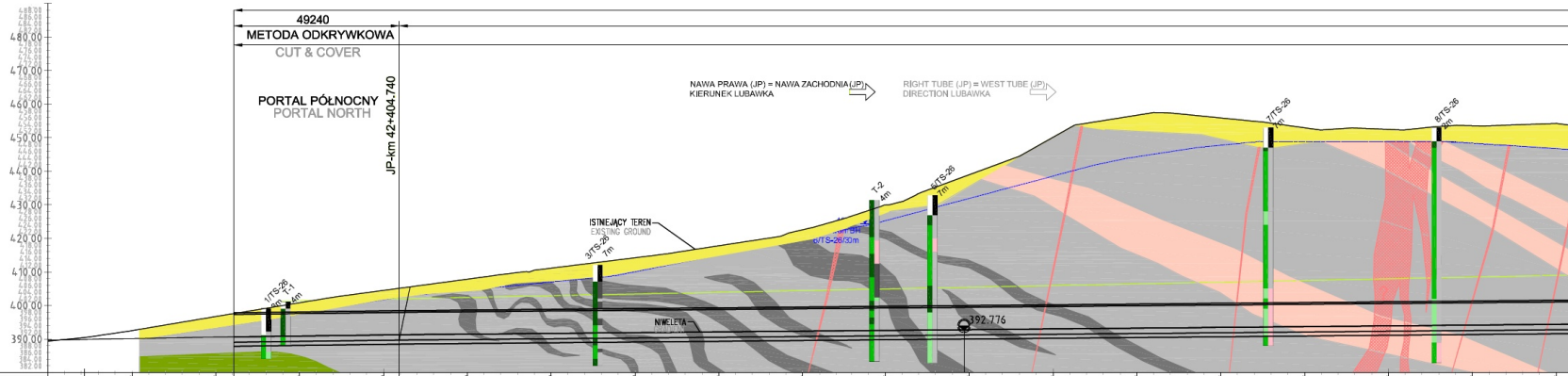

49240
METODA ODKRYWKOWA
CUT & COVER
PORTAL PÓŁNOCNY
PORTAL NORTH
JP-km 42+404.740
NAWA PRAWA (JP) = NAWA ZACHODNIA (JP)
KIERUNEK LUBAWKA
RIGHT TUBE (JP) = WEST TUBE (JP)
DIRECTION LUBAWKA
1/TS-26
T-1
4m
3/TS-26
7m
ISTNIEJĄCY TEREN
EXISTING GROUND
T-2
4m
6/TS-26/30m
5/TS-26
7m
7/TS-26
7m
8/TS-26
2m
NIWELETA
GRADIENT
392.776
480.00
470.00
460.00
450.00
440.00
430.00
420.00
410.00
400.00
390.00

mnpm = 380.00

KILOMETRAŻ - JP [km] CHAINAGE - JP [km]	42+325.000	42+350.000	42+375.000	42+400.000	42+425.000	42+450.000	42+475.000	42+500.000	42+525.000	42+550.000	42+575.000	42+600.000	42+625.000	42+650.000	42+675.000	42+700.000	42+725.000	42+750.000
POZIOM TERENU ISTNIEJĄCEGO [m] EXISTING GROUND LEVEL [m]	392.459	396.668	400.795	404.494	407.838	411.091	414.193	417.787	422.581	429.928	438.942	450.090	456.673	455.888	452.958	452.452	453.571	454.241
POZIOM NIWELETY [m] GRADIENT LEVEL [m]			390.910	391.206	391.447	391.671	391.895	392.118	392.342	392.566	392.790	393.014	393.238	393.462	393.685	393.909	394.133	394.357
WYJŚCIE AWARYJNE CROSS PASSAGE		42+355.500 JP-km					217988mm				42+573.488 JP-km CPP1				187500mm			

1117990 (CPV)

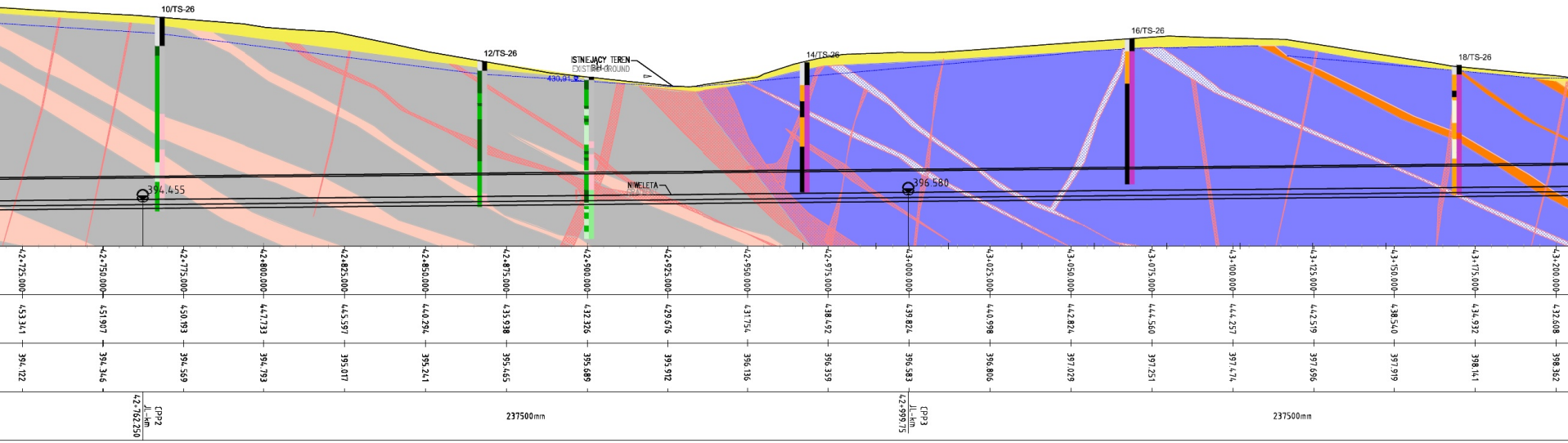
10/TS-26
12/TS-26
BH-1
ISTNIEJACY TEREN
EXISTING GROUND
430,91
14/TS-26
16/TS-26
18/TS-26
NIWELETA
394.455
396.580
42+725.000
42+750.000
42+775.000
42+800.000
42+825.000
42+850.000
42+875.000
42+900.000
42+925.000
42+950.000
42+975.000
43+000.000
43+025.000
43+050.000
43+075.000
43+100.000
43+125.000
43+150.000
43+175.000
43+200.000
453.341
451.907
450.193
447.733
445.597
440.294
435.938
432.326
429.676
431.754
438.492
439.824
440.998
442.824
444.560
444.257
442.519
438.540
434.932
432.608
394.122
394.346
394.569
394.793
395.017
395.241
395.465
395.689
395.912
396.136
396.359
396.583
396.806
397.029
397.251
397.474
397.696
397.919
398.141
398.362
CPP2
JL-km
42+762.250
237500mm
CPP3
JL-km
42+999.75
237500mm

1110388 (CPV)

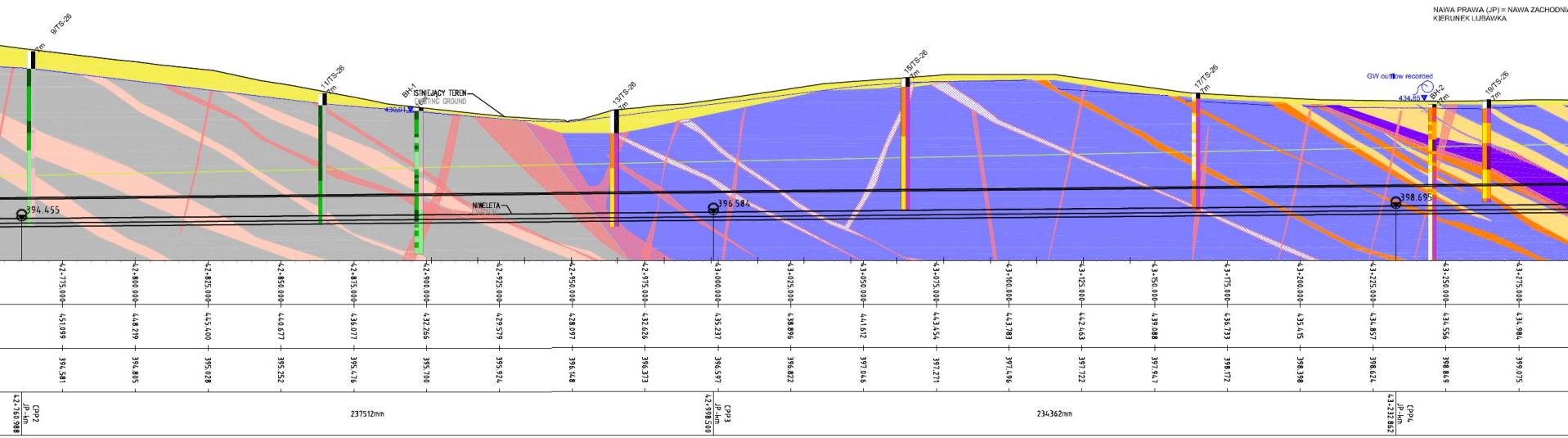
NAWA PRAWA (JP) = NAWA ZACHODNIA
KIERUNEK LUBAWKA
9/TS-26
7m
11/TS-26
7m
BH-1
ISTNIEJACY TEREN
EXISTING GROUND
430,91
13/TS-26
7m
15/TS-26
7m
17/TS-26
7m
GW outflow recorded
434,85
BH-2
17m
19/TS-26
7m
NIWELETA
394.455
396.584
398.695
42+775.000
42+800.000
42+825.000
42+850.000
42+875.000
42+900.000
42+925.000
42+950.000
42+975.000
43+000.000
43+025.000
43+050.000
43+075.000
43+100.000
43+125.000
43+150.000
43+175.000
43+200.000
43+225.000
43+250.000
43+275.000
451.099
448.219
445.400
440.677
436.077
432.266
429.579
428.097
432.626
435.237
438.896
441.612
443.454
443.783
442.463
439.088
436.733
435.415
434.857
434.556
434.984
394.581
394.805
395.028
395.252
395.476
395.700
395.924
396.148
396.373
396.597
396.822
397.046
397.271
397.496
397.722
397.947
398.172
398.398
398.624
398.849
399.075
CPP2
JP-km
42+760.988
237512mm
CPP3
JP-km
42+998.500
234362mm
CPP4
JP-km
43+232.862

TS-26
NAWA LEWA

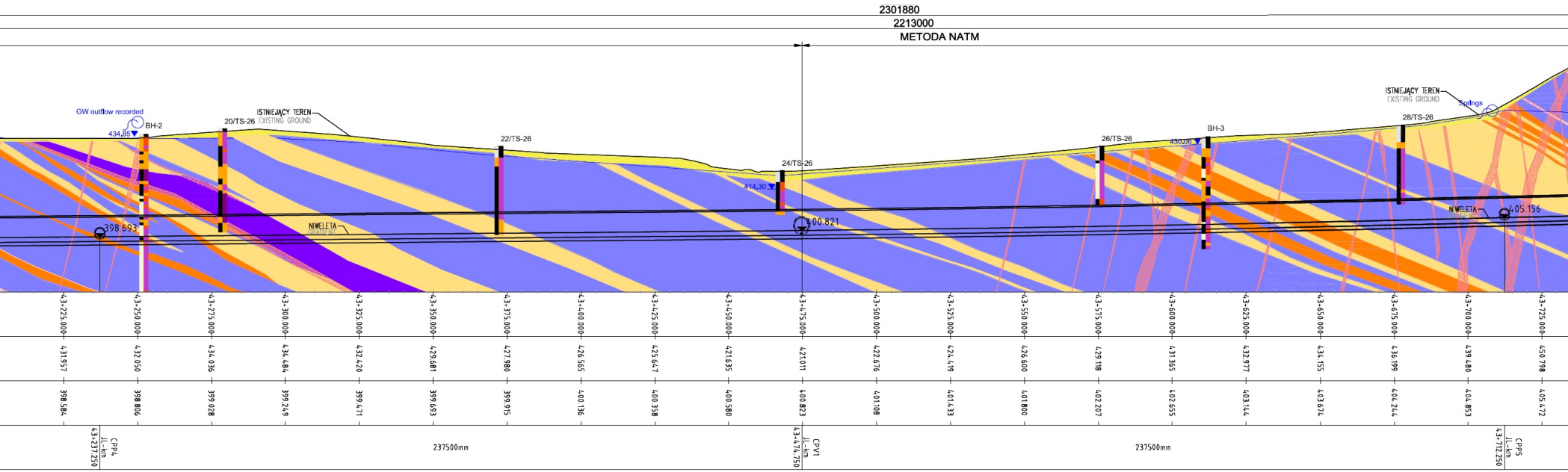
2301880
2213000
METODA NATM
GW outflow recorded
434,85
BH-2
20/TS-26
ISTNIEJĄCY TEREN
EXISTING GROUND
22/TS-26
24/TS-26
414,30
26/TS-26
430,06
BH-3
28/TS-26
ISTNIEJĄCY TEREN
EXISTING GROUND
Springs
398.693
NIWELETA
GRADIENT
400.821
NIWELETA
GRADIENT
405.156
43+225.000
43+250.000
43+275.000
43+300.000
43+325.000
43+350.000
43+375.000
43+400.000
43+425.000
43+450.000
43+475.000
43+500.000
43+525.000
43+550.000
43+575.000
43+600.000
43+625.000
43+650.000
43+675.000
43+700.000
43+725.000
431.957
432.050
434.036
434.484
432.420
429.681
427.980
426.565
425.647
421.635
421.011
422.676
424.419
426.600
429.118
431.365
432.977
434.155
436.199
439.480
450.798
398.584
398.806
399.028
399.249
399.471
399.693
399.915
400.136
400.358
400.580
400.823
401.108
401.433
401.800
402.207
402.655
403.144
403.674
404.244
404.853
405.472
43+237.250
JL-km
CPP4
237500mm
43+474.750
JL-km
CPV1
237500mm
43+712.250
JL-km
CPP5

TS-26
NAWA PRAWA

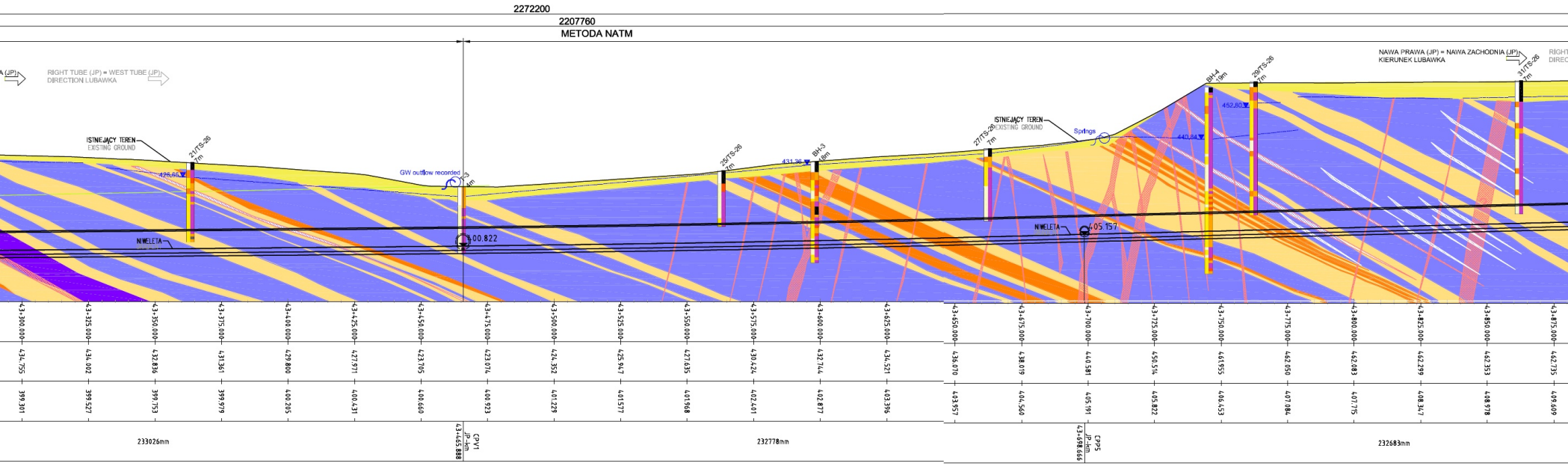
2272200
2207760
METODA NATM
A (JP)
RIGHT TUBE (JP) = WEST TUBE (JP)
DIRECTION LUBAWKA
ISTNIEJĄCY TEREN
EXISTING GROUND
21/TS-26
7m
426,66
GW outflow recorded
T-3
4m
25/TS-26
7m
431,36
BH-3
18m
27/TS-26
7m
ISTNIEJĄCY TEREN
EXISTING GROUND
Springs
440,84
BH-4
19m
452,80
29/TS-26
7m
NAWA PRAWA (JP) = NAWA ZACHODNIA (JP)
KIERUNEK LUBAWKA
31/TS-26
7m
RIGHT
DIREC
NIWELETA
400.822
NIWELETA
405.157
43+300.000
43+325.000
43+350.000
43+375.000
43+400.000
43+425.000
43+450.000
43+475.000
43+500.000
43+525.000
43+550.000
43+575.000
43+600.000
43+625.000
43+650.000
43+675.000
43+700.000
43+725.000
43+750.000
43+775.000
43+800.000
43+825.000
43+850.000
43+875.000
434.755
434.002
432.836
431.361
429.800
427.971
423.705
423.074
424.352
425.947
427.635
430.424
432.744
434.521
436.070
438.019
440.581
450.514
461.955
462.050
462.083
462.299
462.353
462.735
399.301
399.527
399.753
399.979
400.205
400.431
400.660
400.923
401.229
401.577
401.968
402.401
402.877
403.396
403.957
404.560
405.191
405.822
406.453
407.084
407.715
408.347
408.978
409.609
233026mm
43+465.888
JP-km
CPV1
232778mm
43+698.666
JP-km
CPP5
232683mm

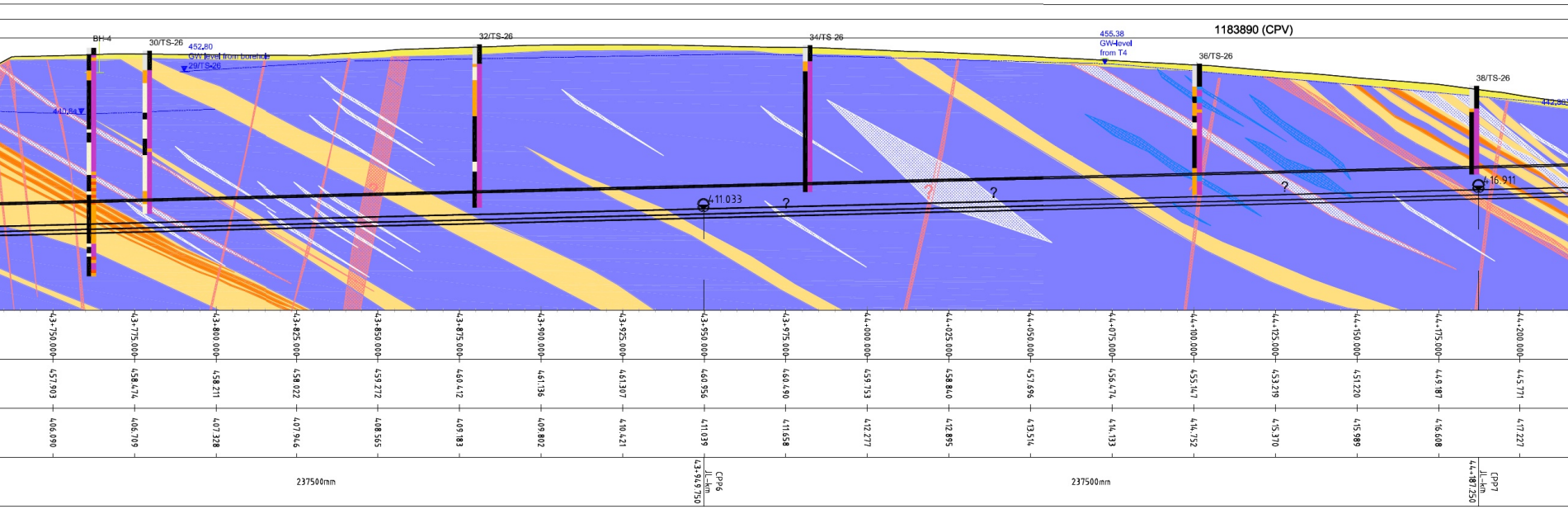
1183890 (CPV)
BH-4
30/TS-26
452.80
GW level from borehole
29/TS-26
440.84
32/TS-26
34/TS-26
455.38
GW-level
from T4
36/TS-26
38/TS-26
442.86
411.033
416.911
?
43+750.000
43+775.000
43+800.000
43+825.000
43+850.000
43+875.000
43+900.000
43+925.000
43+950.000
43+975.000
44+000.000
44+025.000
44+050.000
44+075.000
44+100.000
44+125.000
44+150.000
44+175.000
44+200.000
457.903
458.474
458.211
458.022
459.272
460.412
461.136
461.307
460.956
460.490
459.753
458.840
457.696
456.474
455.147
453.219
451.220
449.187
445.771
406.090
406.709
407.328
407.946
408.565
409.183
409.802
410.421
411.039
411.658
412.277
412.895
413.514
414.133
414.752
415.370
415.989
416.608
417.227
237500mm
CPP6
JL-km
43+949.750
237500mm
CPP7
JL-km
44+187.250

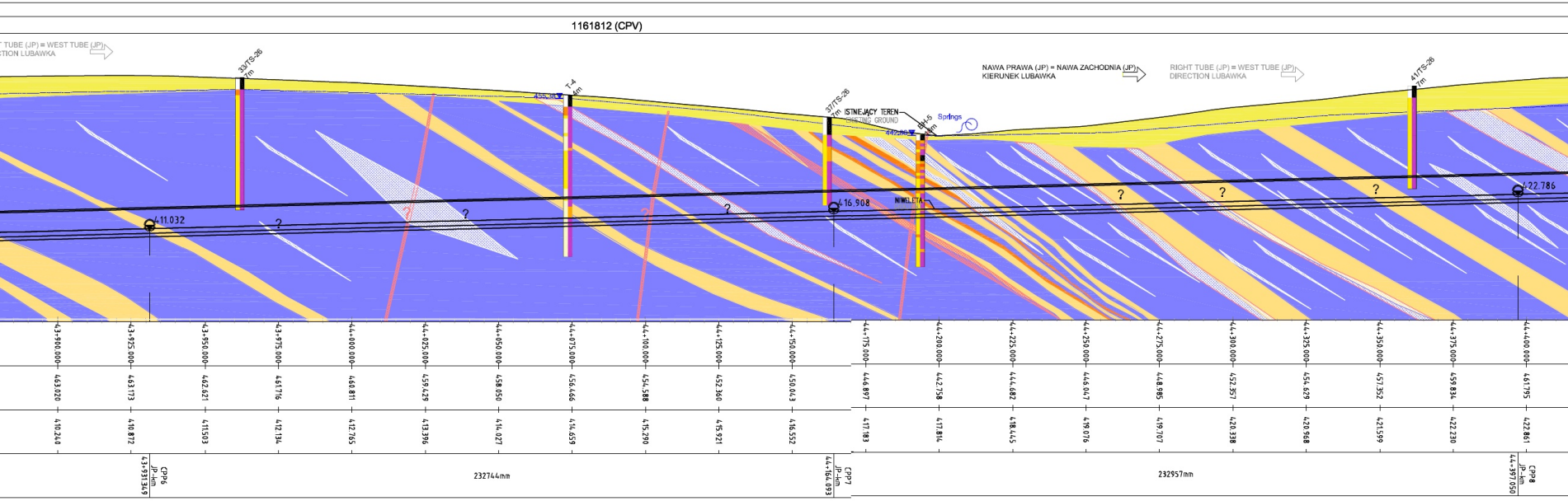
1161812 (CPV)
T TUBE (JP) = WEST TUBE (JP)
CTION LUBAWKA
33/TS-26
7m
T-4
4m
455.38
37/TS-26
7m
ISTNIEJĄCY TEREN
EXISTING GROUND
BH-5
4m
442.86
Springs
NIWELETA
NAWA PRAWA (JP) = NAWA ZACHODNIA (JP)
KIERUNEK LUBAWKA
RIGHT TUBE (JP) = WEST TUBE (JP)
DIRECTION LUBAWKA
41/TS-26
7m
411.032
416.908
422.786
?
43+900.000
43+925.000
43+950.000
43+975.000
44+000.000
44+025.000
44+050.000
44+075.000
44+100.000
44+125.000
44+150.000
44+175.000
44+200.000
44+225.000
44+250.000
44+275.000
44+300.000
44+325.000
44+350.000
44+375.000
44+400.000
463.020
463.173
462.621
461.716
460.811
459.429
458.050
456.466
454.588
452.360
450.043
446.897
442.758
444.682
446.047
448.985
452.357
454.629
457.352
459.834
461.795
410.240
410.872
411.503
412.134
412.765
413.396
414.027
414.659
415.290
415.921
416.552
417.183
417.814
418.445
419.076
419.707
420.338
420.968
421.599
422.230
422.861
CPP6
JP-km
43+931.349
232744mm
CPP7
JP-km
44+164.093
232957mm
CPP8
JP-km
44+397.050

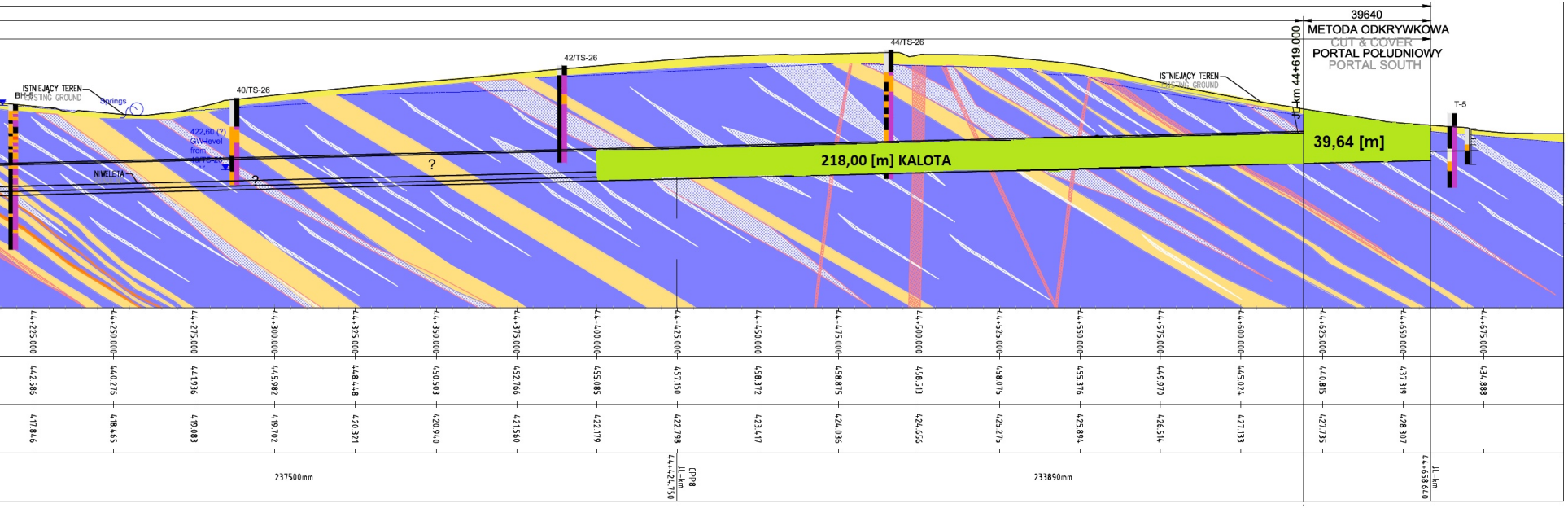
39640
METODA ODKRYWKOWA
CUT & COVER
PORTAL POŁUDNIOWY
PORTAL SOUTH
JL-km 44+619.000
44/TS-26
42/TS-26
40/TS-26
T-5
ISTNIEJĄCY TEREN
EXISTING GROUND
BH-6
Springs
422,60 (?)
GW-level
from
40/TS-26
NIWELETA
GRADIENT
?
218,00 [m] KALOTA
39,64 [m]
44+225.000
44+250.000
44+275.000
44+300.000
44+325.000
44+350.000
44+375.000
44+400.000
44+425.000
44+450.000
44+475.000
44+500.000
44+525.000
44+550.000
44+575.000
44+600.000
44+625.000
44+650.000
44+675.000
442.586
440.276
441.936
445.982
448.448
450.503
452.766
455.085
457.150
458.372
458.875
458.513
458.075
455.376
449.970
445.024
440.815
437.319
434.888
417.846
418.465
419.083
419.702
420.321
420.940
421.560
422.179
422.798
423.417
424.036
424.656
425.275
425.894
426.514
427.133
427.735
428.307
237500mm
44+424.750
JL-km
CPP8
233890mm
44+658.640
JL-km

NAWA PRAWA (JP) = NAWA ZACHODNIA (JP)
KIERUNEK LUBAWKA →

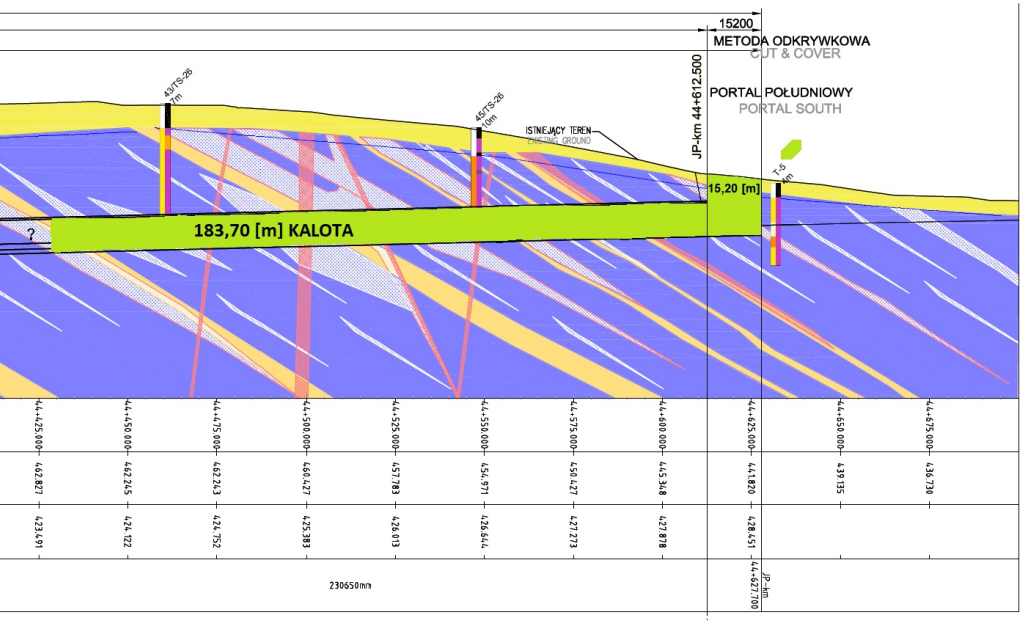
15200
METODA ODKRYWKOWA
CUT & COVER
PORTAL POŁUDNIOWY
PORTAL SOUTH
JP-km 44+612.500
43/TS-26
7m
45/TS-26
10m
ISTNIEJĄCY TEREN
EXISTING GROUND
T-5
?
183,70 [m] KALOTA
15,20 [m]
44+425.000
44+450.000
44+475.000
44+500.000
44+525.000
44+550.000
44+575.000
44+600.000
44+625.000
44+650.000
44+675.000
462.827
462.245
462.243
460.427
457.783
454.971
450.427
445.348
441.820
439.135
436.730
423.491
424.122
424.752
425.383
426.013
426.644
427.273
427.878
428.451
230650mm
44+627.700
JP-km